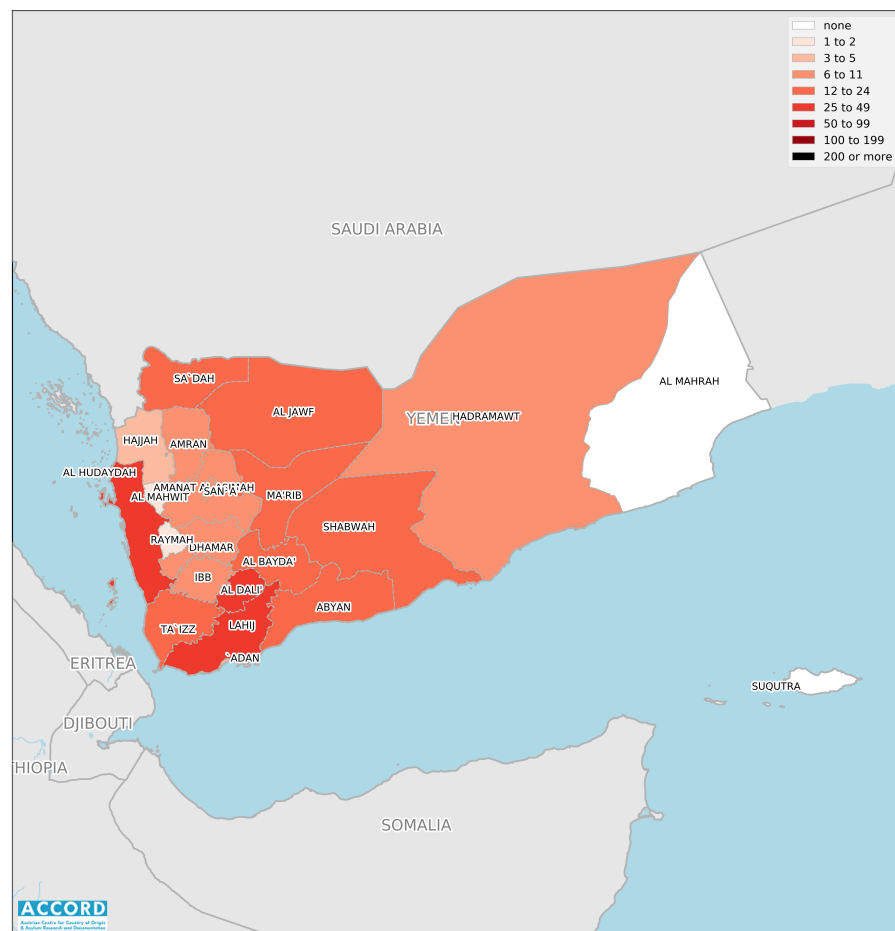


# YEMEN, SECOND QUARTER 2025:

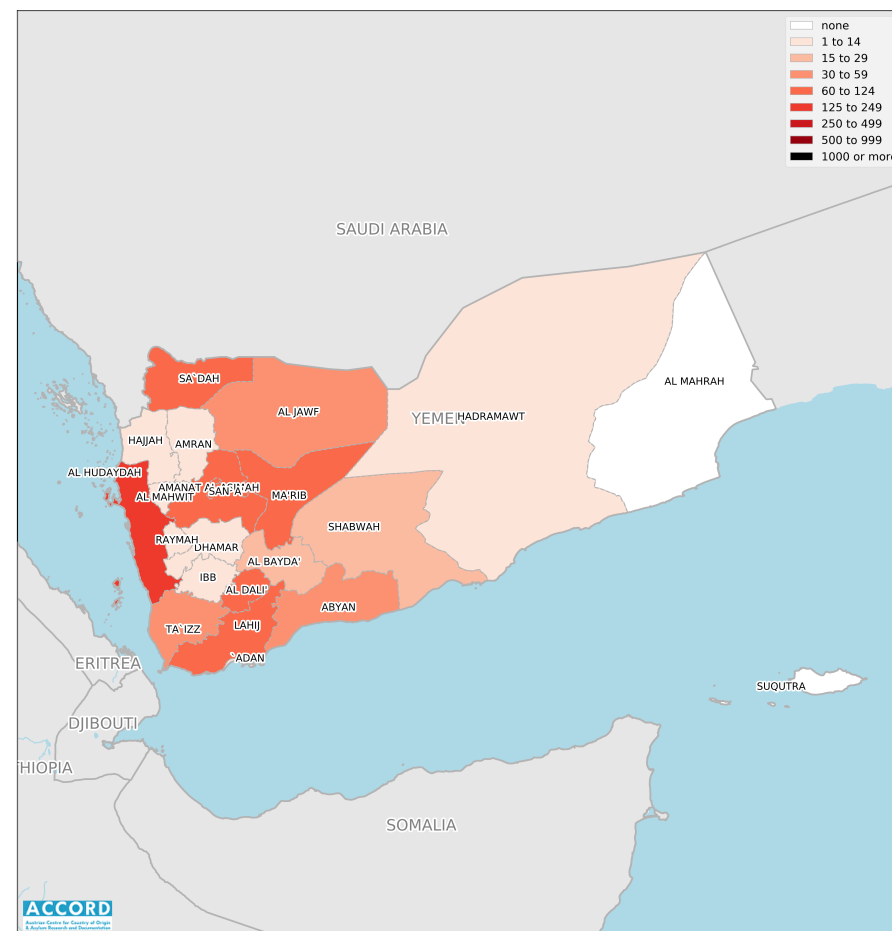
Update on incidents according to the Armed Conflict Location & Event Data (ACLED)

compiled by ACCORD, 11 August 2025

## Number of reported incidents with at least one fatality



## Number of reported fatalities



National borders: [GADM, 6th May 2018a](#); administrative divisions: [GADM, 6th May 2018b](#); incident data: [ACLED, 1st August 2025](#); coastlines and inland waters: [Smith and Wessel, 1st May 2015](#)

Contents

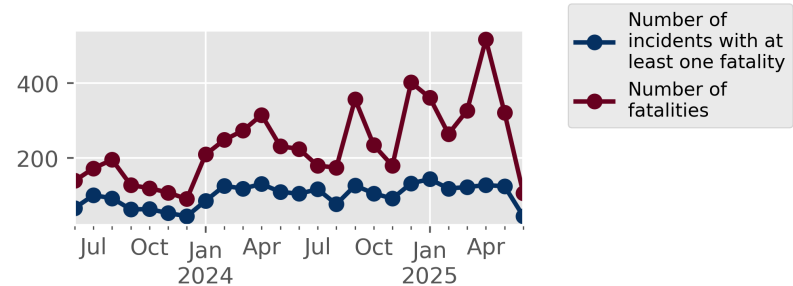
Number of reported fatalities	1
Number of reported incidents with at least one fatality	1
Conflict incidents by category	2
Development of conflict incidents from June 2023 to June 2025	2
Methodology	3
Conflict incidents per province	4
Localization of conflict incidents	4
Disclaimer	9

Conflict incidents by category

Category	Number of incidents	Number of incidents with at least one fatality	Number of fatalities
Protests	2304	0	0
Battles	524	140	373
Explosions / Remote violence	443	97	508
Strategic developments	242	0	0
Violence against civilians	181	58	63
Riots	28	0	0
Total	3722	295	944

This table is based on data from ACLED (datasets used: [ACLED, 1st August 2025](#)).

Development of conflict incidents from June 2023 to June 2025



This graph is based on data from ACLED (datasets used: [ACLED, 1st August 2025](#)).

## Methodology

The data used in this report was collected by ACLED (Armed Conflict Location & Event Data). Based on a variety of sources, ACLED collects data on reported conflict events around the world and provides publicly available event-based datasets. ACLED data contains information on the event type, the date, location, involved actors, and other characteristics of the incident. Most of the data collected by ACLED is gathered based on publicly available reports. As information on fatalities is subject to bias and can vary between sources for the same event, ACLED employs “the most conservative and reliable fatality estimate available”. ACLED uses the reports’ context to estimate fatalities for events with reported fatalities for which the exact number is unknown (“3” or “10” for plural fatalities, depending on the context; “100” if “hundreds” are mentioned, etc.). For further details on ACLED and for the full data, see [www.acleddata.com](http://www.acleddata.com) and [ACLED, 2023](#).

Based on this data, the Austrian Centre for Country of Origin & Asylum Research and Documentation (ACCORD) compiles updates on conflict incidents and publishes them on [ecoi.net](http://ecoi.net) to offer another access point to the ACLED datasets.

It is advised to employ extreme caution when using fatality numbers.

Assessments of the security situation should not be based solely on quantitative analysis of event data.

Please see ACLED’s additional methodological paper for Yemen: [ACLED, February 2022](#)

Please note that incidents that were not assigned to a province in the ACLED data are not included in this document.

Geographic map data is primarily based on GADM, complemented with other

sources if necessary. Incidents are mapped to GADM provinces using the provinces in ACLED data. Province names and borders may differ between ACLED and GADM. Incidents that could not be located are ignored. The numbers included in this overview might therefore differ from the original ACLED data. ACLED uses varying degrees of geographic precision for the individual incidents, depending on what level of detail is reported. Thus, towns may represent the wider region in which an incident occurred, or the provincial capital may be used if only the province is known. Erroneous location data, especially due to identical place names, cannot be fully excluded.

Incidents comprise the following categories: battles, violence against civilians, remote violence, riots/protests, non-violent strategic activities. For details on these categories, please see

- ACLED – Armed Conflict Location & Event Data Project: Armed Conflict Location and Event Data Project Codebook, 2023a  
[https://acleddata.com/acledatanew/wp-content/uploads/dlm\\_uploads/2023/06/ACLED\\_Codebook\\_2023.pdf](https://acleddata.com/acledatanew/wp-content/uploads/dlm_uploads/2023/06/ACLED_Codebook_2023.pdf)
- ACLED – Armed Conflict Location & Event Data Project: FAQs: ACLED Fatality Methodology, January 2023b  
[https://acleddata.com/acledatanew/wp-content/uploads/2023/01/FAQs-ACLED-Fatality-Methodology\\_2023.pdf](https://acleddata.com/acledatanew/wp-content/uploads/2023/01/FAQs-ACLED-Fatality-Methodology_2023.pdf)
- ACLED – Armed Conflict Location & Event Data Project: Quick Guide to ACLED Data, March 2023c  
<https://acleddata.com/resources/quick-guide-to-acled-data/>

## Conflict incidents per province

Province	Number of incidents	Number of incidents with fatalities	Number of fatalities
Abyan	81	20	38
Al Bayda'	82	12	19
Al Dali'	165	33	67
Al Hudaydah	338	34	197
Al Jawf	158	17	37
Al Mahrah	4	0	0
Al Mahwit	39	2	9
Amanat al Asimah	170	17	58
Amran	61	6	10
Dhamar	55	6	9
Hadramawt	40	6	10
Hajjah	122	3	3
Ibb	653	9	14
Lahij	177	41	107
Ma'rib	262	22	98
Raymah	36	1	1
Sa'dah	454	16	124
San'a'	231	8	70

Province	Number of incidents	Number of incidents with fatalities	Number of fatalities
Shabwah	74	13	18
Suqutra	4	0	0
Ta'izz	439	24	50
'Adan	77	5	5

## Localization of conflict incidents

**Note:** The following list is an overview of the incident data included in the ACLED dataset. More details are available in the actual dataset (date, location data, event type, involved actors, information sources, etc.). The data's precision varies among the incidents: a town may represent a region, or the provincial capital may be used if the precise location of an incident is unknown. In the following list, the names of event locations are taken from ACLED, while the administrative region names are taken from GADM data (with the exception of Iraq) which serves as the basis for the maps above.

In **Abyan**, 81 incidents killing 38 people were reported. The following locations were among the affected: Ahwar, Al Atfa, Al Ayn, Al Hisn, Al Kur, Al Mahfid, Al Maraqishah, Al Qarn, Al Qawz, Al Qawz Junction, Am Furayd, Am Qulaytah, Am Surrah, Aqabat Thirah, Ash Shaykh Salim, Awrumah, Awrumah Junction, Ba Tays, Dofas Roundabout, Jaar, Kawkab, Lawdar, Mudiya, Shuqrah, Umm Surrah, Wadi Ahwar, Wadi Awmran, Wadi Hassan, Wadi Wajr, Wadi ar Rafd, Zinjibar.

In **Al Bayda'**, 82 incidents killing 19 people were reported. The following locations were among the affected: Al Barman, Al Bayda, Al Ghaylah, Al Hanakah, Al Maklah, Al Maudah, Al Qayfa, Aqabat al Qandha, Aqabat am Awdah, As Sawadiyah, As Sawmaah, Ash Sharyah, Az Zahir, Bani Ziyad, Dhi

Naim, Dhirwah, Hammat Sarar, Hayd Ali, Milah, Mukayras, Najd ash Shawahirah, Radaa, Shawkan, Wadi Thah, Zakhim.

In **Al Dali'**, 165 incidents killing 67 people were reported. The following locations were among the affected: Ad Dali, Al Fakhir, Al Haqab, Al Jabarah, Al Jubba, Al Mashari, Al Qahrah, Ar Ribat, Asaf Murays, Az Zaylah, Bab Ghaliq, Battar, Dawran, Habil Yahya, Habil al Kalb, Hamar as Sadah, Hammam Damt, Jabal Murays, Juban, Khab, Naqil ash Shaym, Qatabah, Sanah, Sharifah, Subayra, Tibbat Uthman, Yais.

In **Al Hudaydah**, 338 incidents killing 197 people were reported. The following locations were among the affected: Ad Dahi, Ad Durayhimi, Al Bughayl, Al Fawwahah, Al Fazzah, Al Habil, Al Haymah, Al Hudaydah, Al Hudaydah - Al Hali, Al Hudaydah - Al Hawak, Al Hudaydah - Al Hudaydah International Airport, Al Hudaydah - Al Hudaydah University, Al Hudaydah - Al Mina, Al Hudaydah - Kilu 16, Al Hudaydah - Naval College, Al Hudaydah - Port, Al Hudaydah - Shari Zayid, Al Jabaliyah, Al Jah, Al Jah al Asfal, Al Jarbah, Al Jarrahi, Al Katib, Al Khawkhah, Al Lawiyah, Al Luhayyah, Al Mabraz, Al Mansuriyah, Al Marawiah, Al Mathali, Al Mighlaf, Al Mikhrif, Al Muharra, Al Munirah, Al Musaid, Al Mutaynah, Al Qanawis, Al Qutay, Al Urj, Ar Rawiyah, Ar Rawn, As Salif, As Salif Port, As Suaydiyah, As Sukhnah, At Tuhayta, Az Zaribah, Az Zaydiyah, Az Zuhrah, Bajil, Bajil Cement Factory, Bayt Baysh, Bayt al Faqih, Bayt al Hashshash, Coast of Al Hudaydah, Ghuwarraq, Hays, Husayniyah, Jabal Dubas, Kamaran, Nakhlah, Ras Isa, Ras Isa Oil Facility, Riqab, Sanif, Ubal, Uzlat Al Aqhuz, Uzlat Al Atawiyah, Uzlat Al Farisi, Uzlat Al Hashabirah, Uzlat Al Maghalisah, Uzlat Al Mahariqah, Uzlat Al Maqaishah, Uzlat Al Waariyah, Uzlat Bani Sulayman, Uzlat Bilad at Tarf, Uzlat Khanah, Uzlat Mahal Al Mubarak, Uzlat ad Damir, Uzlat al Jamadi, Uzlat al Maazibah, Waqir, Zabid, Zahrn.

In **Al Jawf**, 158 incidents killing 37 people were reported. The following locations were among the affected: Al Alam al Abyad, Al Anan, Al Awlah, Al Ghayl, Al

Hazm, Al Humaydat, Al Jadafir, Al Jahwan, Al Jalalah, Al Jaroub, Al Jarr al Mahdi, Al Khirab, Al Mabna, Al Mahjal, Al Malahat, Al Maslub, Al Matun, Al Muslab, Al Qasabah, Al Qawaz, Al Uqdah, Al Waghirah, Al Yatimah, Ar Rawd, As Safiyah, As Saidi, As Salamat, As Sayl, As Sulul, Ash Shaara, Ash Shawl, Az Zahir, Bir al Mahashimah, Farsha, Hayjah, Hisn Bani Sad, Husun Al Shannan, Huwayshayan, Jawar, Milaha, Muaymirah, Rajuzah, Ruhub, Sirhan, Suq Ad Duam, Suq al Ithnayn, Uzlat Al Maranah, Uzlat As Saamum, Uzlat Numan, Wadi Madhab, Wadi Quayf, Wadi Silbah, Wadi Sufyan.

In **Al Mahrah**, 4 incidents killing 0 people were reported. The following locations were among the affected: Al Ghayzah, Haswayn, Qishn.

In **Al Mahwit**, 39 incidents killing 9 people were reported. The following locations were among the affected: Al Khamis, Al Mahwit, Al Mirwah, Ar Rujum, As Safaqayn, At Tawilah, Bani Hujjaj, Jibal al Mahwit, Shibam.

In **Amanat al Asimah**, 170 incidents killing 58 people were reported. The following locations were among the affected: Al Hafah, Al Hatarish, Bani al Harith, Dhahaban, Jabal Nuqum, Jidr, Sanaa, Sanaa - 14 October, Sanaa - Abu Ubaydah, Sanaa - Al Bulayli, Sanaa - Al Hafaa, Sanaa - Al Hasaba, Sanaa - Al Jiraf, Sanaa - Al Jiraf East, Sanaa - Al Madinah as Sakaniyah ash Shamaliyah, Sanaa - Al Sabeen, Sanaa - Al Wahdah, Sanaa - An Nahdhah, Sanaa - Ar Rawdah, Sanaa - As Sabain Square, Sanaa - As Sunaynah, Sanaa - Asr, Sanaa - Assafiyah, Sanaa - At Tahrir, Sanaa - At Tahrir Square, Sanaa - Ath Thawrah Hospital, Sanaa - Aththaorah, Sanaa - Ayah, Sanaa - Az Zubayri, Sanaa - Azzal, Sanaa - Bayt Miyad, Sanaa - Central Security Camp, Sanaa - Daris, Sanaa - Farwah, Sanaa - Hadda, Sanaa - Jabal an Nahdayn, Sanaa - Maain, Sanaa - Military College, Sanaa - Ministry of Interior, Sanaa - Old City, Sanaa - Qaryat Asr, Sanaa - Sanaa International Airport, Sanaa - Sanaa University, Sanaa - Sawan, Sanaa - September 21 Park, Sanaa - Shuaub, Thaqban.

In **Amran**, 61 incidents killing 10 people were reported. The following locations were among the affected: Al Harf, Al Jabal al Aswad, Al Qaflah, Al Qaradi, Amran, Amran Cement Factory, An Nasirah, As Sudah, Bayt Badi, Bir Ayid, Dhaybin, Huth, Khamir, Raydah, Uzlat Al Batnah, Uzlat Dannan, Uzlat Sayran al Gharbi.

In **Dhamar**, 55 incidents killing 9 people were reported. The following locations were among the affected: Ad Dann, Al Jaharinah, Al Jumah, Al Matahin, Al Mayfaah, Anss, Bani Asad, Dawran ad Daydah, Dhamar, Kawman Sanamah, Madinat ash Sharq, Mawshik, Samah al Ulya, Sanaban, Suq ar Rubu, Uzlat Ash Sharqi, Uzlat Bani Rawiyah, Uzlat Mikhlaful al Hada, Uzlat Muwassata, Uzlat Sablah Bani Bukhayt, Zarajah.

In **Hadramawt**, 40 incidents killing 10 people were reported. The following locations were among the affected: Ad Dabbah Port, Al Abr, Al Anin, Al Ghuraf, Al Ghurfah, Al Hazm, Al Khashaah, Al Mukalla, Al Qatn, Al Ulayb, Al Wadihah, Ash Shihr, Falak, Hawrah, Huraydah, Libnat Ba Rushayd, Madudah, Sayun, Taribah, Tarim, Thamud, Uzlat Khashm al Jabal.

In **Hajjah**, 122 incidents killing 3 people were reported. The following locations were among the affected: Abs, Aflah Al Yaman, Aflah ash Sham, Al Jamimah, Al Jurd, Al Maghribah, Al Mahabishah, Al Miftah, Al Qaidah, Al Qazah, An Nufaysh, Ar Rasah, As Sabil, As Sawail, Ash Shahil, Ash Shiab, Ash Shijah, Aslam, Bani Al Awam, Bani Hasan, Bani Mujammal, Bani Qais, Bani al Ati, Bani an Nahari, Bayt al Maghribi, Coast of Hajjah, Dajun, Darb Bani Asad, Hajjah, Harad, Jabal al Waliyah, Khayran, Kuaydinah, Kuhlan Affar, Kuhlan ash Sharaf, Kushar, Mabyan, Maghribat Bani Jaysh, Mustaba, Nahsalat Sadan, Qarah, Sharas, Suq Shamar, Uzlat Afsar, Uzlat Al Muammari, Uzlat Jayah, Uzlat Sharas al Aala, Uzlat Ulkamah, Wadhrah, Wadi Saadan, Washhah.

In **Ibb**, 653 incidents killing 14 people were reported. The following locations were among the affected: Abalan, Ad Dabari, Ad Dairi, Adh Dharahi, Ajrad, Al

Afyush, Al Ahmul, Al Ajlab, Al Amud, Al Aridah, Al Ashaab, Al Ashaub, Al Awd, Al Awtaf, Al Barah, Al Hamadi, Al Hamra, Al Hasabiyan, Al Jabalayn, Al Jabjab, Al Jarf, Al Jillah, Al Kadarah, Al Karif, Al Khamis, Al Mabbar, Al Mafjar, Al Magharibah, Al Mahrur, Al Makhadir, Al Manar, Al Mansurah, Al Mashab, Al Mihdada, Al Mimlahah, Al Musaylim, Al Qaidah, Al Udayn, Al Umus, Al Wuzayrah, An Nadirah, An Najadi, An Naqi, Ar Radai, Ar Radmah, Ar Ramadi, Ar Ridai, Ar Ruwaynah, Ardan, As Sabal, As Saddah, As Sanfah, As Sarah, As Sayf, As Sayyani, As Sinai, Ash Sharqi, Az Zahrah, Az Zihar, Bani Harb, Bani Shubayb, Bani Yusuf, Barash, Bayt Muhyi ad Din, Bayt al Ashawi, Dar Wahhas, Dar ash Sharaf, Dhi As Sufal, Dhi Ashru, Farad, Haliyan, Harathah, Hasban, Hazm al Udayn, Hujafah, Humayr, Husayd, Ibb, Jabal Badan, Jabal ash Shamahi, Jiblah, Khawlan, Manzil ash Sharani, Markaz Mudhaykirah, Mashwarah, Maswarah, Najd Al Adan, Najd al Jumai, Qahzah, Ribat ar Rumayshi, Rihab, Sair, Shib ar Rawnah, Shubah, Suq Al Hafr, Suq Hadabah As Sufla, Suq al Hajaf, Suq an Najd, Uzlat Al Aqibah, Uzlat Al Harath, Uzlat Al Jawalih, Uzlat Al Masil, Uzlat Ash Shaawir, Uzlat At Tafadi, Uzlat Ath Thawabi, Uzlat Bani Abd Allah, Uzlat Bani Ahmad, Uzlat Bani Ali, Uzlat Bani Amran, Uzlat Bani al Ward, Uzlat Bilad al Mulayki, Uzlat Dalal, Uzlat Habir, Uzlat Harad, Uzlat Hazzah, Uzlat Jabal Khadra, Uzlat Jabal Rawayn, Uzlat Kahlani, Uzlat Lakmat Aynan, Uzlat Qaryat ad Dais, Uzlat Shalf, Uzlat Sudan, Uzlat al Amarinah, Uzlat al Mazahin, Uzlat as Sahul, Wadi Hajar, Yarim, Yuhayr, Zahrat Ubadah, Zahrat al Mihdadah, Zalmah al Ulya.

In **Lahij**, 177 incidents killing 107 people were reported. The following locations were among the affected: Al Anad, Al Habilayn, Al Hadbah, Al Hawtah, Al Kabayn, Al Makhnaq, Al Milah, Al Musaymir, Al Qurayn, Al Yusufayn, As Sirr, Ash Sharjah, Ash Shatt, Bani Bakr, Coast of Ras Al Arah, Habil Hanash, Jabal Humalah, Khawr al Umayrah, Madinat Labus, Rayshan, Sabir, Shurayjah, Tawr al Bahah, Uzlat Al Hajr Hadlan, Uzlat Karish, Wadi Damran, Wadi al Bir, Wadi as Sahi.

In **Ma'rib**, 262 incidents killing 98 people were reported. The following locations

were among the affected: Al Amud, Al Aqta, Al Faww, Al Harjah, Al Hayrah, Al Hazm, Al Husun, Al Irqayn, Al Jafrah, Al Juayshiyah, Al Jurayda, Al Kasarah, Al Lakmah, Al Mahjazah, Al Manin, Al Mashjah, Al Salib, Al Shabwan, Al Thanyiah, Ar Rakah, Asdas, Az Zamin, Az Zur, Bidbadah, Hariat ath Thaniyah, Harib, Harrah, Haylan, Haylan Junction, Jabal Balaq, Jabal Barqa Surum, Jabal Haylan, Jabal al Balaq ash Sharqi, Jabal al Yahmum, Judaydah, Kawfal, Kawfal Camp, Madghil, Majzar, Mala, Marib, Marib - As Salam, Mas Military Camp, Qaniyah, Rahabah al Kawlah, Safir, Shuja, Suq Sirwah, Wadi Abidah, Wadi Habab, Wadi Halhalan, Yaala.

In Raymah, 36 incidents killing 1 person were reported. The following locations were among the affected: Ad Dil, Al Hadiyah, Al Jabin, Kusmah, Markaz Bilad At Taam, Mazhar.

In Sa'dah, 454 incidents killing 124 people were reported. The following locations were among the affected: Al Ammar, Al Asayed Base, Al Buqa, Al Habil Walibah, Al Hijrah, Al Jamilah, Al Jarashah, Al Kahlan, Al Khafji, Al Kharab, Al Mahadhir, Al Mahadir, Al Malahit, Al Maqna, Al Mashaf, Al Murazim, Al Thabit, Al Ushash, Amlah Walah, An Nazir, Aqabat al Alb, Ar Rahmanayn, As Sahlayn, Ash Shawati, Ayyash, Bani Bahr, Bani Sad, Bani Siyah, Baqamah, Baqim as Suq, Dammaj, Hafsayn, Hajlah, Jafrah, Jawi, Kahlan Camp, Kitaf, Kitaf Military Camp, Madhab, Majz, Nayd al Bariq, Rabu al Hudud, Sadah, Sadah - Qahzah, Shiarah, Suq al Khamis, Takhyah, Uzlat Al Muqbil, Uzlat Al Salim, Uzlat Arw, Uzlat Bani Abad, Uzlat Dhuwayb al Ulya, Uzlat Ghafirah, Uzlat Walad Masud, Wadi Liyah, Wadi Yasnam, Wadi al Aqiq, Walad Umar.

In San'a', 231 incidents killing 70 people were reported. The following locations were among the affected: Al Ajbub, Al Ghars, Al Ghurzah, Al Hajarayn, Al Hanshat, Al Hawiri, Al Husn, Al Jumaymah, Al Khaniq, Al Kibs, Al Mamar, Al Masajid, Al Urr, Al Waqsha, Amad, Ar Rawnah, Artil, As Sahman, As Sawad, Attyal, Bani Bahlul, Bani Jurayn, Bani Mansur, Baqlan, Bartan, Bayt Al Ali, Bayt as Sayyid, Beit Marran, Dabi, Dar Salam, Darwan, Ghadran, Hizyaz, Iyal

Siyad, Jabal Barash, Jabal Hiyad adh Dhahab, Jabal al Aswad, Jabal an Nabi Shuayb, Jabal as Sama, Jibal Haraz, Jihanah, Khabbah, Khashm Al Baqra, Khawlan at Tiwal, Maaynah, Mafhaq, Manakhah, Masar, Matnah, Matwah, Naqil al Fardah, Qa al Qaydi, Qahaza, Rajam, Saham, Sanaa - Al Khafji, Sanaa - Al Kubra, Sanaa - Attan, Sanaa - Bayt Baws, Sanaa - Faj Attan, Sawad Military Camp, Sawan, Sayyan, Shamlan, Tawar, Uzlat Al Abna, Uzlat Al Ajiz, Uzlat Al Arush, Uzlat Al Hatab, Uzlat Al Judaan, Uzlat Al Khamis al Adani, Uzlat Al Mahyam, Uzlat Al Mikhlaf, Uzlat Al Mulkah, Uzlat As Sawfah, Uzlat As Suhman, Uzlat Ash Sharaqi, Uzlat Asnaf, Uzlat At Tarf, Uzlat Ath Thulth, Uzlat Bani Araaf, Uzlat Bani As Sayagh, Uzlat Bani Faras, Uzlat Bani Ishaq, Uzlat Bani Ismail, Uzlat Bani Jabr, Uzlat Bani Khattab, Uzlat Bani Mahalhal, Uzlat Bani Muhammad, Uzlat Bani Qays, Uzlat Bani Shaddad, Uzlat Bani Shamhan, Uzlat Bani Sulayman, Uzlat Bani Walid, Uzlat Bani al Qalam, Uzlat Bayt al Juraydi, Uzlat Dhi Marmar, Uzlat Dirwan, Uzlat Hawzan, Uzlat Iyal Malik, Uzlat Jabal al Lawz, Uzlat Jahalah, Uzlat Madawil, Uzlat Rab al Abs, Uzlat Rayan, Uzlat Sahah, Uzlat Saraf, Uzlat Wadiah, Uzlat Wahabi, Uzlat Yadi, Uzlat Zandan, Uzlat al Hadab, Uzlat ar Rab al Gharbi, Wadi Al Amur, Wadi Maswar, Wadi al Ajbar, Walan.

In Shabwah, 74 incidents killing 18 people were reported. The following locations were among the affected: Al Aqir, Al Aram, Al Hajab, Al Hajar, Al Khashaah Junction, Al Musayniah, Al Musayniah Junction, Al Qawim, Al Quwwah, Al Uqlah Oil Fields, Ataq, Awshah, Azzan, Coast of Rudum, Hada, Hisn Ghabar, Hisn al Ghurabah, Irqah, Jabal Uqaym Baqarah, Khabr Laqmush, Marbat, Midhab, Nisab, Rudum, Shamatit, Umhadan, Wadi Abadan, Wadi Dara, Wadi an Nahr, Yashbum.

In Suqutra, 4 incidents killing 0 people were reported. The following location was among the affected: Hadibu.

In Ta'izz, 439 incidents killing 50 people were reported. The following locations were among the affected: Ad Dabab, Ad Damum, Ad Dimnah, Ad Dumaynah,

Adan ash Shaykh, Akhraq, Al Ahkum, Al Amjud, Al Anin, Al Aruk, Al Ayn, Al Hashmah, Al Hawban, Al Haymah al Sufla, Al Haymah al Ulya, Al Hoban, Al Jabalayn, Al Jadi, Al Janad, Al Kadahah, Al Kadhah, Al Kadrach, Al Kharabah, Al Khazajah, Al Lusayb, Al Mafalis, Al Malahitah, Al Masharib, Al Mashawilah, Al Mashjab, Al Mashjub, Al Misrakh, Al Muayqib, Al Mukaymil, Al Mukha, Al Qaidah (Al Anin Front), Al Uqaydah, Ar Rawnah, Ar Ruaynah, Ar Rubayi, Ar Rubu, Arq ash Sharman, As Samsarah, As Sawda, As Silw, As Siyahi, As Suwaydi, Ash Shaqib, Ash Shaykh Ubayd, At Turbah, Athawar, Az Zabirah, Az Zawaqir, Bani Awn, Barh, Barh Cement Factory, Coast of Al Mukha, Dar an Nasr, Dhubab, Hadiyah, Hajdah, Hawrah, Hayfan, Jabal Barashah, Jabal Han, Jabal al Ahtub, Jabal al Baraqah, Jabal al Umari, Maqbanah, Marjal al Ala, Markaz ash Sharman, Masahir al Asfal, Mawiyah, Mawiyah Junction, Mirab, Mulayha, Naqil Abal, Qaryat Bani Ali, Qaryat ash Shaqb, Saqam, Shawkan, Suaydah, Suq al Hariyah, Tabashiah, Taizz, Taizz - Ad Dabuah, Taizz - Ad Darbah, Taizz - Al Ataa University, Taizz - Al Bararah, Taizz - Al Hasab, Taizz - Al Jahmaliyah, Taizz - Al Jumhuri, Taizz - Al Muftash, Taizz - Al Ujaynat, Taizz - Ar Rawdah, Taizz - Ash Shamas, Taizz - Ash Shurf, Taizz - At Tashrifat Military Camp, Taizz - Ath Thawrah, Taizz - Az Zahra, Taizz - Az Zunuz, Taizz - Bir Bashah, Taizz - Farazat Sanaa, Taizz - Kalabah (Inside), Taizz - Madinat an Nur, Taizz - Old Airport, Taizz - Republican Palace, Taizz - Salh, Taizz - Shubat Karimah, Taizz - Sinan Roundabout, Taizz - Street 40, Taizz - Suq az Zinqal, Taizz - Usayfarah, Taizz - Usayfirah, Taizz - Wadi ad Dahi, Taizz - Wadi al Hawban, Taizz - Zayd al Mushki, Taizz International Airport, Urf, Uzlat Akhdu Asfal, Uzlat Al Abus, Uzlat Al Awadir, Uzlat Al Quhayfah, Uzlat Ashjur, Uzlat Ayfu al Ala, Uzlat Az Zarari, Uzlat Az Zawhah, Uzlat Bani Sami, Uzlat Bani Sari, Uzlat Bani Ziad, Uzlat Bani al Husam, Uzlat Haliyah, Uzlat Izban, Uzlat Jarani, Uzlat Khadir Al Badw, Uzlat Khilawah, Uzlat Marit, Uzlat Mawmaj, Uzlat Nuf Al Azl, Uzlat Qiyad, Uzlat Sharqi Sawraq, Uzlat al Adanah, Uzlat al Ahtub, Uzlat al Assad, Uzlat al Azaez, Uzlat al Mahattah, Uzlat al Malawihah, Uzlat al Qamahidah, Uzlat ar Ruaynah, Uzlat az Zagharir, Uzlat az Zahrayn, Uzlat az Zawaqir, Wadi Jaradi, Yufus.

In 'Adan, 77 incidents killing 5 people were reported. The following locations were among the affected: Aden, Aden - Aden University, Aden - Al Alam Checkpoint, Aden - Al Arish, Aden - Al Burayqah, Aden - Al Hayy at Tigari, Aden - Al Hiswah, Aden - Al Maalla, Aden - Al Mansura Central Prison, Aden - Al Mansurah, Aden - Al Shaab, Aden - Ash Shaikh Outhman, Aden - At Tawahi, Aden - Bir Ahmad, Aden - Dar Sad, Aden - Education Office, Aden - Hayy As Salam, Aden - Jaulah, Aden - Jawlat Suzuki, Aden - Jawlat al Ghazal wa An Nasij, Aden - Jawlat al Kathiri, Aden - Jawlat al Qahirah, Aden - Jawlat as Safinah, Aden - Judicial Complex, Aden - Khawr Maksar, Aden - Kraytar, Aden - Maashiq Presidential Palace, Aden - Main Street, Aden - Ras Qatam, Aden - Raymi, Aden - Sahat al Urud, Aden - Salah ad Din Camp, Aden - Sira.



## Sources

- ACLED – Armed Conflict Location & Event Data Project: ACLED Methodology and Coding Decisions around the Yemen Civil War; Version 5, February 2022  
<https://www.acleddata.com/download/35247/>
- ACLED – Armed Conflict Location & Event Data Project: Armed Conflict Location and Event Data Project Codebook, 2023  
[https://acleddata.com/acledatanew/wp-content/uploads/dlm\\_uploads/2023/06/ACLED\\_Codebook\\_2023.pdf](https://acleddata.com/acledatanew/wp-content/uploads/dlm_uploads/2023/06/ACLED_Codebook_2023.pdf)
- ACLED – Armed Conflict Location & Event Data: Data on Africa, 1st August 2025  
[https://acleddata.com/system/files/2025-08/africa\\_full\\_data\\_up\\_to-2025-08-01.xlsx](https://acleddata.com/system/files/2025-08/africa_full_data_up_to-2025-08-01.xlsx) (visited on 7th August 2025)
- GADM – Global Administrative Areas: gadm36\_levels.shp, Version 3.6, 6th May 2018a  
[http://biogeo.ucdavis.edu/data/gadm3.6/gadm36\\_levels.shp.zip](http://biogeo.ucdavis.edu/data/gadm3.6/gadm36_levels.shp.zip)
- GADM – Global Administrative Areas: gadm36\_YEM\_shp.zip, Version 3.6, 6th May 2018b  
[https://biogeo.ucdavis.edu/data/gadm3.6/shp/gadm36\\_YEM\\_shp.zip](https://biogeo.ucdavis.edu/data/gadm3.6/shp/gadm36_YEM_shp.zip)
- Smith, Walter H. F. and Wessel, Paul: Global Self-consistent Hierarchical High-resolution Geography (GSHHG), Version 2.3.4, 1st May 2015  
<https://www.ngdc.noaa.gov/mgg/shorelines/data/gshhg/latest/>

## Disclaimer

ACLED data undergoes several rounds of review before publication and is continually updated as new events are added and existing events are revised as new information becomes available. Updates in ACLED's datasets will not necessarily be reflected in ACCORD's reports if the update occurs close to or after the latter's publication. Changes in the sources used by ACLED to collect incident data might affect the comparability of data over time. For more information on ACCORD's products based on the data, please see the [ecoi.net blog posts tagged with "ACLED"](#). The lack of information on an event in this report does not permit the inference that it did not take place. The boundaries and names displayed do not imply endorsement or acceptance by the Austrian Red Cross.

## Cite as

- ACCORD – Austrian Centre for Country of Origin & Asylum Research and Documentation: Yemen, second quarter 2025: Update on incidents according to the Armed Conflict Location & Event Data (ACLED), 11th August 2025