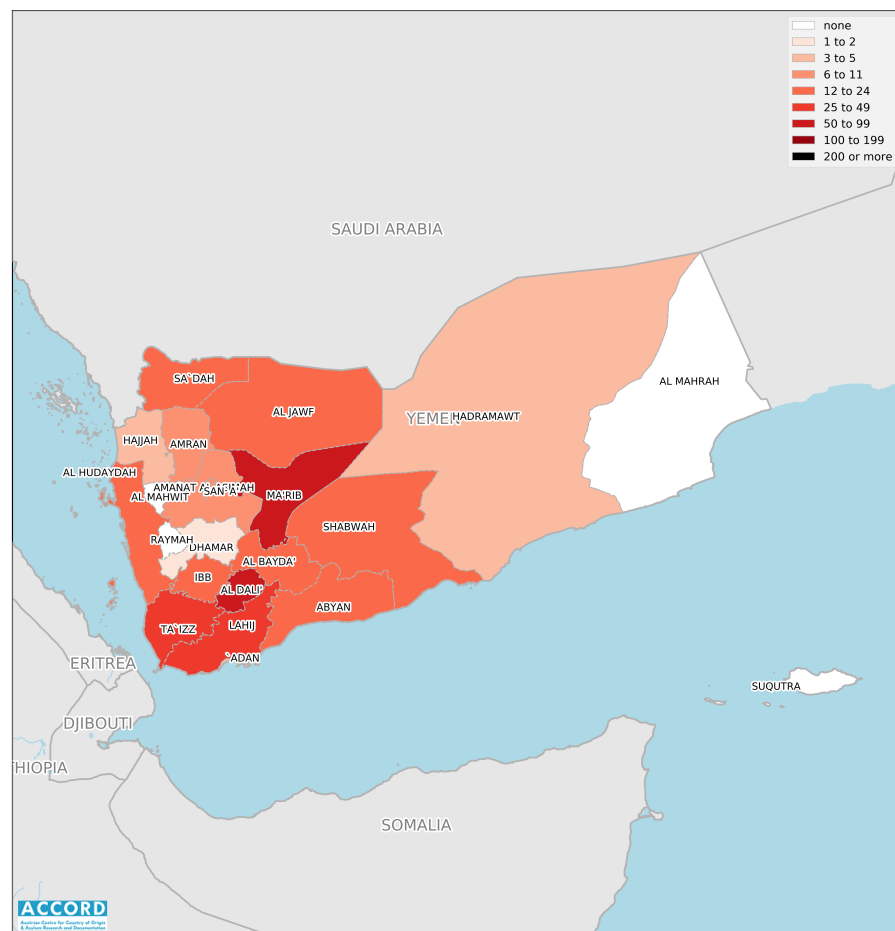


YEMEN, FIRST QUARTER 2025:

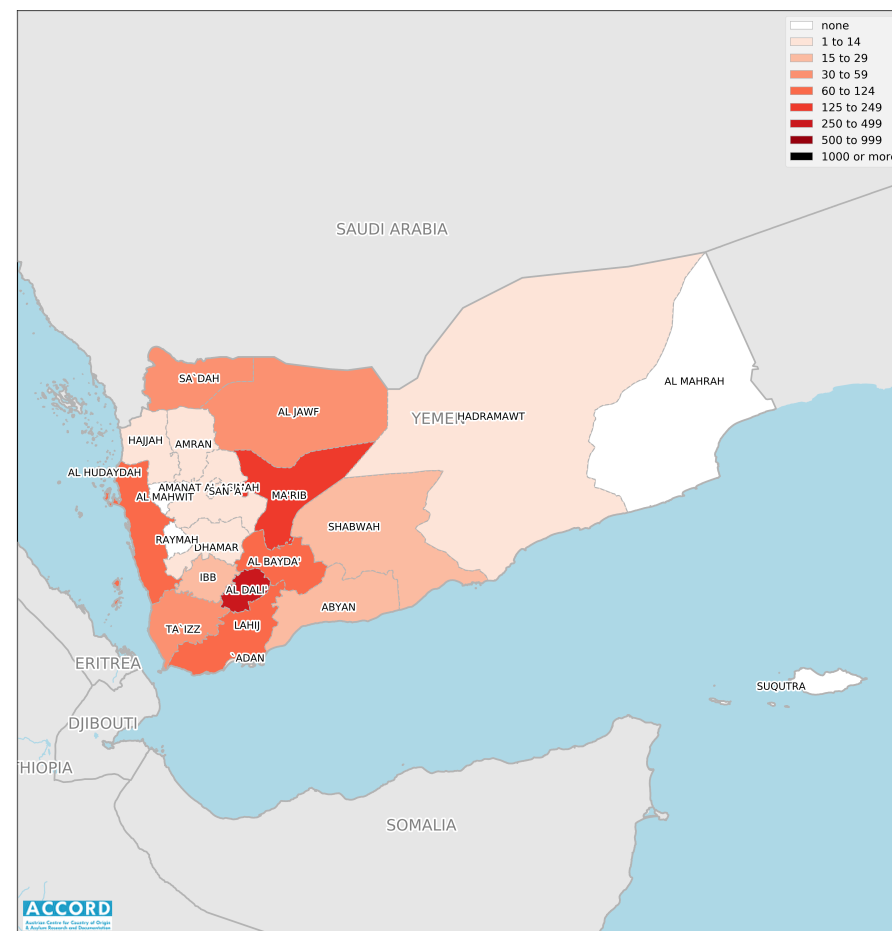
Update on incidents according to the Armed Conflict Location & Event Data (ACLED)

compiled by ACCORD, 11 August 2025

Number of reported incidents with at least one fatality



Number of reported fatalities



National borders: [GADM, 6th May 2018a](#); administrative divisions: [GADM, 6th May 2018b](#); incident data: [ACLED, 1st August 2025](#); coastlines and inland waters: [Smith and Wessel, 1st May 2015](#)

Contents

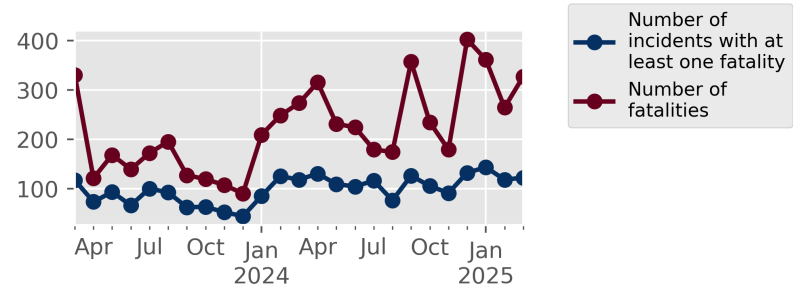
Number of reported fatalities	1
Number of reported incidents with at least one fatality	1
Conflict incidents by category	2
Development of conflict incidents from March 2023 to March 2025	2
Methodology	3
Conflict incidents per province	4
Localization of conflict incidents	4
Disclaimer	8

Conflict incidents by category

Category	Number of incidents	Number of incidents with at least one fatality	Number of fatalities
Protests	1649	0	0
Battles	662	250	693
Explosions / Remote violence	307	66	177
Strategic developments	182	2	10
Violence against civilians	176	65	72
Riots	61	0	0
Total	3037	383	952

This table is based on data from ACLED (datasets used: [ACLED](#), 1st August 2025).

Development of conflict incidents from March 2023 to March 2025



This graph is based on data from ACLED (datasets used: [ACLED](#), 1st August 2025).

Methodology

The data used in this report was collected by ACLED (Armed Conflict Location & Event Data). Based on a variety of sources, ACLED collects data on reported conflict events around the world and provides publicly available event-based datasets. ACLED data contains information on the event type, the date, location, involved actors, and other characteristics of the incident. Most of the data collected by ACLED is gathered based on publicly available reports. As information on fatalities is subject to bias and can vary between sources for the same event, ACLED employs “the most conservative and reliable fatality estimate available”. ACLED uses the reports’ context to estimate fatalities for events with reported fatalities for which the exact number is unknown (“3” or “10” for plural fatalities, depending on the context; “100” if “hundreds” are mentioned, etc.). For further details on ACLED and for the full data, see www.acleddata.com and [ACLED, 2023](#).

Based on this data, the Austrian Centre for Country of Origin & Asylum Research and Documentation (ACCORD) compiles updates on conflict incidents and publishes them on ecoi.net to offer another access point to the ACLED datasets.

It is advised to employ extreme caution when using fatality numbers.

Assessments of the security situation should not be based solely on quantitative analysis of event data.

Please see ACLED’s additional methodological paper for Yemen: [ACLED, February 2022](#)

Please note that incidents that were not assigned to a province in the ACLED data are not included in this document.

Geographic map data is primarily based on GADM, complemented with other

sources if necessary. Incidents are mapped to GADM provinces using the provinces in ACLED data. Province names and borders may differ between ACLED and GADM. Incidents that could not be located are ignored. The numbers included in this overview might therefore differ from the original ACLED data. ACLED uses varying degrees of geographic precision for the individual incidents, depending on what level of detail is reported. Thus, towns may represent the wider region in which an incident occurred, or the provincial capital may be used if only the province is known. Erroneous location data, especially due to identical place names, cannot be fully excluded.

Incidents comprise the following categories: battles, violence against civilians, remote violence, riots/protests, non-violent strategic activities. For details on these categories, please see

- ACLED – Armed Conflict Location & Event Data Project: Armed Conflict Location and Event Data Project Codebook, 2023a
https://acleddata.com/acledatanew/wp-content/uploads/dlm_uploads/2023/06/ACLED_Codebook_2023.pdf
- ACLED – Armed Conflict Location & Event Data Project: FAQs: ACLED Fatality Methodology, January 2023b
https://acleddata.com/acledatanew/wp-content/uploads/2023/01/FAQs-ACLED-Fatality-Methodology_2023.pdf
- ACLED – Armed Conflict Location & Event Data Project: Quick Guide to ACLED Data, March 2023c
<https://acleddata.com/resources/quick-guide-to-acled-data/>

Conflict incidents per province

Province	Number of incidents	Number of incidents with fatalities	Number of fatalities
Abyan	139	15	27
Al Bayda'	97	19	71
Al Dali'	168	82	268
Al Hudaydah	202	21	64
Al Jawf	128	23	49
Al Mahrah	10	0	0
Al Mahwit	37	0	0
Amanat al Asimah	128	14	33
Amran	55	7	9
Dhamar	39	1	3
Hadramawt	60	5	7
Hajjah	155	4	10
Ibb	494	17	19
Lahij	161	48	101
Ma'rib	228	53	139
Raymah	53	0	0
Sa'dah	284	13	47
San'a'	93	7	14

Province	Number of incidents	Number of incidents with fatalities	Number of fatalities
Shabwah	84	18	28
Suqutra	4	0	0
Ta'izz	329	31	58
'Adan	89	5	5

Localization of conflict incidents

Note: The following list is an overview of the incident data included in the ACLED dataset. More details are available in the actual dataset (date, location data, event type, involved actors, information sources, etc.). The data's precision varies among the incidents: a town may represent a region, or the provincial capital may be used if the precise location of an incident is unknown. In the following list, the names of event locations are taken from ACLED, while the administrative region names are taken from GADM data (with the exception of Iraq) which serves as the basis for the maps above.

In **Abyan**, 139 incidents killing 27 people were reported. The following locations were among the affected: Al Mahfid, Al Makhzan al Fawqi, Al Maraqishah, Al Qarn, Al Qawz Junction, Al Wuday, Aqabat Thirah, Aqabat al Halhal, Awrumah Junction, Daman, Dofas Roundabout, Imbaqirah, Jayshan, Lawdar, Mudiyyah, Shuqrah, Taran, Umm Surrah Junction, Uzlat Zarah, Wadi Awmran, Wadi an Nasil, Wadi ar Rafd, Zinjibar.

In **Al Bayda'**, 97 incidents killing 71 people were reported. The following locations were among the affected: Al Bayda, Al Ghaylah, Al Maudah, Al Qaryah as Sawda, Al Qayfa, Al Quraishyah, Al Washbah, Aqabat al Qandha, As Sabalah, As Sawadiyah, Ash Sharyah, Hammat Sarar, Khubzah, Mukayras, Radaa.

In **Al Dali'**, 168 incidents killing 268 people were reported. The following locations were among the affected: Ad Dali, Al Fakhir, Al Jabarah, Al Jubb, Al Mashari, Al Mazub, Al Qahrah, Ar Ribat, Bab Ghaliq, Bayt al Yazidi, Dawran, Halhal, Hamar as Sadah, Hammam Damt, Jabal Murays, Juban, Markhazah, Qatabah, Sanah, Thawkab, Tibbat Uthman, Tuwarsah.

In **Al Hudaydah**, 202 incidents killing 64 people were reported. The following locations were among the affected: Ad Dahi, Ad Durayhimi, Al Bughayl, Al Fawwahah, Al Fazzah, Al Haymah, Al Hudaydah, Al Hudaydah - Al Hali, Al Hudaydah - Al Hawak, Al Hudaydah - Al Hudaydah International Airport, Al Hudaydah - Al Matahin, Al Hudaydah - Al Mina, Al Hudaydah - At Tanmiah, Al Hudaydah - Bayt al Awfah, Al Hudaydah - Kilu 16, Al Hudaydah - Naval College, Al Hudaydah - Port, Al Jabanah Coastal Defence Camp, Al Jah al Asfal, Al Jarbah, Al Jarubah, Al Jirbah, Al Karaimah, Al Katib, Al Khawkhah, Al Luhayyah, Al Mabraz, Al Mansuriyah, Al Marawiah, Al Marir, Al Mighlaf, Al Muharra, Al Munirah, Al Ukaysh, Al Urj, Ar Rawn, As Salif, As Salif Junction, As Salif Port, As Suaydiyah, As Sukhnah, Ash Shuub, At Tuhayta, Az Zaydiyah, Az Zuhrah, Bajil, Bayt Maghari, Coast of Ad Durayhimi, Coast of Al Fazzah, Coast of Al Haruniyah, Coast of As Salif, Hays, Jazirat at Tarfah, Jazirat az Zubayr, Kamaran, Manzar, Mawshij, Nakhlah, Ras Isa, Ras al Katib, Riqab, Rub al Mahall, Shajan, Uzlat Al Maghalisah, Uzlat Az Zaliyah Rab Abak, Wadi Nakhla, Zabid.

In **Al Jawf**, 128 incidents killing 49 people were reported. The following locations were among the affected: Ad Dalfan, Afi, Al Alam al Abyad, Al Anan, Al Ghayl, Al Hazm, Al Humaydat, Al Jadafir, Al Jarr al Mahdi, Al Khirab, Al Mahjal, Al Maslub, Al Matun, Al Yatimah, Ar Rawd, As Sayl, Ash Shahla, Az Zahir, Bir al Mahashimah, Dahm, Hadbat Al Juayd, Hisn Bani Sad, Jabal Qanaw, Milaha, Qarn Salbah, Rajuzah, Ruhub, Suq al Ithnayn, Uzlat Al Maranah.

In **Al Mahrah**, 10 incidents killing 0 people were reported. The following locations were among the affected: Al Ghayzah, Haswayn, Nishtun, Qishn, Sarfayt

Border Crossing, Shihan.

In **Al Mahwit**, 37 incidents killing 0 people were reported. The following locations were among the affected: Al Khamis, Al Mahwit, Al Mirwah, Ar Rujum, As Safaqayn, At Tawilah, Bani Hujjaj, Jibal al Mahwit, Shibam, Uzlat Al Qiblah, Uzlat Bani Ali.

In **Amanat al Asimah**, 128 incidents killing 33 people were reported. The following locations were among the affected: Bani al Harith, Jidr, Qaryat al Qabil, Sanaa, Sanaa - Al Anab, Sanaa - Al Hafaa, Sanaa - Al Jiraf, Sanaa - Al Jiraf East, Sanaa - Al Raqas, Sanaa - Al Sabeen, Sanaa - Al Wahdah, Sanaa - An Nahdhah, Sanaa - As Sabain Square, Sanaa - Assafiyah, Sanaa - At Tahrir, Sanaa - At Talahum, Sanaa - At Tashrifat, Sanaa - At Tilfizyun, Sanaa - Aththaorah, Sanaa - Ayah, Sanaa - Azzal, Sanaa - Bab al Yemen, Sanaa - Bayt Miyad, Sanaa - Central Security Camp, Sanaa - Daris, Sanaa - Hadda, Sanaa - Iman University, Sanaa - Jabal an Nahdayn, Sanaa - Maain, Sanaa - Madhbah, Sanaa - Military College, Sanaa - Nuqum, Sanaa - Old City, Sanaa - Qaryat Asr, Sanaa - Sanaa International Airport, Sanaa - Sanaa University, Sanaa - Sawad Hanash, Sanaa - Sawan, Sanaa - September 21 Park, Sanaa - Shuaub, Sanaa - Sports City.

In **Amran**, 55 incidents killing 9 people were reported. The following locations were among the affected: Ahla Ba Husayn, Ajmar, Al Adi, Al Amashiyah, Al Ghayl, Al Hajar, Al Harf, Al Hayzi, Al Jabal al Aswad, Al Qafrah, Amran, As Sawad, Ghawlah Ajib, Ghurban, Hababah, Hashif, Hibashah, Huth, Iyal Hatim, Khamir, Raydah, Uzlat Ar Rab ash Sharqi, Uzlat Bani Abbas, Uzlat Bani Awf, Uzlat Dannan, Uzlat Sayran al Gharbi, Wadi Khaywan, Wadi al Ablah.

In **Dhamar**, 39 incidents killing 3 people were reported. The following locations were among the affected: Ad Dann, Al Abbasiyah, Al Ahad, Al Jumrah, Al Mayfaah, Anss, Bani Isa al Madraj, Bani Taybah, Dawran ad Daydah, Dhamar, Hammam Ali, Mabrar, Suq ar Rubu, Uzlat An Nusra, Uzlat As Sawad,

Zarajah.

In **Hadramawt**, 60 incidents killing 7 people were reported. The following locations were among the affected: Ad Dis, Al Abr, Al Khashaah, Al Mukalla, Al Uyun, Ar Rawkab, Ash Sherj, Ash Shihr, Fuwwah, Ghayl Ba Wazir, Masila Oil Fields, Mayfa, Riyan International Airport, Sayun, Shibam, Tarim, Wadi Shuhuh.

In **Hajjah**, 155 incidents killing 10 people were reported. The following locations were among the affected: Abs, Aflah Al Yaman, Aflah ash Sham, Al Abadilah, Al Abbaysah, Al Haddaliyah, Al Jurd, Al Maghrabah, Al Mahabishah, Al Miftah, An Nayd al Ala, Ash Shaghadirah, Ash Shahil, Ash Shijah, Azman, Bahais, Bani Mujammal, Bani an Nahari, Bayt al Jaradi, Bayt al Maghribi, Dajun, Darb Bani Asad, Hajjah, Harad, Hayran, Hisan, Jabal Ayyan, Jabal Mahbashi, Khayran, Kuaydinah, Kuhlana Affar, Kuhlana ash Sharaf, Kushar, Mabyan, Mustaba, Qarah, Shafar, Sharas, Suq Shamar, Uzlat Bani Kab, Uzlat Bani al Harith, Uzlat Bani ash Shawmi, Uzlat Khamis al Qadi, Wadhrah, Wadi Makhir, Washhah.

In **Ibb**, 494 incidents killing 19 people were reported. The following locations were among the affected: Ahayin, Ajeeb, Akamat Isa, Al Adharib, Al Afyush, Al Ahmul, Al Amud, Al Aridah, Al Armah, Al Ashaub, Al Awd, Al Awtaf, Al Bakrah, Al Barah, Al Gharib, Al Hadba, Al Jabajib, Al Jabalayn, Al Jabjab, Al Jillah, Al Kadarah, Al Mabrar, Al Mahrur, Al Makhadir, Al Manar, Al Qaidah, Al Udayn, Al Umus, Al Waziiyah, An Nadirah, Ar Radai, Ar Radmah, Ar Ramadi, Ar Ruwaynah, As Saddah, As Sarah, As Sarr, As Sayyani, Ash Sharqi, Bani Harb, Bani Yusuf, Barash, Bayt al Ashawi, Bayt al Haydari, Bayt ash Shibr, Dhawdan, Dhi As Sufal, Farad, Haliyan, Hard, Hasban, Hazm al Udayn, Hubaysh Junction, Hujafah, Humayr, Husayd, Ibb, Ibb - Unicef Building, Ibb University, Innat Ath Thaji, Jiblah, Juranah, Khawlan, Madkam, Markaz Mudhaykirah, Maytam, Najd Al Adan, Najd al Jumai, Qahzah, Qaryat Sanah, Rihab, Shib ar Rawnah, Shubah, Suq Hadabah As Sufila, Suq an Najd, Uzlat Al Aqibah, Uzlat

Al Harath, Uzlat Al Hawj al Qibli, Uzlat Al Jawalih, Uzlat Al Masil, Uzlat Bani Abd Allah, Uzlat Bani Ahmad, Uzlat Bani Ali, Uzlat Bani Hat, Uzlat Bani al Ward, Uzlat Dalal, Uzlat Hazzah, Uzlat Jabal Hajjaj, Uzlat Jabal Issam, Uzlat Kahlan, Uzlat Khabaz, Uzlat Qaryat ad Dais, Uzlat Sanid ash Sharqi, Uzlat Shalf, Uzlat Sudan, Uzlat Wadi Daba, Uzlat al Mazahin, Uzlat as Sahul, Wadi Hajar, Yarim, Yuhayr, Zahrat Ubadah, Zahrat al Mihdadah, Zalmah al Ulya.

In **Lahij**, 161 incidents killing 101 people were reported. The following locations were among the affected: Ad Duba, Al Anad, Al Fayush, Al Habilayn, Al Hamra, Al Hawtah, Al Husayni, Al Karb, Al Musaymir, Al Qabbaytah, Al Qurayn, Al al Hayd, Ash Shatt, Ayrim, Bani Bakr, Habil Hanash, Jabal Humalah, Madinat Labus, Ras al Arah, Rayshan, Sabir, Shurayjah, Tawr al Bahah, Uzlat Al Hajr Hadlan, Uzlat Karish, Wadi Dan, Wadi as Sahi.

In **Ma'rib**, 228 incidents killing 139 people were reported. The following locations were among the affected: Al Airif, Al Akd, Al Amud, Al Aqta, Al Fulayhah, Al Harjah, Al Hazm, Al Husun, Al Jurayda, Al Kasarah, Al Kawlah, Al Mahjazah, Al Makhdarah, Al Mashjah, Al Rawda, Al Salib, Arak, Asdas, Az Zur, Baraqish, Bidbadah, Ghuwayraban, Hariat ath Thaniyah, Harib, Harrah, Jabal Ad Dawmani, Jabal al Balaq ash Sharqi, Jabal ar Radhah, Jaww al Abr, Judaydah, Kawfal Camp, Madghil, Majzar, Mala, Marib, Marib - Harat al Aman as Siyasi, Marib - Republican Palace, Mas, Mas Military Camp, Mihzam Mas, Qaniyah, Rahabah al Kawlah, Shuja, Suq Sirwah, Wadi Abidah, Wadi Dhanah, Wadi Habab, Wadi al Hurayzi, Wadu.

In **Raymah**, 53 incidents killing 0 people were reported. The following locations were among the affected: Ad Dil, Al Hadiyah, Al Hunb, Al Jabin, Hawrah, Jabal al Hadidiyah, Khabbat ash Shawish, Kusmah, Markaz Bilad At Taam, Mazhar, Uzlat Bani Nahit, Uzlat Yafan.

In **Sa'dah**, 284 incidents killing 47 people were reported. The following locations were among the affected: Akwan, Al Asayed Base, Al Habil Walibah, Al Hijrah,

Al Jarashah, Al Khafji, Al Labidah, Al Mahadhir, Al Malahit, Al Maqna, Al Mashaf, Al Murazim, Al Qahr, Al Thabit, Al Umm Shaykh, Al Ushash, Amlah Walah, An Nazir, Ar Rahmanayn, Ar Raqw, As Sahlayn, Ash Shawati, At Talh, Bani Bahr, Bani Muadh, Bani Sad, Bani Siyah, Baqamah, Baqim as Suq, Dahyan, Hajlah, Jabal Marran, Jafrah, Jalha, Jawi, Kitaf, Madhab, Majz, Mashan, Rabu al Hudud, Sadah, Sadah - Az Zubat, Sadah - Qahzah, Saqayn, Shiarah, Suq al Khamis, Takhyah, Uzlat Al Qahratayn, Uzlat Al Salim, Uzlat Arw, Uzlat Bani Abad, Uzlat Dhuwayb al Ulya, Uzlat Ghafirah, Wadi Afra, Wadi Alaf, Wadi Liyah, Wadi Yasnam, Wadi al Aqiq, Walad Umar.

In San'a', 93 incidents killing 14 people were reported. The following locations were among the affected: Ad Dar, Al Arqoub, Al Azraqayn Checkpoint, Al Hathili, Al Husn, Al Jayrif, Al Jumaymah, Al Khaniq, Al Madid, Al Marwalah, Al Urr, Amad, Artil, As Sahl, As Sawad, As Subahah, Az Zarfi, Bab Sar, Bani Bahlul, Bani Hushaysh, Bani Mansur, Bayt Al Ali, Bayt al Khattabi, Bayt as Sayyid, Bayt ash Shuaybi, Dabwah Military Camp, Dar ash Sharif, Ghadran, Ghayl Naam, Ghiyal ad Dakhili, Hizyaz, Jabal Bani Ahmad, Jabal Yam, Jabal al Qarn, Jabal an Nabi Shuayb, Jihanah, Khashm Al Baqra, Madbaa, Mafhaq, Manakhah, Matnah, Matwah, Naqil Yislah, Qaa As Sayd, Sanaa - Attan, Sanaa - Bayt Baws, Sanaa - Faj Attan, Sanaa - Shumilah, Sawad Military Camp, Sawan, Shamlan, Suq Jiram, Uzlat Al Mulkah, Uzlat Bani Amr, Uzlat Bani Mahalhal, Uzlat Bani Makram, Uzlat Bani an Namri, Uzlat Saraf, Uzlat Wadihah, Walan.

In Shabwah, 84 incidents killing 28 people were reported. The following locations were among the affected: Al Aqir, Al Aram, Al Bitanah, Al Hajab, Al Hanak, Al Kirmum, Al Musayniah, Al Musayniah Junction, Al Qawim, Al Quwwah, Al Watah, As Said Junction, Ataq, Azzan, Bayhan, Coast of Rudum, Habban, Jabal Uqaym Baqarah, Jawl al Majma, Jawl ar Raydah, Khawrah, Marbat, Matarah, Naqqaq, Nawkhan, Nisab, Rudum, Wadi Dara, Wadi Jibah, Wadi Khirr, Wadi Nar, Wadi an Nahr.

In Suqutra, 4 incidents killing 0 people were reported. The following locations were among the affected: Hadibu, Socotra Airport.

In Ta'izz, 329 incidents killing 58 people were reported. The following locations were among the affected: Ad Dabab, Ad Damum, Ad Dimnah, Adan ash Shaykh, Al Ahkum, Al Aqrud, Al Arish, Al Aruk, Al Asrar, Al Ayn, Al Hawban, Al Hawbayn, Al Haymah al Sufla, Al Hujmah, Al Jadi, Al Janad, Al Kadahah, Al Kadhah, Al Kamb, Al Kharabah, Al Kurb, Al Lusayb, Al Mafalis, Al Mashjab, Al Mimshah, Al Misrakh, Al Mizbar, Al Qahfah, Al Qahirah, Al Qaidah (Al Anin Front), Ar Rawnah, Ar Ruaynah, Ar Rubayi, Ar Rubu, As Sawa, As Silw, As Siyahi, As Suwayhirah, Ash Shaqib, Ash Shaykh Ubayd, Ash Shuqayrah, Ash Shuwayfah, At Tawr, At Turbah, Athawar, Az Zabirah, Az Zawaqir, Bahir, Bani Awn, Barh, Dhubab, Hajdah, Hamr, Hayfan, Jabal Han, Jabal Sabir, Jabal al Ahtub, Kurayfah, Maqbanah, Marjal al Ala, Markaz ash Sharman, Masahir al Asfal, Mawiyah, Mawiyah Junction, Mirab, Qaryat ash Shaqb, Saqam, Shamir, Sharaab, Suq al Hariyah, Taizz, Taizz - Ad Dabuah, Taizz - Ad Darbah, Taizz - Al Aqabah, Taizz - Al Ardi, Taizz - Al Bararah, Taizz - Al Muftash, Taizz - Al Ujaynat, Taizz - Ar Rawdah, Taizz - Ash Shamas, Taizz - At Tashrifat Military Camp, Taizz - Az Zunuz, Taizz - Bab al Kabir, Taizz - Bir Bashah, Taizz - Madinat an Nur, Taizz - Old Airport, Taizz - Qasr ash Shab, Taizz - Republican Palace, Taizz - Salah, Taizz - Salh, Taizz - Sinah, Taizz - Street 40, Taizz - Usayfarah, Taizz - Wadi al Hawban, Taizz - Wadi al Qadhi, Taizz International Airport, Urf, Uzlat Al Abus, Uzlat Al Aghabirah, Uzlat Al Quhayfah, Uzlat Bani Shab, Uzlat Qiyad, Uzlat Sami, Wadi al Hasin, Yakhtul, Yufus.

In 'Adan, 89 incidents killing 5 people were reported. The following locations were among the affected: Aden, Aden - Ad Dakkah, Aden - Aden Hospital, Aden - Aden University, Aden - Al Arish, Aden - Al Banjasar, Aden - Al Basatin, Aden - Al Burayqah, Aden - Al Hashimi, Aden - Al Hayy at Tigari, Aden - Al Maalla, Aden - Al Mansurah, Aden - Al Qahirah, Aden - Al Quluah, Aden - Al Shaab, Aden - As Sadah, Aden - As Sawlaban, Aden - Ash Shabat, Aden - Ash Shaikh Outhman, Aden - At Tawahi, Aden - Bir Ahmad, Aden - Caltex Roundabout,

Aden - Dar Sad, Aden - Enma, Aden - Hafun, Aden - Hayy As Salam, Aden - Jawlat Badr, Aden - Jawlat Kabuta, Aden - Jawlat al Kathiri, Aden - Judicial Complex, Aden - Khawr Maksar, Aden - Kraytar, Aden - May 22 Stadium, Aden - Rubat, Aden - Sadaqah Hospital, Aden - Sahat al Urud, Aden - Salah ad Din Camp.

Sources

- ACLED – Armed Conflict Location & Event Data Project: ACLED Methodology and Coding Decisions around the Yemen Civil War; Version 5, February 2022
<https://www.acleddata.com/download/35247/>
- ACLED – Armed Conflict Location & Event Data Project: Armed Conflict Location and Event Data Project Codebook, 2023
https://acleddata.com/acledatanew/wp-content/uploads/dlm_uploads/2023/06/ACLED_Codebook_2023.pdf
- ACLED – Armed Conflict Location & Event Data: Data on Africa, 1st August 2025
https://acleddata.com/system/files/2025-08/africa_full_data_up_to-2025-08-01.xlsx (visited on 7th August 2025)
- GADM – Global Administrative Areas: gadm36_levels.shp, Version 3.6, 6th May 2018a
http://biogeo.ucdavis.edu/data/gadm3.6/gadm36_levels.shp.zip
- GADM – Global Administrative Areas: gadm36_YEM_shp.zip, Version 3.6, 6th May 2018b
https://biogeo.ucdavis.edu/data/gadm3.6/shp/gadm36_YEM_shp.zip
- Smith, Walter H. F. and Wessel, Paul: Global Self-consistent Hierarchical High-resolution Geography (GSHHG), Version 2.3.4, 1st May 2015
<https://www.ngdc.noaa.gov/mgg/shorelines/data/gshhg/latest/>

Disclaimer

ACLED data undergoes several rounds of review before publication and is continually updated as new events are added and existing events are revised as new information becomes available. Updates in ACLED's datasets will not necessarily be reflected in ACCORD's reports if the update occurs close to or after the latter's publication. Changes in the sources used by ACLED to collect incident data might affect the comparability of data over time. For more information on ACCORD's products based on the data, please see the [ecoi.net blog posts tagged with "ACLED"](#). The lack of information on an event in this report does not permit the inference that it did not take place. The boundaries and names displayed do not imply endorsement or acceptance by the Austrian Red Cross.

Cite as

- ACCORD – Austrian Centre for Country of Origin & Asylum Research and Documentation: Yemen, first quarter 2025: Update on incidents according to the Armed Conflict Location & Event Data (ACLED), 11th August 2025