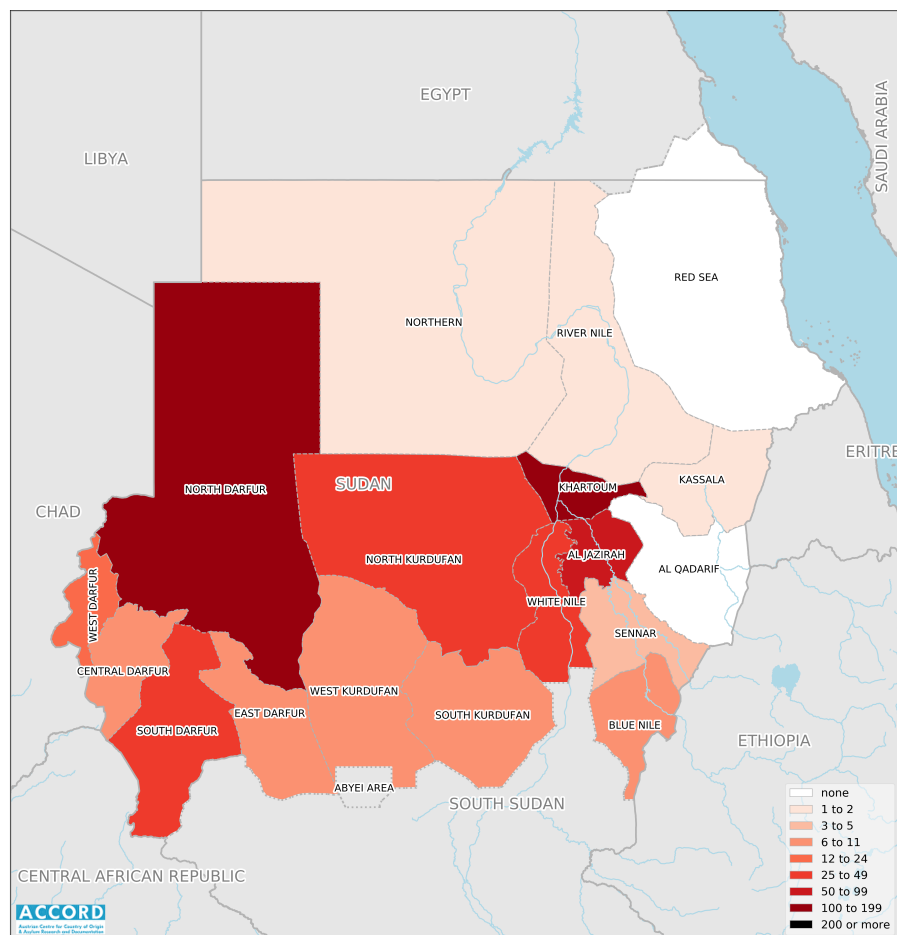


SUDAN, FIRST QUARTER 2025:

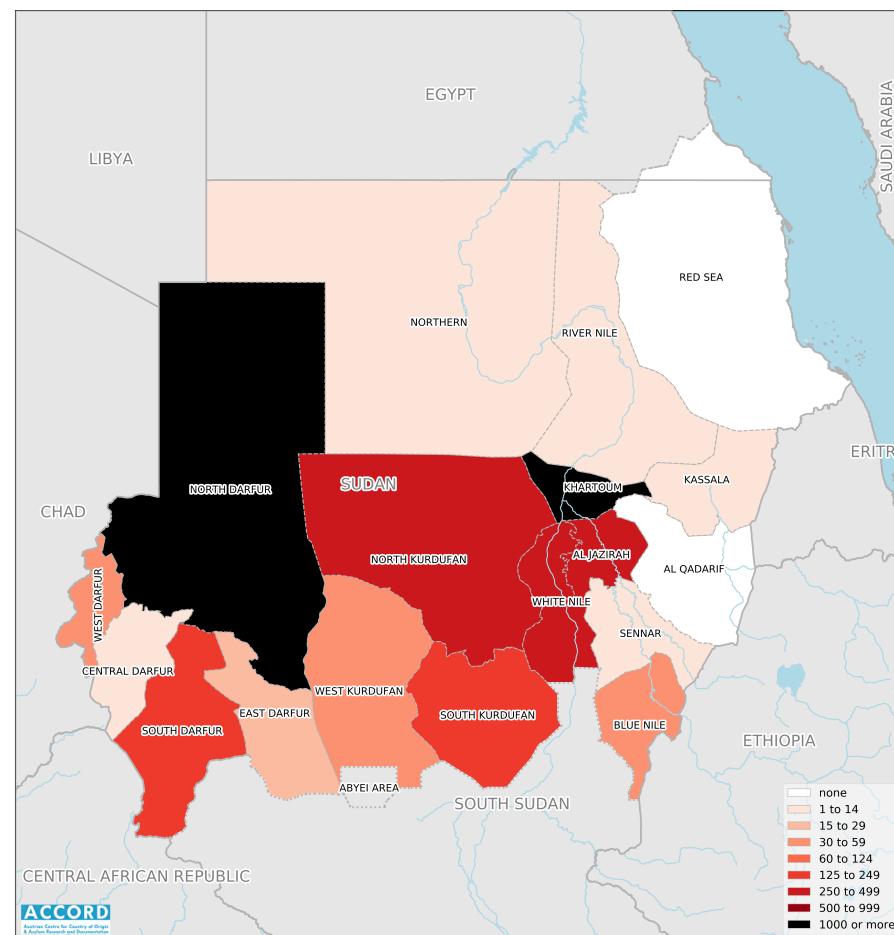
Update on incidents according to Armed Conflict Location & Event Data (ACLED)

compiled by ACCORD, 7 August 2025

Number of reported incidents with at least one fatality



Number of reported fatalities



National borders: [GADM, 6th May 2018a](#); administrative divisions: [GADM, 6th May 2018b](#); Abyei Area: [SSNBS, 1st December 2008](#); South Sudan/Sudan border status, Hala'ib triangle and Bir Tawil: [UN Cartographic Section, March 2012](#); incident data: [ACLED, 1st August 2025](#); coastlines and inland waters: [Smith and Wessel, 1st May 2015](#)

Contents

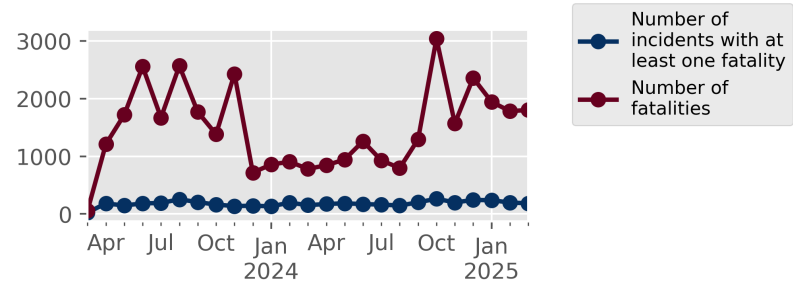
Number of reported fatalities	1
Number of reported incidents with at least one fatality	1
Conflict incidents by category	2
Development of conflict incidents from March 2023 to March 2025	2
Methodology	3
Conflict incidents per province	4
Localization of conflict incidents	4
Sources	7
Disclaimer	8

Conflict incidents by category

Category	Number of incidents	Number of incidents with at least one fatality	Number of fatalities
Strategic developments	557	0	0
Battles	474	195	3130
Violence against civilians	451	254	1186
Explosions / Remote violence	407	173	1210
Protests	26	0	0
Riots	1	0	0
Total	1916	622	5526

This table is based on data from ACLED (datasets used: [ACLED](#), 1st August 2025).

Development of conflict incidents from March 2023 to March 2025



This graph is based on data from ACLED (datasets used: [ACLED](#), 1st August 2025).

Methodology

The data used in this report was collected by the Armed Conflict Location & Event Data (ACLED). Based on a variety of sources, ACLED collects data on reported conflict events around the world and provides publicly available event-based datasets. ACLED data contains information on the event type, the date, location, involved actors, and other characteristics of the incident. Most of the data collected by ACLED is gathered based on publicly available reports. As information on fatalities is subject to bias and can vary between sources for the same event, ACLED employs “the most conservative and reliable fatality estimate available”. ACLED uses the reports’ context to estimate fatalities for events with reported fatalities for which the exact number is unknown (“3” or “10” for plural fatalities, depending on the context; “100” if “hundreds” are mentioned, etc.). For further details on ACLED and for the full data, see www.acleddata.com and [ACLED, 2023](#).

Based on this data, the Austrian Centre for Country of Origin & Asylum Research and Documentation (ACCORD) compiles updates on conflict incidents and publishes them on ecoi.net to offer another access point to the ACLED datasets.

It is advised to employ extreme caution when using fatality numbers.

Assessments of the security situation should not be based solely on quantitative analysis of event data.

Note: Data on incidents in the Abyei area are not included in this overview.

Geographic map data is primarily based on GADM, complemented with other sources if necessary. Incidents are mapped to GADM provinces using the provinces in ACLED data. Province names and borders may differ between ACLED and GADM. Incidents that could not be located are ignored. The numbers included in this overview might therefore differ from the original ACLED data. ACLED uses

varying degrees of geographic precision for the individual incidents, depending on what level of detail is reported. Thus, towns may represent the wider region in which an incident occurred, or the provincial capital may be used if only the province is known. Erroneous location data, especially due to identical place names, cannot be fully excluded.

Incidents comprise the following categories: battles, violence against civilians, remote violence, riots/protests, non-violent strategic activities. For details on these categories, please see

- ACLED – Armed Conflict Location & Event Data Project: Armed Conflict Location and Event Data Project Codebook, 2023a
https://acleddata.com/acledatanew/wp-content/uploads/dlm_uploads/2023/06/ACLED_Codebook_2023.pdf
- ACLED – Armed Conflict Location & Event Data Project: FAQs: ACLED Fatality Methodology, January 2023b
https://acleddata.com/acledatanew/wp-content/uploads/2023/01/FAQs-ACLED-Fatality-Methodology_2023.pdf
- ACLED – Armed Conflict Location & Event Data Project: Quick Guide to ACLED Data, March 2023c
<https://acleddata.com/resources/quick-guide-to-acled-data/>

Conflict incidents per province

Province	Number of incidents	Number of incidents with fatalities	Number of fatalities
Al Jazirah	327	93	458
Al Qadarif	8	0	0
Blue Nile	30	8	31
Central Darfur	18	6	9
East Darfur	36	8	18
Kassala	17	1	1
Khartoum	545	156	1072
North Darfur	360	198	2725
North Kurdufan	147	46	395
Northern	27	1	1
Red Sea	36	0	0
River Nile	32	1	10
Sennar	8	4	8
South Darfur	112	45	213
South Kurdufan	53	9	170
West Darfur	26	13	33
West Kurdufan	24	6	44
White Nile	110	27	338

Localization of conflict incidents

Note: The following list is an overview of the incident data included in the ACLED dataset. More details are available in the actual dataset (date, location data, event type, involved actors, information sources, etc.). The data's precision varies among the incidents: a town may represent a region, or the provincial capital may be used if the precise location of an incident is unknown. In the following list, the names of event locations are taken from ACLED, while the administrative region names are taken from GADM data (with the exception of Iraq) which serves as the basis for the maps above.

In **Al Jazirah**, 327 incidents killing 458 people were reported. The following locations were among the affected: 24 Al Qurashi, Abd Al Rahman, Abu Gouta, Abu Haraz, Abu Khadra, Abu Sham, Abu Suqrah, Abu Ushar, Aftas Al Awamra, Al Aidaj, Al Amara Taha, Al Ameri, Al Azazah, Al Bageir, Al Bugasa, Al Danagla, Al Digel, Al Dneigyala, Al Doma, Al Ekora, Al Faaj Al Bashir, Al Fadagoba, Al Fadniya Al Miregat, Al Fakii Hamid, Al Farajin, Al Ferejab, Al Fuqaraa, Al Geizan, Al Ghabshan, Al Gifela, Al Hajj Abd Allah, Al Hareez, Al Hiderab, Al Horga, Al Jaded Al Thawra, Al Jimeaby, Al Kasambar, Al Kereiba, Al Kheiran, Al Kiremit, Al Kumar Al Jaaliyin, Al Laoota Al Mahi, Al Laota Al Hujjaj, Al Magharba, Al Malaqa, Al Maqarit, Al Masallamiyya, Al Masid, Al Mielig, Al Mikherif, Al Msodiya, Al Nadyana Al Jadida, Al Naseem, Al Neib Azraq, Al Nuba, Al Oshara, Al Qalqalah, Al Qireqrib, Al Radma, Al Rubu Al Awamra, Al Sharafa, Al Sharif Wad El Obeid, Al Sharif Yaqoub, Al Shawrab, Al Shaygab, Al Shigayab, Al Shorb, Al Shukkaba Al Jak, Al Shukkaba Nur, Al Sidera East, Al Sidera West, Al Sireha, Al Siweil, Al Talha, Al Tekina, Al Tibeb Kheir Allah, Al Tundub, Al Turabi, Al Ushara, Al Warrag Abu Sinena, Al

SUDAN, FIRST QUARTER 2025: UPDATE ON INCIDENTS ACCORDING TO ARMED CONFLICT LOCATION & EVENT DATA (ACLED)
COMPILED BY ACCORD, 7 AUGUST 2025

Zakireen, Alti, An Nabti, Anjadu, Arbaji, Area 57, Area 77, Artimelli, Azraq, Badina, Balulah Abu Shimal, Bashagra Gharb, Bashagra Sharg, Beka, Bijaja Al Kharij, Bireda, Brankaw, Cap Al Jidad, Dalawat Al Bahr, Dar Al Salam Al Hudayba, Digeir, Ed Al Fakii Abd Allah, Ed Al Ghubash, El Hasahisa, El Hosh, Fadasi Al Halemab, Fatha Al Eshab, Gadid Al Awamra, Giad, Habiba, Haddaf, Hafir Al Safi, Hasab Allah, Hilaliya, Hillat Saeed, Jafona, Kambo 16, Kambo Al Ajab, Kambo Al Siddiq, Kambo Hillat Fur, Kambo Ronga, Kamlin, Katara, Mabrouka, Mahala, Meheiriba, Qoz Al Naga, Qoz Al Rihed, Quoz Al Sheikh Mudawi, Rama, Reiba, Rufaah, Saada, Sabii Dileb, Shabarga, Shikera Haj Al Safi, Somtabar, Tabat, Talbab, Tamboul, Tannoba, Tayba Al Naim, Um Al Khair, Um Algura, Um Hamad, Um Mileha, Um Sidra, Um Sineta, Um Tireibat, Umm Dagarsi, Village 34, Wad Al Ataya, Wad Al Fadni, Wad Al Hisen, Wad Al Majidi, Wad Al Mehedi, Wad Al Nura, Wad Al Shafeie, Wad Balaha, Wad Busri, Wad Karada, Wad Medani, Wad Nail, Wad Rawah, Wad Shannan, Wad Zalam, Wadi Shaeer, Wagbara, Zurga.

In **Al Qadarif**, 8 incidents killing 0 people were reported. The following locations were among the affected: **Gedaref, Rumaylah, Shuwak.**

In **Blue Nile**, 30 incidents killing 31 people were reported. The following locations were among the affected: **Al Kurmuk, Al Slik, Alroum, Bau, Bout, Ed Damazin, El Foj, Garabin, Gulli, Malkan, Roro, Tanfona, Ullu, Yabus.**

In **Central Darfur**, 18 incidents killing 9 people were reported. The following locations were among the affected: **Bindisi, El Jougma El Gahrbia, Garsila, Golo, Hamidiya IDP Camp, Khamsa Digaig IDP Camp, Mukjar, Zalingei.**

In **East Darfur**, 36 incidents killing 18 people were reported. The following locations were among the affected: **Abu Karaynka, Abu Matariq, Adila, Bakhit, Ed Daein, El Fardus, Khazan Jaded, Tortahan, Yassin.**

In **Kassala**, 17 incidents killing 1 person were reported. The following locations

were among the affected: **El Qash, Kassala, New Halfa, Shagarab.**

In **Khartoum**, 545 incidents killing 1072 people were reported. The following locations were among the affected: **Al Ahamdah Al Firesh, Al Aylafon, Al Banbonab, Al Eselat, Al Gaili, Al Ghamarab, Al Hajar, Al Hattana, Al Huda, Al Hujjaj, Al Jarif East, Al Jarrafa, Al Kariab, Al Ladiya, Al Lulua, Al Nasr, Al Qadissiyya, Al Safyia, Al Sagai, Al Shegilab, Al Sheikh Al Fadni, Al Tilal, Al Tomaniat, Al Wadi Al Akhdar, Al Wihda, Dar Al Salam, Dardog, Ed Babkir, Eid Al Hadd, El Kabashi, Gari, Hajj Yusuf, Halfayat Al Muluk, Hattab, Hillat Kuku, Hillat Wad Hesona, Jabal Aulia, Jari Mountain, Kadaro, Karari, Khartoum, Khartoum - Al Amarat, Khartoum - Al Azhari, Khartoum - Al Diyum Al Gharbiya, Khartoum - Al Diyum Al Shargiya, Khartoum - Al Emtidad, Khartoum - Al Hilla Al Jadida, Khartoum - Al Jarif West, Khartoum - Al Kalakla, Khartoum - Al Mogran, Khartoum - Al Mujahdeen, Khartoum - Al Nuzha, Khartoum - Al Ozozab, Khartoum - Al Remila, Khartoum - Al Sahafa, Khartoum - Al Sajana, Khartoum - Al Shajara, Khartoum - Al Taif, Khartoum - Al Ushara, Khartoum - Alsalamah, Khartoum - Arkawee, Khartoum - Burri, Khartoum - Downtown, Khartoum - Eid Hussain, Khartoum - Gaza, Khartoum - General Command of the SAF HQ, Khartoum - Jabra, Khartoum - Khartoum 2, Khartoum - Khartoum 3, Khartoum - Khartoum International Airport, Khartoum - Lamab, Khartoum - Light Industrial area, Khartoum - Manshiya, Khartoum - Mayo, Khartoum - Military Armory Complex, Khartoum - Nasir Extension, Khartoum - Riyadh, Khartoum - Soba West, Khartoum - Tuti Island, Khartoum North, Khartoum North - Al Amlak, Khartoum North - Al Danagla, Khartoum North - Al Ezba, Khartoum North - Al Mazad, Khartoum North - Al Moghtarbeen, Khartoum North - Al Sababi, Khartoum North - Al Shabiyya, Khartoum North - Al-Khatmiyya, Khartoum North - Al-Waburat, Khartoum North - Hillat Hamad, Khartoum North - Hillat Khojali, Khartoum North - Industrial Area, Khartoum North - Kafouri, Khartoum North - Kobar, Khartoum North - Nabta, Khartoum North - Shambat, Libya Market, Ombada, Omdurman, Omdurman - Abu Seid, Omdurman - Al Abbasiya, Omdurman - Al Fitahab, Omdurman - Al Jumueia, Omdurman - Al Thawra, Omdurman - Al**

SUDAN, FIRST QUARTER 2025: UPDATE ON INCIDENTS ACCORDING TO ARMED CONFLICT LOCATION & EVENT DATA (ACLED)
COMPILED BY ACCORD, 7 AUGUST 2025

Waha, Omdurman - Banat Sharq, Omdurman - Downtown, Salamah Wad Nail, Soba East, Sulimanyiah, Tayba Al Hasanab, Tayba Military Base, Um Dawm, Um Duwwan Ban, Um Ishera, Wad Abu Salih, Wad Shuwein, Wadi Al Haj, Wadi Seidna, Wd Al Bakhit.

In **North Darfur**, 360 incidents killing 2725 people were reported. The following locations were among the affected: **Abu Delek, Abu Hamira, Abu Shouk IDP Camp, Abu Zerega, Al Hillah, Behir, Bir Margi, Burush, Dabaneira, Dar Al Naeim, Dar El Salam, Ed Al Beada, El Fasher, El Lait, El Taweisha, Fata Borno, Fushar, Golo, Gos Beina, Half, Hamra, Hejeir, Hillat Abdallah, Hillat Ali, Hillat Salih, Hillat Zain, Idd Al Nabag, Jabel Eisa, Jadeil Wagif, Jadid Al Sel Training Camp, Jajuor, Jebel Kolgi, Juggu Juggu, Kafod, Kanjara, Karkar, Karwa, Kebkabiya, Koma, Korma, Kushing, Kutum, Madu, Malha, Mellit, Misteriya, Muqran, Ndjamen, Sag El Naam, Salogi, Saluma, Sanusi, Saraf Omra, Shagarah, Shangil Tobay, Tabaletin, Tabit, Tamadheish, Tawila, Tina, Tonjor, Tora, Um Arada, Um Dul, Um Gafala, Um Ghubisha, Um Hajaleig, Um Sauna, Umm Hosh, Umm Keddada, Umm Sidra, Wadaah, Zamzam IDP camp.**

In **North Kurdufan**, 147 incidents killing 395 people were reported. The following locations were among the affected: **Abu Al Gir, Abu Hamra, Abu Haraz, Abu Qurenn, Al Ayin, Al Ghabsha, Al Swani, Al Zariba, Alhagina Al Jalaba, Allah Karim, Aluba, Aradiba, Bara, Dankoj, El Obeid, El Rahad, Gebrat Al Sheikh, Hamrat El Sheikh, Jabal Al Ghor, Jabal Kordofan, Jebel Dair, Khor Tagt, Mazrub, Rejilah, Sharkila, Sidrah, Sumayh, Um Bashar, Um Daldamia, Um Dam Hajj Ahmed, Um Dama, Um Garfa, Um Gennas, Um Ginibila, Um Khairain Abo Gawi, Um Khairein, Um Kheiren Al Sharafa, Um Kuraydim, Um Sabola, Um Sarier, Um Sayalah, Umm Arada, Umm Badr, Umm Rawaba, Umm Sumeima, Wd Balal.**

In **Northern**, 27 incidents killing 1 person were reported. The following locations were among the affected: **Abri, Dongola, Ed Debba, Jebel Awinat, Merowe, Wadi Halfa.**

In **Red Sea**, 36 incidents killing 0 people were reported. The following locations were among the affected: **Port Sudan, Suakin, Tokar.**

In **River Nile**, 32 incidents killing 10 people were reported. The following locations were among the affected: **Abu Hamad, Al Maagil base, Al Sheikhhab, Al Tarajma, Atbara, Bakash Mountain, Berber, Ed Damer, Hajar Al Asal, Shendi.**

In **Sennar**, 8 incidents killing 8 people were reported. The following locations were among the affected: **Ad Dali, Al Quwayzat, Al-Mazmum, Sennar, Singa.**

In **South Darfur**, 112 incidents killing 213 people were reported. The following locations were among the affected: **Abgi Rajeil, Abu Ajura, Bielel, Bulbul Dala Angra, Buram, Donkey Abiad, Endur, Gereida, Kalma, Kass, Labadu, Manawashi, Mershing, Nyala, Otash IDP Camp, Radom, Rimalya, Sergeila, Songo, Tullus.**

In **South Kurdufan**, 53 incidents killing 170 people were reported. The following locations were among the affected: **Abu Kershola, Abu Seba, Dibebad, Dilling, El Dashoul, El Faragil, El Kergil, El Koaik, Engarko, Gadier, Habila, Hajar Ajjawad, Kadugli, Kalandi, Karkaraiah, Kauda, Kega, Khor Al Dlep, Kuli, Samasim, Saraf Ad Dai, Talodi, Tillo, Umm Barambita, Umm Kaniet.**

In **West Darfur**, 26 incidents killing 33 people were reported. The following locations were among the affected: **Adre, Ardamata, Bardi, El Geneina, Foro Burunga, Girgira, Himmeda, Jebel Moon, Kondobei, Kulbus, Manjura, Sirba, Tendelti.**

In **West Kurdufan**, 24 incidents killing 44 people were reported. The following locations were among the affected: **Abu Zabad, Al Gantour, Al Khowai, An Nahud, Babanussa, Heglig Oil Field, Kaddam, Lagawa, Muglad, Teboun, Wad Bandah.**

In **White Nile**, 110 incidents killing 338 people were reported. The following locations were among the affected: Abu Ajaj, Abu Singeid, Ad Douiem, Al Ahamdah - Awlad Faki, Al Awag, Al Dardar, Al Gabob, Al Gahafa, Al Garassa, Al Gitaina, Al Gitaina Al Gharbia, Al Hajj Musa, Al Hashaba Haj Ali, Al Hassania Wd Al Balaa, Al Hibika Al Faki Abdalmula, Al Jammalab, Al Kalagi, Al Khalwat, Al Lagied, Al Marrakha, Al Saiyal, Al Sheikh Siddig, Al Shirak, Al Shokaba Al Muhamdia, Al Sofi, Al Teboun, Al Wadi Al Rageig West, Arkez, Dambo, Dar Al Asd, El Jebelain, Ghanama, Ghawi El Tital, Ghirigana, Ghorbal Komshash, Goz Al Rakba, Hillat Alshaikh, Joda, Khor Baashim, Kilo 4, Kosti, Laota, Mohamed Noureldaim village, Niema, Rabak, Shabona Al Wihda, Talha, Tandalti, Um Al Gura, Um Alga, Um Dabakir, Um Manadrib, Wad Alzaky, Wad Jar Al Nabi, Wd Abdallatif, Wd Al Haj, Wd Al Karil, Wd Shalaai, Zandia.

Sources

- ACLED – Armed Conflict Location & Event Data Project: Armed Conflict Location and Event Data Project Codebook, 2023
https://acleddata.com/acleddatanew/wp-content/uploads/dlm_uploads/2023/06/ACLED_Codebook_2023.pdf
- ACLED – Armed Conflict Location & Event Data: Data on Africa, 1st August 2025
https://acleddata.com/system/files/2025-08/africa_full_data_up_to-2025-08-01.xlsx (visited on 7th August 2025)
- GADM – Global Administrative Areas: gadm36_levels.shp, Version 3.6, 6th May 2018a
http://biogeo.ucdavis.edu/data/gadm3.6/gadm36_levels.shp.zip
- GADM – Global Administrative Areas: gadm36_SDN.shp.zip, Version 3.6, 6th May 2018b
http://biogeo.ucdavis.edu/data/gadm3.6/shp/gadm36_SDN.shp.zip
- Smith, Walter H. F. and Wessel, Paul: Global Self-consistent Hierarchical High-resolution Geography (GSHHG), Version 2.3.4, 1st May 2015
<https://www.ngdc.noaa.gov/mgg/shorelines/data/gshhg/latest/>
- SSNBS – South Sudan National Bureau of Statistics: Counties including disputed Abyei region, 1st December 2008
https://www.humanitarianresponse.info/sites/www.humanitarianresponse.info/files/datasets/SS_admbnda_adm2_200k_ssnbs_2013_0.zip
- UN Cartographic Section: Sudan, March 2012
http://www.ecoi.net/file_upload/4232_1407158723_sudan.pdf

Disclaimer

ACLED data undergoes several rounds of review before publication and is continually updated as new events are added and existing events are revised as new information becomes available. Updates in ACLED's datasets will not necessarily be reflected in ACCORD's reports if the update occurs close to or after the latter's publication. Changes in the sources used by ACLED to collect incident data might affect the comparability of data over time. For more information on ACCORD's products based on the data, please see the [ecoi.net blog posts tagged with "ACLED"](#). The lack of information on an event in this report does not permit the inference that it did not take place. The boundaries and names displayed do not imply endorsement or acceptance by the Austrian Red Cross.

Cite as

- ACCORD – Austrian Centre for Country of Origin & Asylum Research and Documentation: Sudan, first quarter 2025: Update on incidents according to Armed Conflict Location & Event Data (ACLED), 7th August 2025