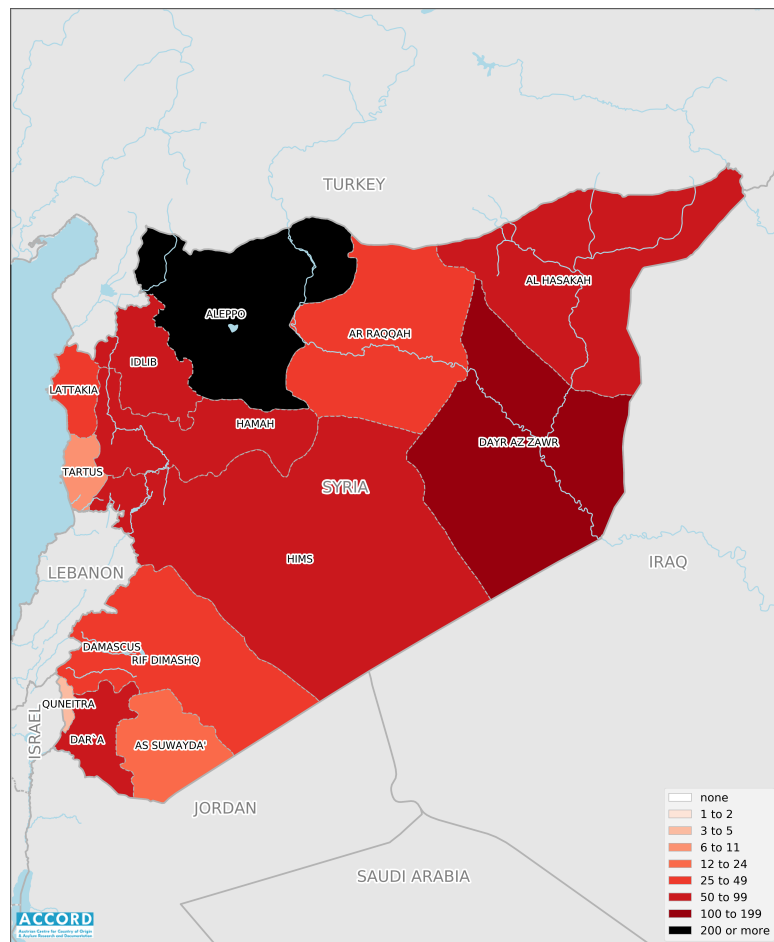


# SYRIA, FOURTH QUARTER 2024:

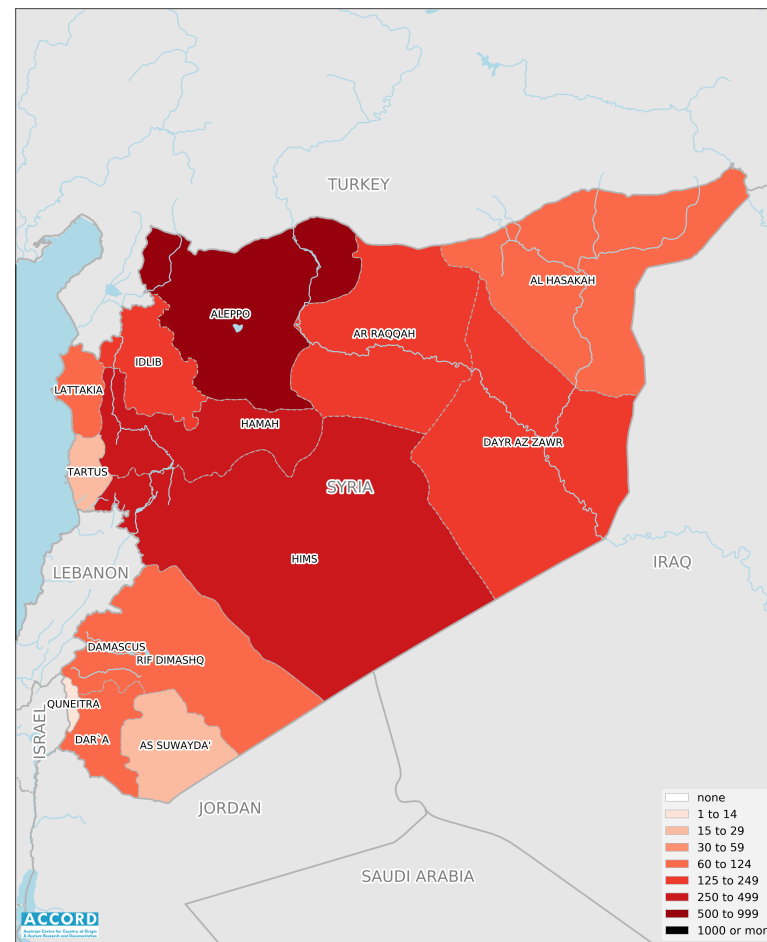
Update on incidents according to the Armed Conflict Location & Event Data Project (ACLED)

compiled by ACCORD, 5 February 2025

## Number of reported incidents with at least one fatality



## Number of reported fatalities



National borders: [GADM, 6 May 2018a](#); administrative divisions: [GADM, 6 May 2018b](#); incident data: [ACLED, 31 January 2025](#); coastlines and inland waters: [Smith and Wessel, 1 May 2015](#)

## Contents

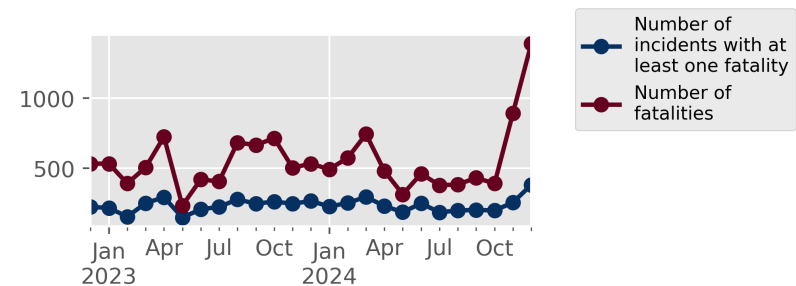
Number of reported fatalities	1
Number of reported incidents with at least one fatality	1
Conflict incidents by category	2
Development of conflict incidents from December 2022 to December 2024	2
Methodology	3
Conflict incidents per province	4
Localization of conflict incidents	4
Disclaimer	9

## Conflict incidents by category

Category	Number of incidents	Number of incidents with at least one fatality	Number of fatalities
Explosions / Remote violence	2328	338	1101
Battles	861	303	1209
Strategic developments	860	0	0
Violence against civilians	457	186	339
Protests	213	8	25
Riots	22	1	2
<b>Total</b>	<b>4741</b>	<b>836</b>	<b>2676</b>

This table is based on data from ACLED (datasets used: [ACLED](#), 31 January 2025).

## Development of conflict incidents from December 2022 to December 2024



This graph is based on data from ACLED (datasets used: [ACLED](#), 31 January 2025).

## Methodology

The data used in this report was collected by the Armed Conflict Location & Event Data Project (ACLED). Based on a variety of sources, ACLED collects data on reported conflict events around the world and provides publicly available event-based datasets. ACLED data contains information on the event type, the date, location, involved actors, and other characteristics of the incident. Most of the data collected by ACLED is gathered based on publicly available reports. As information on fatalities is subject to bias and can vary between sources for the same event, ACLED employs “the most conservative and reliable fatality estimate available”. ACLED uses the reports’ context to estimate fatalities for events with reported fatalities for which the exact number is unknown (“3” or “10” for plural fatalities, depending on the context; “100” if “hundreds” are mentioned, etc.). For further details on ACLED and for the full data, see [www.acleddata.com](http://www.acleddata.com) and [ACLED, 2023](#).

Based on this data, the Austrian Centre for Country of Origin & Asylum Research and Documentation (ACCORD) compiles updates on conflict incidents and publishes them on [ecoi.net](http://ecoi.net) to offer another access point to the ACLED datasets.

It is advised to employ extreme caution when using fatality numbers.

Assessments of the security situation should not be based solely on quantitative analysis of event data.

Please see ACLED’s additional methodological paper for Syria: [ACLED, March 2019a](#), [ACLED, April 2019b](#)

Geographic map data is primarily based on GADM, complemented with other sources if necessary. Incidents are mapped to GADM provinces using the provinces in ACLED data. Province names and borders may differ between ACLED and GADM. Incidents that could not be located are ignored. The numbers included in

this overview might therefore differ from the original ACLED data. ACLED uses varying degrees of geographic precision for the individual incidents, depending on what level of detail is reported. Thus, towns may represent the wider region in which an incident occurred, or the provincial capital may be used if only the province is known. Erroneous location data, especially due to identical place names, cannot be fully excluded.

Incidents comprise the following categories: battles, violence against civilians, remote violence, riots/protests, non-violent strategic activities. For details on these categories, please see

- ACLED – Armed Conflict Location & Event Data Project: Armed Conflict Location and Event Data Project Codebook, 2023a  
[https://acleddata.com/acleddatanew/wp-content/uploads/dlm\\_uploads/2023/06/ACLED\\_Codebook\\_2023.pdf](https://acleddata.com/acleddatanew/wp-content/uploads/dlm_uploads/2023/06/ACLED_Codebook_2023.pdf)
- ACLED – Armed Conflict Location & Event Data Project: FAQs: ACLED Fatality Methodology, January 2023b  
[https://acleddata.com/acleddatanew/wp-content/uploads/2023/01/FAQs-ACLED-Fatality-Methodology\\_2023.pdf](https://acleddata.com/acleddatanew/wp-content/uploads/2023/01/FAQs-ACLED-Fatality-Methodology_2023.pdf)
- ACLED – Armed Conflict Location & Event Data Project: Quick Guide to ACLED Data, March 2023c  
<https://acleddata.com/resources/quick-guide-to-acled-data/>

## Conflict incidents per province

Province	Number of incidents	Number of incidents with fatalities	Number of fatalities
Al Hasakah	385	51	124
Aleppo	1303	224	846
Ar Raqqa	244	49	152
As Suwayda'	87	14	22
Damascus	53	18	57
Dar'a	275	66	96
Dayr Az Zawr	633	119	242
Hamah	285	66	283
Hims	270	84	464
Idlib	685	63	222
Lattakia	129	39	73
Quneitra	225	5	6
Rif Dimashq	141	31	69
Tartus	26	7	20

## Localization of conflict incidents

**Note:** The following list is an overview of the incident data included in the ACLED dataset. More details are available in the actual dataset (date, location data, event type, involved actors, information sources, etc.). The data's precision varies among the incidents: a town may represent a region, or the provincial capital may be used if the precise location of an incident is unknown. In the following list, the names of event locations are taken from ACLED, while the administrative region names are

taken from GADM data (with the exception of Iraq) which serves as the basis for the maps above.

In **Al Hasakah**, 385 incidents killing 124 people were reported. The following locations were among the affected: **Abiad, Aboush, Abu Rasin, Al Asadiyah, Al Atila, Al Khan, Al Sab'a Wa Arba'en, Al Sheikh Ali, Al Ushaytah, Al Waleed Border Crossing, Al-Hasakeh, Al-Hasakeh - Al Nashweh Al Gharbiyeh, Al-Hasakeh - Ghoweran, Al-Hasakeh - Housh Al-Ba'er, Al-Maabdaa, Al-Malikeyyeh, Al-Sa'da, Al-Shamsani, Ali Fru, Alia, Alwar Shamsani, Amuda, Anad, Aniq El Hawa, Areesheh, Areshet Ras El Ein, Atallah, Aziziyeh, Bane Qaser, Batirzan, Darbasiyah, Dardara, Dardara Tal Tamer, Dashishah, Dawdeya, Eastern Tall Ward, Ghabashiah, Hasde, Hdadiyah, Hole, Hole Camp, Istrahet Al-Wazir, Jabal Abdulaziz, Jabisah Oil Fields, Kabibah Oil Field, Karziro - Tal Adas, Kawkab, Khadrawi, Khanik, Kharab Al Jayr Airbase, Kozliyah, Mabrouka, Markada, Qabr Al Kabir, Qahtaniyyah, Qara Chok mountain, Qasemiyeh, Qasrok Airbase, Qasruk, Quamishli, Quamishli Airbase, Qubur al-Qarajna, Ras al-Ain, Reshwaniye, Reyhaniya, Rmelan, Roj Camp, Serekaniye camp, Shadadah, Tabaqa, Tal Al-Laban, Tal Barod, Tal Brak, Tal Elfukhar, Tal Harmel, Tal Hmis, Tal Jammeh, Tal Kadish, Tal Qabr Al-Saghir, Tal Tamer, Tal Tishrine, Tall Tawil, Tall Thahab, Tarbisbeya, Tartab, Tawileh, Tell Halaf, Tuffahiyeh, Um Al Madfa', Umm Al-Kayf, Washokani Camp, Ya'robayah.**

In **Aleppo**, 1303 incidents killing 846 people were reported. The following locations were among the affected: **A'rima, A'wejel, Aajami, Abad, Abla, Abu Jabbar, Abu Kahf, Abu Qalqal, Abu Safita, Abu Taltal, Abu Zandin, Abyan Saman, Abzemo, Afrin, Aghtrin, Ahras, Ain Dara, Ain El-Bumane', Ain al Arab, Ajil, Al As'ous, Al Bab, Al Baylouniyeh, Al Daraj, Al Habata, Al Hessian, Al Hushariya, Al Kawukli, Al Qadi, Al Qashla, Al Qurt, Al Safira Military Base and Defence Factories, Al Salloum, Al Shuqayyif Industrial District, Al Wasta, Al Ziyarah, Al-Alqamiyyeh, Al-Assad Military Academy, Al-Baylonah, Al-Bohouth al-Elmia, Al-Bughaz, Al-Eis, Al-Hoss Plateau, Al-Khafsa,**

Al-Malikeyyeh, Al-Maqbalah, Al-Mokambo, Al-Qasmiyeh, Al-Qasr, Al-Rahal Association, Al-Rashdeen, Al-Shamawiyah, Al-Wasita, Al-Yalni, Aleppo, Aleppo - Al-Ansari, Aleppo - Al-Ansari Mashhad, Aleppo - Al-Ashrafiyya, Aleppo - Al-Azamiyeh, Aleppo - Al-Basel, Aleppo - Al-Furqan, Aleppo - Al-Layramoun, Aleppo - Al-Mohafaza, Aleppo - Al-Naqqarin, Aleppo - Al-Nile, Aleppo - Al-Zahraa, Aleppo - Al-Ziebdiyeh, Aleppo - Bustan Al-Basha, Aleppo - Halab Al-Jadida, Aleppo - Hamadaniyeh, Aleppo - Industrial area in Jibreen, Aleppo - International Airport, Aleppo - Jamilyiyeh, Aleppo - Municipal Palace, Aleppo - Ramousa, Aleppo - Salah Al-Dina, Aleppo - Sha'ar, Aleppo - Sheikh Maqsood, Aleppo - Suleimaniyeh, Aleppo - University of Aleppo, Aleppo Thermal Power Plant, Ali Kar, Aloush, Alsayed Ali, Andan, Anjara, Aqibah, Ar-Ra'ee, Arab Hassan Kabeer, Arab Hassan Saghir, Arbaa Saghira, Arhab, Arnaz, Arran, Artillery College, As-Safira, Ashmah, Atareb, Atireh, Awn al Dadat Crossing, Ayn Al-Jahsh, Azaz, Baadinli, Bab Al Salameh, Babiri, Babis, Babka, Bahfis, Bala, Barna, Barqum, Bashkwi, Bashmra, Bassilhaya, Basuta, Bene, Besh Jurn, Bhuth Elmeya, Big Habbuba, Big Osajli, Big Sukariyeh, Big Tahna, Bir Haso, Bir Tafreeah, Bishqatine, Biyanoun, Blinta, Boban, Bshantra, Bughaz, Bulbul, Burj Al Qas, Busraton, Buwaybiyah, Central Prison, Dabiq, Dadat, Daghelbash, Dalha, Dandaniya, Daret Azza, Dayr Hafir, Deir Jamal, Deir Qaa, Ein Daqneh, Enab, Eskeif - Koshkar, Fafertin, Fafin, Farat, Ghandorah, Hadher, Hadra - Baldaq Kabeer, Halawanji, Halisa, Hamra, Hamran, Handarat, Harbal, Hardatnin, Haritan, Hasin, Hawar Killis, Hawar al-Nahr, Hawshariya, Hawzan, Haykajah, Hayyan, Hazwan, Hmeira, Hota, Hoteh, Hsajek, Hur, Ibbin, Ijaz, Jaadet Elsamawat, Jabal Al Sayadah, Jabal Al Sheikh Barakat, Jabal Azzan, Jalabiyeh, Jalamah, Jamiyat al-Maari, Jamus Wiran, Jandairis, Jarablus, Jarqili Kabir, Jarrad, Jat, Jeb Kas, Jeb Makhzum, Jeb Naassan, Jeineh, Jirah Airbase, Jub Al Barazi, Juwaiq, Kabashin, Kafin, Kafr Aleppo, Kafr Amma, Kafr Bssin, Kafr Dael, Kafr Hamra, Kafr Janna, Kafr Kalbein, Kafr Khasher, Kafr Naha, Kafr Naseh Tal Refaat, Kafr Noran, Kafr Safra, Kafr Taal, Kafr Zayt, Kafra, Kafrnaya, Kandarliyeh, Kassibeh, Kawanda, Kerak, Khalidiyah, Khalsa, Khan Al-Asal, Khan Tuman, Khanaser, Kharab Hisaq, Kharab Nas,

Kharab Shams, Kharabishah, Kherbet Kiyar, Kherbet Sheikh Aqil, Kherbet Tweini, Kherbet Zamala, Khirbat az Zuwayn, Kilote, Kimar, Kon Aftar, Korhyok, Kreidiyeh, Kurdo, Kusniya, Kuwait Al Rahma Camp, Kwaires Military Airbase, Little Habbuba, Lower Tarmak - Lower Tarmak Sheikhhan, Ma'amel al Zaatari, Ma'btali, Madyuneh, Mahdum, Makbas, Mansoura, Maraanaz, Maratet Um Hosh, Mare', Maskana, Mayasa, Meidan Ekbis, Menagh, Menagh - Military Airbase, Membij, Meydanki, Military Infantry School, Minas, Misherefe, Mishtenur Hill, Misqan, Miznaz, Monif, Moruh Manbaj, Mran, Mreimin Afrin, Muarrasat El-Khan, Muhsinli, Mushrafa, Nabul, Najim El-Din Castle, Nayrab Air Base, Nayrabiyyeh, Nbata, Olasha, Qabasin, Qabr Aymu, Qamari, Qarah Basha, Qarah Qawzak, Qarah Qawzak Bridge, Qarrasi, Qasr Elbreij, Qatar, Qatma, Qebtan al Jabal, Qermitliq, Qirata, Qurt Qulaq al Kabirah, Radwan Association, Raju, Rasm Abbud Jaftalak, Rasm Al Sahreej, Rasm Eliss, Rasm al 'Alam, Regiment 111 Army Base, Regiment 46 - Military Base, Retyan, Rif al-Mohandessin al-Awal, Rif al-Mohandessin al-Thani, Sabsiqaya, Sad Al-Shahba, Sad Tishreen, Sadiyah, Safi, Sahafiyeen, Sahara, Saidiyeh, Samouqa, Sarin, Sarjah Kabira, Sarjah Saghira, Sayada, Second Electricity Association, Shaalah, Shamarin, Sharan, Shawarighat al Arz, Shaykh Sulayman, Sheikh Abyad, Sheikh Ahmad, Sheikh Ali, Sheikh Dan, Sheikh Isa, Sheikh Kif, Sheikh Najjar, Sheikh Nasser, Shewargha Guzan, Shughaydilal, Shuyukh, Sinnara, Siru, Small Fikha, Small Sukariyeh, Sorhane, Sosyan, Souran, Sulaymah, Taanah, Tadaf, Tadil, Tal Ajar, Tal Aswad, Tal Battal, Tal Elhawa, Tal Heddiyyeh, Tal Jbine, Tal Jijin, Tal Maksur, Tal Tawil, Talafeh, Tall Aran, Tall Hasel, Tall Malid, Tall Qarah, Tall Rahal, Tall Refaat, Tall Shuwayhanah, Tall Sussin, Tall Turin, Tall Unayb, Tallaf, Tanab, Taqad, Tatemrash, Tayha, Tel A'abur, Tell Shugheib, Terhin, Thabiyeh, Tokhar, Toman, Tukhar Shagir, Turandah, Turkan, Tuwama, Um Adase, Um Elamad Rasm Elharmal, Um Jlund, Um Shkef, Umm al Qarah, Upper Maskeh, Upper Shyookh, Urum al-Kubra, Urum al-Sughra, Uwayni, Wadhah, Wahshiyeh, Wardyah, Western Kafr Jum, Yakhur, Yalanquz, Yalishli, Yaqed Eladas, Za'ra, Zahraa, Zarah, Zayadiyyeh, Zeitan, Zernait, Zuq al Kabir, Zur Maghar.

In **Ar Raqqa**, 244 incidents killing 152 people were reported. The following locations were among the affected: **Abdi Koy, Abu Khurayza, Al Dibs, Al Hishah, Al Tabqa, Al Tabqa - Airbase, Al Tirwaziya, Al-Hurriyeh, Al-Khaldiyah, Al-Khalidiyah, Al-Rasafah, Ar-Raqqa, Ar-Raqqa - Al-Mashlab, Ar-Raqqa - Tishrine, Ath-Thawrah Oil Fields, Big Sweidiyeh, Bir Arab, Bir Khat, Division 17, Eastern Jaabar, Ein Issa, Fatsa, Hamrat Nasir, Hora, Hoshan, Hweijah, Hweijet Shnan, Ibrahim Kurdi, Jarekh, Jdaidat Baladiya, Jdidet Khabur, Jeidine, Jurn Aswad, Jurneyyeh, Karama, Kasrat Affan, Kasrat Mohamed Ali, Kasrat Muhammad Agha, Khafat Salem, Kobarlik, Koltepeh, Laqta, Maadan, Mahmudli, Mansura, Matab Elburashed, Mazraet Bader, Moezleh, Mushayrifah, Mustriha, Qantari, Qaranfil Foqani, Qazali, Sabka, Safawia, Sahlat al Banat, Saida, Saronj, Sheikh Hasan, Sukaryu, Sukayru, Suluk, Tal Samn, Tall Othman, Tawi Al-Ruman, Tell Abiad, Tinah, Tishrin 6, Wabdah, Western Salhabiyeh.**

In **As Suwayda'**, 87 incidents killing 22 people were reported. The following locations were among the affected: **Abu Zreik, Al Huwayya, Al Thaalah Military Air Base, As-Sweida, Duma, Harran, Kafr, Khalkhla Airbase, Kharsa, Lubayn, Majdal, Os, Qanawat, Qarayya, Salkhad, Shahba, Sleim, Tal Kharouf Radar Military Base, Tal Qina, Tall Masih, Tall Qulayb.**

In **Damascus**, 53 incidents killing 57 people were reported. The following locations were among the affected: **Bhuth 'Elmeya, Damascus, Damascus - Al-Dahadil, Damascus - Al-Shaghour, Damascus - Bab Touma, Damascus - Barzeh, Damascus - Kafr Sousah, Damascus - Mazzeh, Damascus - Nahr Aisha, Damascus - Qaboun, Damascus - Rukn El-Din, Damascus - Soumariyyeh, Mazzeh Military Air Base, Patrol Palestine Branch, Qasioun Mountain, Qazaz.**

In **Dar'a**, 275 incidents killing 96 people were reported. The following locations were among the affected: **112th Brigade, 12th Armored Brigade, 15th Brigade, 52nd Armored Brigade, 9th Armored Division, Abdin, Abtaa, Al-Dali,**

**Al-Harra, Al-Na'ema, Al-Qanniyeh, Al-Sheiliyeh, Al-Wardat, Alyeh, Ankhel, Aqraba, As-Sanamayn, Ash-Shajara, Atman, Barqa, Bisir Elharir, Busra Esh-Sham, Da'el, Dar'a, Dar'a - Al-Balad, Dar'a - Al-Mansheyyi, Dar'a - Al-Qusoor, Dar'a - Al-Sad, Dar'a - Palestinian Refugee Camp, Eastern Ghariyeh, Eastern Maliha, Eib, Ein Thakar, Ghabagheb, Ghasm, Harfoush, Hrak, Izra', Jaddil, Jasim, Jbab, Jidya Battalion, Jisri, Jizeh, Jlein, Jomleh, Kafr Shams, Karak, Kharab Shahem, Kherbet Ghazala, Koya, Lajat, Maaraba, Maariya, Mahjeh, Mankat Al-Hatab, Mlihet Elatash, Mseifra, Mzeireb, Nahta, Namar, Nasib, Nasib Border Crossing, Nawa, Northern Karim, Qarfa, Qarfa Agricultural Airport, Qayta, Rakhim, Regiment 175, Sahwa, Samlin, Sayda, Scientific Research Facility, Sheikh Miskine, Sur, Tablin, Tafas, Tal Al Hesh, Tal Shihab, Tal al Khodr, Tall Al Samn, Tall al Harra, Tall al Jabiyah, Tall al Jumou, Tassil, Tiba, Um Elmayathen, Um Elqosur, Um Walad, Wadi al Raqqaqad, Wahda Dam, Western Ghariyeh, Western Maliha, Yadudeh, Yarmouk Basin, Zamrin.**

In **Dayr Az Zawr**, 633 incidents killing 242 people were reported. The following locations were among the affected: **Abbas, Abu Hamam, Abu Hardoub, Abu Khashab, Al Jafra, Al Jafra - Oil field, Al Mayadin, Al Mayadin - City Bridge, Al Sabkhah, Al Salhiyyah, Al-Asbah farms, Al-Bukamal, Al-Bukamal Border Crossing, Al-Hawayij, Al-Heri, Al-Hessan, Al-Hussainiyah, Al-Junaynah, Al-Kashma, Al-Kharata Oil Field, Al-Kubar, Al-Panorama, Al-Sayyal, Al-Shahabat, Al-Teem - Oil Field, Al-Zabari, Ash Shula, Ashara, Ayyash, Baghuz, Barsham, Basira, Bishri Mountain - Deir-ez-Zor, Bogeleyyah, Breiha, Dablan, Dahleh, Darnaj, Deir-ez-Zor, Deir-ez-Zor - Al Omal, Deir-ez-Zor - Al-Joura-Al-Thawra, Deir-ez-Zor - Harabesh, Deir-ez-Zor - Hatla, Deir-ez-Zor - Jubailah, Deir-ez-Zor - Military Airbase, Dweir, Eastern Jurdi, Ghabra, Gharanij, Gharibah, Gharibeh, Hajin, Harizah, Harmushiyah, Hasrat, Hawayej Bumasaa, Hejneh, Hwaijet Saker, Jabal al-Thardah, Jadid Bakkara, Jalaa, Jalamida, Jazaret Elbuhmeid, Jdid Ekeidat, Jiah, Kaba Jeb, Kasra, Kharita, Khasham, Kishkiyeh, Koniko Gas Field, Lower Baqras, Maadan 'Atiq, Maamel - 7 KM, Mahkan, Makman, Manjm Al-Malah salt**

mine, Masrab, Mathlum, Mhemideh, Moezleh, Mrat, Mreiyeh, Muaayzilah, Muhasan, Mweileh, Omar - Oil Fields, Qaalat al-Rahba, Qetet Elbuleil, Quriyeh, Raghib, Ruwayshid, Saalu, Sabah al Khayr, Salhiyeh, Sawa, Sbeikhan, Sfireh Foqani, Shafa, Shaqra, Shibli Farms, Shiheil, Shmeitiyeh, Sosa, Sur, Sweidan Jazira, Sweiyeh, Tabiyet Jazira, Tabiyet Shamiyeh, Tabni, Tayib Al-Fal, Tayyana, Thiban, Tiba, Upper Baguz, Upper Baqras, Wasi'ah, Zghir Jazireh, Zir, al Attal Roundabout.

In Hamah, 285 incidents killing 283 people were reported. The following locations were among the affected: 47th Brigade Army Base, 87th Brigade, A'waj al Janah, Abu Fayyad Dam, Abu Laffah, Abul Gor, Aidoun, Al Aziziyeh, Al Ghab Plain, Al Ghawi, Al Jamali, Al- Mabtan, Al- Uyur, Al-Khalidiya, Al-Latamna, Al-Mashiak, Al-Nasiriyyah Hill, Al-Qahera, Al-Shari'ah, Al-Sirmaniyah, Al-Zaghab, Al-Zakah, Alwasita, Ankawi, Ar Rasif, Arbain, As-Saan, As-Salamiyeh, As-Suqaylabiyah, Az Zaytunah, Bab Eltaqa, Bahra, Bayoud, Braideej, Bweida, Dimo, Doqmaq, Dweir Elakrad, Eastern Bari, Fan Qabli, Fan ash Shamali, Halfaya, Hama, Hama - Airbase, Hama - Al-Taawuniyah, Hama - Sheikh Anber, Hama Armored Vehicles School, Hasnawi, Huweiz, Ithariyah, Jabal Ein Zarqa, Jabal Shashabo, Jabal Zein Al-Abedeen, Jadrine, Jalma, Jbine, Jeb Abyad, Jid, Jneineh, Jurin, Kafr Nabutha, Kafr Zeita, Kafr al Tun, Kafraa', Karim, Karnaz, Kasun al-Jabal, Kawkab, Khafsine, Khattab, Kherbet Elnaqus, Kirkat, Krah, Lahaya, Latmin, Lower Amiqqa, Maan, Maar Dis, Maar Shohur, Maarzaf, Madbaa, Madiq Castle, Maghir, Majdal, Masyaf, Masyaf Defence Factories, Matnin, Mbarkat, Middle Fan, Mreijeb, Muhradah, Murak, Muraywid, Mustariha, Oqeirbat, Qamhana, Qarqur, Qasr Abu Samra, Qasr Bin Wardan, Qastal, Qastun, Qbariyeh, Qulaydin, Rabiah, Rahjan, Resim Al-Baghel, Ruwaida, Sarha, Sarha al-Shamali, Shajar, Shakkushiyyah, Shat-ha, Shatheh, Sheikh Hadid, Sheikh Hilal, Shiha, Shkteer, Snideh, Sruj, Suran, Tal Khazneh, Tal Milh, Tal Salhab, Tal Tut, Tal Wassit, Taloul al-Humr, Tayyibat al Ism, Teizine, Tiba Elemam, Tleisiyeh, Tufaha, Turut, Twal Dabaghin, Tweim, Tweini, Um Myal, Zayzun, Ziyara.

In Hims, 270 incidents killing 464 people were reported. The following locations were among the affected: 26th Air Defense Brigade, ARK Oil Field, Akkum, Al Aminiyah, Al Dab'a, Al Haysah, Al Mukhtaria, Al Na'im, Al Qusayr, Al-Baydhah, Al-Dawah, Al-Hemeis, Al-Hishme, Al-Hoz, Al-Koum, Al-Ma'ariyah, Al-Sa'an al-Aswad, Al-Shair - Gas Field, Al-Tayibah, Alzaafaranah, Aqrabiya, Ar-Rastan, Arjoun, Ayon Hussein, Balqsa, Dar Kabira, Deir Fool, Ez Eldin, Fahdeh Oil Field, Farhaniyeh, Ghanto, Hadideh, Halmuz, Hasyaa, Hawash, Hhub al Rih, Homs, Homs - Abbasiyeh Muhajreen, Homs - Al-Sabeel, Homs - Al-Zahra, Homs - Bab al-Draib, Homs - Bayada, Homs - Central Prison, Homs - Deir Ba'alba Shamali, Homs - Ghot, Homs - Hameidiyyah, Homs - Karm al-Louz, Homs - Khalidiyah, Homs - Oras, Homs - Qosour, Homs - Wadi al-Thahab, Homs - al-Insha'at, Hosh Murshed Sam'aan, Hosh al Sayed Ali, Humrat, Jabal Al-Dahek, Jabal Bal'as, Jabal Omour, Jaborine, Jarmash, Jisr Al-Daf, Jobaniyeh - Ram Tut, Jusiya Al Ammar, Kafr Abd, Kafr Nan, Kherbet Elhamam, Kherbet Tin Noor, Kisein, Maabar Al Dabusiyyeh, Mashrafa, Matraba, Mazra'a, Mesheirfa, Mlouk, Nizariyah, Northern Abu Hakfa, Qabu, Qaryatein, Qasr al Hair, Rabah, Rabla, Sankari, Saqirjah, Sawane - Phosphate Mine, Shamsin, Shayrat Air Base, Shinshar, Shtaya, Sokhneh, Tadmor, Tadmor - Airbase, Talbiseh, Tall Kalakh, Tall Shinan, Tesnine, Third Station, Tir Maallah, Tiyas - Airbase, Tweinan, Upper Makhrim, Wadi Hanna.

In Idlib, 685 incidents killing 222 people were reported. The following locations were among the affected: Abdeta, Abu Kansah, Abu Makki, Abu Sharji, Abul Thohur, Abul Thohur - Military Airbase, Afes, Ain al-Zarqa, Ajaz, Al Alani, Al Burayj, Al Fatatra, Al Hallubah, Al-Dana, Al-Hibet, Amudiya, Anqrati, Arbikh, Ariha, Armanaz, Ash Sha'rah, Atmah, Atmah Camp, Azmarin, Bab El Hawa, Babilla, Babisqa, Badama, Banin, Bara, Baris, Barnan, Batenta, Bennsh, Big Khwein, Borj, Breiseh, Bsaqla, Bweiti, Dadikh, Dana, Dar Al-Kabira, Deir Hassan, Deir Sunbul, Dhahabiyah, Eastern Sarja, Eblin, Ehsem, Ein Laruz, Ein Shib, Eshtabraaq, Falyun, Farja, Fleifel, Frikeh, Ftireh, Ghaniyah, Ghassaniyeh, Habat, Halban, Halluz, Hamdieh, Hantutin, Haranbush, Harsh Basanql,

Has, Hatya, Hawa, Hazan, Hazarin, Heish, Hersh Banin, Idleb, Istablat, Jabal Arba'in, Jabal al-Zawiya, Jarada, Jarjnaz, Jdideh, Jisr-Ash-Shugur, Jobas, Joseph, Kadoura, Kafir, Kafr Battikh, Kafr Din, Kafr Lata, Kafr Musa, Kafr Nobol, Kafr Omeim, Kafr Oweid, Kafr Takharim, Kafraya Al Mara, Kafrsajna, Kafruma, Kanayis, Kansafra, Karamah Camps, Karatin al-Kabira, Karatin al-Saghira, Kawkabah, Kelly, Khan Shaykun, Khan al-Sabeel, Khirbat Jazraya, Khyara, Kinda, Korin, Kuraysantah, Luf, Ma'arrat An Nu'man, Ma'arrat Mukhus, Ma'arrat Tamasrin, Ma'arrat Tayrah, Ma'taram, Maar Dibsi, Maar Hattat, Maar Shamsheh, Maar Shurin, Maarbalit, Maaret Al Naasan, Maaret Alia, Maaret Harma, Maarzaf, Maarzita, Maasaran, Magharet Merza, Majdaliya, Mantaf, Maraand, Mardikh, Mejazir, Mhambal, Milaja, Mozra, Mseibin, Msheirfeh Shamaliah, Najiyeh, Nayrab, Qah, Qastal Al Burj, Qminas, Qourqeena, Raffa, Rasafa, Rasm Ward, Rayan, Ruwaiha, Sahyan, Salamin, Salqin, Samkeh, San, Sanjar, Saraqab, Sarmada, Sarman, Sarmin, Sayadi, Sfuhen, Shabour, Shaturiyeh, Sheikh Bahr, Sheikh Idris, Sheikh Mustafa, Shinan, Shughur, Shulin, Sihal, Southern Aleppo Countryside Refugee Camp, Southern Rasha, Suqayah, Tal Dibis, Tal Elkarama, Tal Kersyan, Tal Sultan, Tal Tuqan, Talhiyeh, Tall Aghbar, Tall Khatra, Tall al-Shaykh, Tarisha, Tawil al-Halib, Teftnaz, Teftnaz - Military Air Base, Telamnas, Tell Karratin, Termanin, Toum, Tuffahiyeh, Turnabah, Um Jalal, Upper Sheikh Sindyan, Wadi al-Dayf Army Base, Wasita, Western Sarja.

In Lattakia, 129 incidents killing 73 people were reported. The following locations were among the affected: Ain al Ghazal, Al Issawiyya, Al Tufahiya, Al-Bayda Port, Al-Qardaha, Ard al Wata, Burj Islam, Eido, Ein Elsharqiyeh, Ein Issa, Haddada, Hmeimim Air Base, Jabal al Qal'ah, Jabal al-Akrad, Jabal al-Turkman, Jablah, Jibal al Sahel, Kabani, Kansaba, Kasab, Kellez, Lattakia, Lattakia - Ain al-Tamra, Lattakia - Port, Mushayrifah, Mzaira, Nabi Younis Hill, Nahshabba, Nawwara-Klz, Rabee'a, Ras Shamra, Rastin, Sett Markho, Shamruran, Sheer Qabouh, Tall Al-Malik, Tall Rasho, Tallat Abu Ali, Tardeen, Zama.

In Quneitra, 225 incidents killing 6 people were reported. The following locations were among the affected: Al Asbah, Al Esha, Al Qahtaniyah, Al Ramtha, Al Samaka, Al-Ajraf, Al-Mantara Dam, Baath, Barkhta, Beer Ajam, Big Duwaya, Breiqa, Buqata, Eastern Basa - Ein Qadi, Ghadir al Bostan, Ghajar, Habushit, Hadar, Hameidiyyeh, Hurriyeh, Jaba, Jbata Elkhashab, Katsafia Base, Katzrin, Keila Base, Kela Alon, Khan Arnaba, Kidmat Tzvi, Kodneh, Ma'laqa, Maale Golani Barracks, Majdal Shams, Masaada, Mashara, Merom Golan, Momtaneh, Mount Hermon, Natur, Neve Ativ, Nov, Odem, Ortal, Qarqas, Quneitra, Qusaybah, Radar Post, Rafid, Ramat Magshimim, Rasm al Rawadi, Red Hills (Tuloul al-Hamar), Rwayset Al Alam, Sahita, Sayda al-Gholan, Sayda al-Hanout, Shaal, Shebaa Farms, Sweisa, Tall al Shaar, Tel Faher Base, Tell el Farass, Tsnobar Base, Um Batna, Western Tall al Ahmar, Yitzak Base, Yoav Base, Zebdine.

In Rif Dimashq, 141 incidents killing 69 people were reported. The following locations were among the affected: 1st Armored Division, Adra, Adra Central Prison, Al Qutayfah, Al Sabboura, Al-Hama, Al-Nasiriyah Military Air Base, An Nabk, Aqraba, Ashrafiet Sahnaya, At Tall, Az-Zabdani, Bait Jan, Betima, Bludan, Dahiyet Youssef al Athma, Damascus - International Airport, Darayya, Darbal, Deir Elasafir, Deir Khabiyeh, Dhameer, Duma, Eastern Ghotia, Felita, Hala, Harasta, Hseiniyeh, Jabal al-Sheikh, Jaramana, Jdidet Artuz, Jdidet Yabus, Jirud, Kafr Batna, Kanaker, Khan Elshih, Kisweh, M'adamiyat al-Sham, Maaloula, Manin, Masnaa Border Crossing, Mazraet Beit Jin, Najjah Military Housings, Qalamoun, Qara, Qastal, Qatana, Qodsayya, Raas Al Maarra, Raheiba, Rankus, Rukban, Sa'sa', Sahnaya, Saqba, Sarghaya, Sayyeda Zeinab, Sidnaya Military Prison, Suq Wadi Barada, Tal Thaalib, Talfita, Tall Qarin, Tanf, Yabroud, Yafur, Zakiyeh.

In Tartus, 26 incidents killing 20 people were reported. The following locations were among the affected: Akkar Plain, Arida Crossing, Banyas, Bileh, Bmalkah, Dahr Safra, Dahr al Ballutiye, Duraykish, Harisoun, Kherbet Elma'aza, Kherbet al Akrad, Manzala, Marsahin, Safita, Tartous.

## Sources

- ACLED – Armed Conflict Location & Event Data Project: Mapping Territorial Control, Contestation, and Activity in Syria; Version 2, March 2019a  
<https://www.acleddata.com/download/35243/>
- ACLED – Armed Conflict Location & Event Data Project: Security Forces: Kurdish Forces across Iraq, Syria and Iran, April 2019b  
<https://www.acleddata.com/download/35245/>
- ACLED – Armed Conflict Location & Event Data Project: Armed Conflict Location and Event Data Project Codebook, 2023  
[https://acleddata.com/acleddatanew/wp-content/uploads/dlm\\_uploads/2023/06/ACLED\\_Codebook\\_2023.pdf](https://acleddata.com/acleddatanew/wp-content/uploads/dlm_uploads/2023/06/ACLED_Codebook_2023.pdf)
- ACLED – Armed Conflict Location & Event Data Project: Middle East, 31 January 2025  
[https://acleddata.com/curated-data-files/#MiddleEast\\_2015-2025\\_Jan31](https://acleddata.com/curated-data-files/#MiddleEast_2015-2025_Jan31)  
(visited on 5 February 2025)
- GADM – Global Administrative Areas: gadm36\_levels.shp, Version 3.6, 6 May 2018a  
[http://biogeo.ucdavis.edu/data/gadm3.6/gadm36\\_levels.shp.zip](http://biogeo.ucdavis.edu/data/gadm3.6/gadm36_levels.shp.zip)
- GADM – Global Administrative Areas: gadm36\_SYR.shp.zip, Version 3.6, 6 May 2018b  
[https://biogeo.ucdavis.edu/data/gadm3.6/shp/gadm36\\_SYR.shp.zip](https://biogeo.ucdavis.edu/data/gadm3.6/shp/gadm36_SYR.shp.zip)
- Smith, Walter H. F. and Wessel, Paul: Global Self-consistent Hierarchical High-resolution Geography (GSHHG), Version 2.3.4, 1 May 2015  
<https://www.ngdc.noaa.gov/mgg/shorelines/data/gshhg/latest/>

## Disclaimer

ACLED data undergoes several rounds of review before publication and is continually updated as new events are added and existing events are revised as new information becomes available. Updates in ACLED's datasets will not necessarily be reflected in ACCORD's reports if the update occurs close to or after the latter's publication. Changes in the sources used by ACLED to collect incident data might affect the comparability of data over time. For more information on ACCORD's products based on the data, please see the [ecoi.net blog posts tagged with "ACLED"](#). The lack of information on an event in this report does not permit the inference that it did not take place. The boundaries and names displayed do not imply endorsement or acceptance by the Austrian Red Cross.

## Cite as

- ACCORD – Austrian Centre for Country of Origin & Asylum Research and Documentation: Syria, fourth quarter 2024: Update on incidents according to the Armed Conflict Location & Event Data Project (ACLED), 5 February 2025