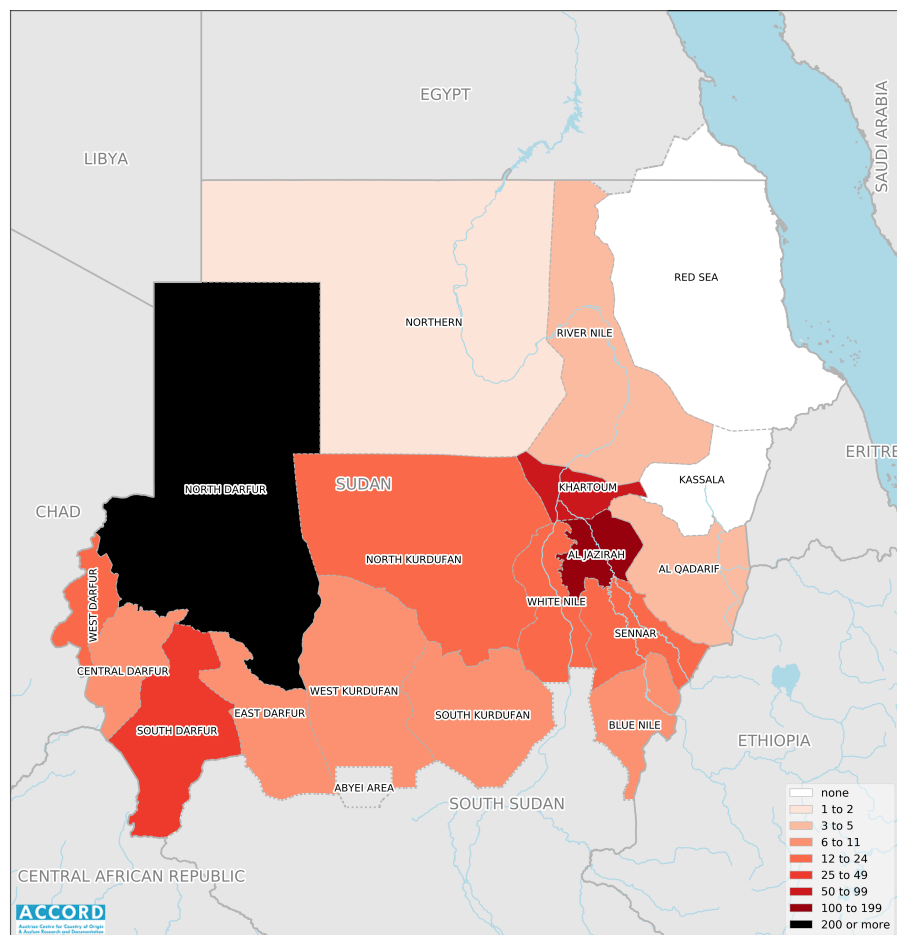


SUDAN, FOURTH QUARTER 2024:

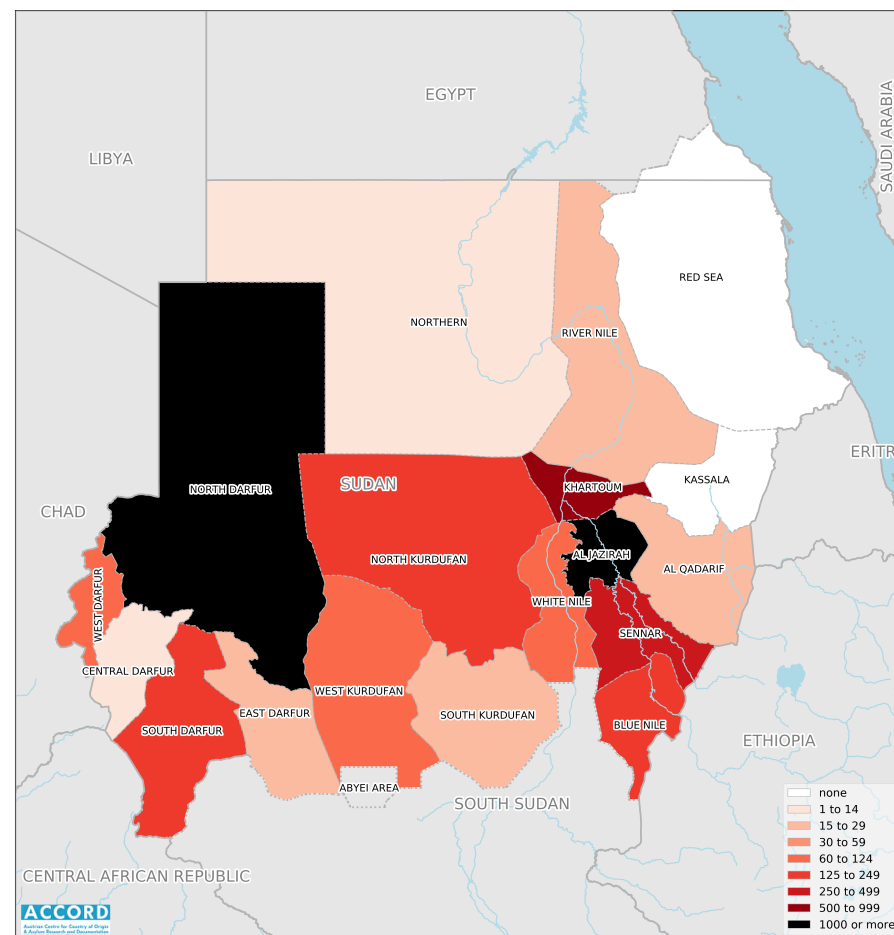
Update on incidents according to the Armed Conflict Location & Event Data Project (ACLED)

compiled by ACCORD, 5 February 2025

Number of reported incidents with at least one fatality



Number of reported fatalities



National borders: [GADM, 6 May 2018a](#); administrative divisions: [GADM, 6 May 2018b](#); Abyei Area: [SSNBS, 1 December 2008](#); South Sudan/Sudan border status, Hala'ib triangle and Bir Tawil: [UN Cartographic Section, March 2012](#); incident data: [ACLED, 31 January 2025](#); coastlines and inland waters: [Smith and Wessel, 1 May 2015](#)

Contents

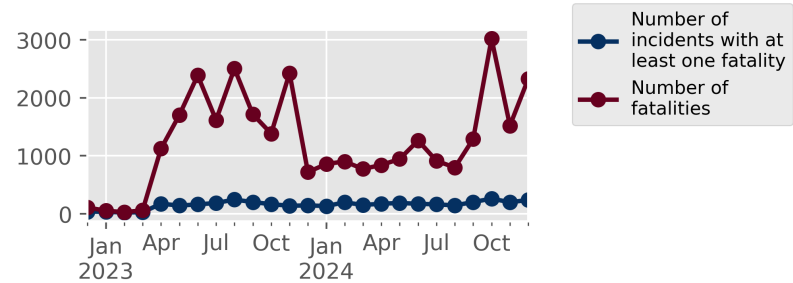
Number of reported fatalities	1
Number of reported incidents with at least one fatality	1
Conflict incidents by category	2
Development of conflict incidents from December 2022 to December 2024	2
Methodology	3
Conflict incidents per province	4
Localization of conflict incidents	4
Disclaimer	7

Conflict incidents by category

Category	Number of incidents	Number of incidents with at least one fatality	Number of fatalities
Strategic developments	533	3	16
Explosions / Remote violence	521	194	1367
Violence against civilians	499	294	1149
Battles	446	201	4333
Protests	13	1	1
Riots	4	0	0
Total	2016	693	6866

This table is based on data from ACLED (datasets used: [ACLED](#), 31 January 2025).

Development of conflict incidents from December 2022 to December 2024



This graph is based on data from ACLED (datasets used: [ACLED](#), 31 January 2025).

Methodology

The data used in this report was collected by the Armed Conflict Location & Event Data Project (ACLED). Based on a variety of sources, ACLED collects data on reported conflict events around the world and provides publicly available event-based datasets. ACLED data contains information on the event type, the date, location, involved actors, and other characteristics of the incident. Most of the data collected by ACLED is gathered based on publicly available reports. As information on fatalities is subject to bias and can vary between sources for the same event, ACLED employs “the most conservative and reliable fatality estimate available”. ACLED uses the reports’ context to estimate fatalities for events with reported fatalities for which the exact number is unknown (“3” or “10” for plural fatalities, depending on the context; “100” if “hundreds” are mentioned, etc.). For further details on ACLED and for the full data, see www.acleddata.com and [ACLED, 2023](#).

Based on this data, the Austrian Centre for Country of Origin & Asylum Research and Documentation (ACCORD) compiles updates on conflict incidents and publishes them on ecoi.net to offer another access point to the ACLED datasets.

It is advised to employ extreme caution when using fatality numbers.

Assessments of the security situation should not be based solely on quantitative analysis of event data.

Note: Data on incidents in the Abyei area are not included in this overview.

Geographic map data is primarily based on GADM, complemented with other sources if necessary. Incidents are mapped to GADM provinces using the provinces in ACLED data. Province names and borders may differ between ACLED and GADM. Incidents that could not be located are ignored. The numbers included in this overview might therefore differ from the original ACLED data. ACLED uses

varying degrees of geographic precision for the individual incidents, depending on what level of detail is reported. Thus, towns may represent the wider region in which an incident occurred, or the provincial capital may be used if only the province is known. Erroneous location data, especially due to identical place names, cannot be fully excluded.

Incidents comprise the following categories: battles, violence against civilians, remote violence, riots/protests, non-violent strategic activities. For details on these categories, please see

- ACLED – Armed Conflict Location & Event Data Project: Armed Conflict Location and Event Data Project Codebook, 2023a
https://acleddata.com/acledatanew/wp-content/uploads/dlm_uploads/2023/06/ACLED_Codebook_2023.pdf
- ACLED – Armed Conflict Location & Event Data Project: FAQs: ACLED Fatality Methodology, January 2023b
https://acleddata.com/acledatanew/wp-content/uploads/2023/01/FAQs-ACLED-Fatality-Methodology_2023.pdf
- ACLED – Armed Conflict Location & Event Data Project: Quick Guide to ACLED Data, March 2023c
<https://acleddata.com/resources/quick-guide-to-acled-data/>

Conflict incidents per province

Province	Number of incidents	Number of incidents with fatalities	Number of fatalities
Al Jazirah	428	185	1999
Al Qadarif	10	4	28
Blue Nile	32	10	165
Central Darfur	32	8	10
East Darfur	30	9	29
Kassala	11	0	0
Khartoum	499	94	615
North Darfur	431	245	2982
North Kurdufan	46	20	172
Northern	26	1	4
Red Sea	35	0	0
River Nile	41	4	15
Sennar	116	24	353
South Darfur	107	38	173
South Kurdufan	25	8	29
West Darfur	60	17	122
West Kurdufan	27	10	88
White Nile	60	16	82

Localization of conflict incidents

Note: The following list is an overview of the incident data included in the ACLED dataset. More details are available in the actual dataset (date, location data, event

type, involved actors, information sources, etc.). The data's precision varies among the incidents: a town may represent a region, or the provincial capital may be used if the precise location of an incident is unknown. In the following list, the names of event locations are taken from ACLED, while the administrative region names are taken from GADM data (with the exception of Iraq) which serves as the basis for the maps above.

In **Al Jazirah**, 428 incidents killing 1999 people were reported. The following locations were among the affected: Abara, Abd Al Aziz, Abd Al Majid, Abu Adarah, Abu Gouta, Abu Haraz, Abu Jalfa, Abu Karna, Abu Khadra, Abu Suqrah Al Sharafa, Abu Ushar, Ajjan Al Hlawin, Al Abodab, Al Adeed Abu Suwar, Al Adnab, Al Aidaj, Al Ak, Al Amara, Al Babanusa, Al Bororab, Al Bugasa, Al Buwayda, Al Dneigyla, Al Eribab, Al Ezaiba, Al Faaj Al Bashir, Al Faaj Hamadna Allah, Al Fawwar, Al Fulah Al Afsa, Al Ghabah, Al Hadayid, Al Hafair Hamad, Al Hajj Abd Allah, Al Hareez, Al Hashaba, Al Heglig, Al Hibeika Al Nagar, Al Hilela, Al Hisheshab, Al Hodur, Al Horga, Al Huda, Al Jaafra, Al Jagogab, Al Jined Al Hilla, Al Jrorab, Al Kahli, Al Kahli Zidan, Al Kereiba, Al Kheruah Al Gadima, Al Kidewa Al Hilla, Al Kidewa Al Maktab, Al Kimer Adam, Al Kimer Fazari, Al Kumar Al Jaaliyin, Al Kututab Al Samir, Al Laota Al Hujjaj, Al Magharba, Al Mansi, Al Maqarit, Al Matamma, Al Meia Wad Bakir, Al Miejjina, Al Mikherif, Al Mirebeia, Al Nifediya, Al Nosorab, Al Qalaa, Al Qarraa, Al Qireqrib, Al Remila, Al Rihemab, Al Rubu Al Awamra, Al Rufaiyyin Al Bahar, Al Saadonab, Al Safaa, Al Sharafa, Al Sharef Mukhtar, Al Sharif Wad El Obeid, Al Sharif Yaqoub, Al Sidera West, Al Siqueia, Al Sireha, Al Sorofab, Al Talha Al Firehab, Al Tekina, Al Tibebe Abu Khires, Al Tibebe Al Nafaab, Al Tundub, Al Zananda Fadul, Al Zananda Jubara, Alribab, Amarat Al Banna, An Nabti, Artimelli, Awlad Mahmood, Azraq, Badina, Banat, Baqadi, Bashagra Gharb, Bashagra Sharg, Bashkar, Beda, Beka, Bijaja 13, Bijaja Al Kharij, Bireda, Brankaw, Cap Al Jidad, Dalawat Al Bahr, Dar Al Salam, Deim, Deim Elias, Ed Al Ghubash, Ed Al Haj, Ed Al Khudur, El Geinid Sugar Factory, El Hasahisa, El Kheary, El Managil, Fadasi Al Halemab, Faris, Fatha Al Eshab, Fatha Al Jaaliyyin, Fetes, Hafira, Hajj Musa, Hantub,

Hashaba, Helewa, Hijaz, Hilaliya, Jabal Al Libtor, Jabr, Kamlin, Karjaba, Katara Al Jadida, Kiran, Kiter Al Awamra, Kreaat, Mabrouka, Mahala, Maknun, Meheiriba, Mehela, Mizegila, Mustafa Qurashi, Nail, Nastaiin Billah, Qannib Al Halaween, Qoz Hamad, Qoz Wad Kibesh, Rufaah, Ruwayna, Saad Al Shafie, Saada, Safeeta Ghanumab, Safeeta Tirab, Salim, Sarahan, Shabarga, Sharafat Al Halaween, Sheikh Ali Al Nzawi, Tabat, Tamboul, Tanoub, Tanta, Tarbana, Timera, Tirer, Um Algura, Um Julood, Um Kitera, Um Korak, Um Magad, Um Marrahi Masaid, Um Mileha, Um Sanat, Um Shanig, Um Sidra, Um Talha, Um Tartara, Um Wizein, Umm Dagarsi, Village 23, Village 33, Village 34, Village 35, Village 36, Village 39, Wad Al Asha, Wad Al Basir, Wad Al Bur, Wad Al Fadul, Wad Al Haddad, Wad Al Hameem, Wad Al Hindi, Wad Al Kashif, Wad Al Majidi, Wad Al Mehedi, Wad Al Mubarak, Wad Al Naim, Wad Al Nura, Wad Al Reid, Wad Al Seid, Wad Al Shafeie, Wad Dayyumah, Wad Esheib, Wad Figesha, Wad Ghaluka, Wad Gied, Wad Gireji, Wad Himedan, Wad Hisen Al Halawiyyin, Wad Kirey, Wad Lameid, Wad Mahel, Wad Medani, Wad Qarras, Wad Rahoom, Wad Rawah, Wad Shamaa, Wad Shannan.

In **Al Qadarif**, 10 incidents killing 28 people were reported. The following locations were among the affected: El Faw, Gallabat, Qaili Al Jabal, Shuwak, Village 18, Wad Bushara.

In **Blue Nile**, 32 incidents killing 165 people were reported. The following locations were among the affected: Baldugu El Birka, Bellila, Bout, Ed Damazin, Garabin, Gieriwa, Gulli, Makanza, Mufwa, Roro, Sinja, Wedabok, Yabus.

In **Central Darfur**, 32 incidents killing 10 people were reported. The following locations were among the affected: Anijokti, Bindisi, Dalo, Deleig, Hamidiya IDP Camp, Hasahisa IDP Camp, Jabal Marrah, Mukjar, Nertiti, Nyama, Shawa, Zalingei.

In **East Darfur**, 30 incidents killing 29 people were reported. The following

locations were among the affected: Abu Dangal, Abu Karaynka, Abu Matariq, Adila, Al Mazroub, Assalaya, Ed Daein, Khazan Jaded, Muhajiriya, Safaha, Shearia, Umm Dai, Yassin.

In **Kassala**, 11 incidents killing 0 people were reported. The following locations were among the affected: **Kassala, New Halfa**.

In **Khartoum**, 499 incidents killing 615 people were reported. The following locations were among the affected: Al Amiriya, Al Aylafon, Al Bayada, Al Deim Khor Omar, Al Eselat, Al Gaili, Al Hattana, Al Hidebab, Al Hisenab, Al Jarif East, Al Jarrafa, Al Kabbashi Mountains, Al Quoz, Al Safyia, Al Samrab, Al Sheikh Al Amin, Al Sheikh Awad Al Karim, Bohat, Dabak, Dardog, Ed Babkir, El Doroshab, El Hirizab, El Kabashi, Gari, General Command HQ, Hajj Yusuf, Halfayat Al Muluk, Hattab, Hillat Kuku, Hillat Wad Hesona, Jabal Aulia, Kadaro, Karari, Khartoum, Khartoum - Al Azhari, Khartoum - Al Diyum Al Gharbiya, Khartoum - Al Emtidad, Khartoum - Al Jarif West, Khartoum - Al Kalakla, Khartoum - Al Mamoura, Khartoum - Al Mogran, Khartoum - Al Mujahdeen, Khartoum - Al Remila, Khartoum - Al Sahafa, Khartoum - Al Shajara, Khartoum - Alsalamah, Khartoum - Arkaweeet, Khartoum - Burri, Khartoum - Downtown, Khartoum - Eid Hussain, Khartoum - Jabra, Khartoum - Khartoum 2, Khartoum - Khartoum 3, Khartoum - Khartoum International Airport, Khartoum - Lamab, Khartoum - Light Industrial area, Khartoum - Manshiya, Khartoum - Mayo, Khartoum - Military Armory Complex, Khartoum - Riyadh, Khartoum - Soba West, Khartoum - Tuti Island, Khartoum North, Khartoum North - Al Danagla, Khartoum North - Al Ezba, Khartoum North - Al Mazad, Khartoum North - Al Sababi, Khartoum North - Hillat Hamad, Khartoum North - Hillat Khojali, Khartoum North - Industrial Area, Khartoum North - Kafouri, Khartoum North - Kobar, Khartoum North - Shambat, Libya Market, Ombada, Omdurman, Omdurman - Abu Seid, Omdurman - Al Doha, Omdurman - Al Fitahab, Omdurman - Al Gamair, Omdurman - Al Murada, Omdurman - Al Omda, Omdurman - Al Rawda, Omdurman - Al Salha, Omdurman - Al Thawra, Omdurman - Banat Gharb,

Omdurman - Banat Sharq, Tayba Military Base, Um Duwwan Ban, Wad Abu Salih, Wad Al Tageel, Wadi Seidna, Wd Al Bakhit.

In North Darfur, 431 incidents killing 2982 people were reported. The following locations were among the affected: Abu Shouk IDP Camp, Abu Zerega, Abyed Mararit, Al Zorg, Amara Gedida, Amrai, Anka, Aramba, Baashim, Bakouri, Berdy, Biery, Bir Margi, Bir Marra, Birdik, Birkat Seira, Birmaza, Bureh, Damrt Ghareer, Dar El Salam, Deim Seleik, Disa, Diyori, Donkey Shala, Ein Siro, El Fasher, El Sireaf, Fyresh, Gerowit, Girgo, Golo, Gos Beina, Gumeiza, Half, Hillat Haroun, Hillet Gira, Hillet Yagoub, Jabel Eisa, Jadid Al Sel Training Camp, Jebel Amer, Jebel Kolgi, Juggu Juggu, Kadareik, Kafod, Karnoi, Kassab Camp, Kebkabiya, Koma, Korma, Kutum, Lawabid, Madu, Malha, Mazrub, Mellit, Misteriya, Saiyah, Saraf Omra, Shadad, Shagarah, Shangil Tobay, Shinjali, Shoba, Sindy, Suggori, Tabit, Tagabu, Tamadheish, Tara, Tawila, Tina, Um Agiga, Um Dressaya, Um Sayala, Umm Baru, Umm Keddada, Umm Marahik, Village 10, Village 11, Village 12, Village 13, Village 15, Village 16, Village 18, Village 20, Village 21, Village 23, Village 25, Village 26, Village 27, Village 28, Village 3, Village 30, Village 32, Village 34, Village 35, Village 5, Village 6, Village 7, Village 8, Village 9, Wadi Hawar, Wadi Maghrib, Wadi Mora, Zamzam IDP camp.

In North Kurdufan, 46 incidents killing 172 people were reported. The following locations were among the affected: Abu Zaaïma, Al Baja, Al Dafeina, Al Ghabsha, Al Marrakh, Demokia, El Obeid, El Rahad, Hamrat El Sheikh, Jabal Kordofan, Shuweihat, Um Dam Hajj Ahmed, Um Gafla, Um Jarari, Um Kheiren Al Sharafa, Um Qurayn, Umm Badr, Umm Rawaba, Wad Ashana.

In Northern, 26 incidents killing 4 people were reported. The following locations were among the affected: Abri, Dongola, Ed Debba, Jebel Awinat, Karima, Merowe, Wadi Halfa.

In Red Sea, 35 incidents killing 0 people were reported. The following locations

were among the affected: Port Sudan, Suakin, Tokar, Wadi Al Ushar.

In River Nile, 41 incidents killing 15 people were reported. The following locations were among the affected: Abu Hamad, Al Maagil base, Al Maknyah, Atbara, Ed Damer, El Dyoimab, Hajar Al Asal, Jadalla, Kinor, Mistikab, Shendi, Um Shadida, Zeidab.

In Sennar, 116 incidents killing 353 people were reported. The following locations were among the affected: Abu Hajar, Abu Iref, Abu Naama, Abu Qaraa, Ad Dali, Al Amara Al Aerigat, Al Awayda, Al Bozi, Al Diresa, Al Firesh, Al Kamarab, Al Lakandi, Al Marfaa, Al Muleisa, Al Noraniya, Al Shaykh Hajju, Al Shigeg, Al Tiken, Al Uwaysab, Al-Mazmum, Aradeiba, Barqu Wad Hoba, Dinder, El Suki, Fangooga, Hillat Yusif, Jabal Al Aawar, Jabal Moya, Jalgani, Karkoj, Khalil Al Mahatta, Mahbuba, Saqadi, Sennar, Shaka, Shasheina, Singa, Tayba Al Lahawiyin, Um Aqrab, Um Shuka, Village 56, Wad Al Ais, Wad Al Nil, Wad Al Reif, Wad Babu, Wad Taktuk.

In South Darfur, 107 incidents killing 173 people were reported. The following locations were among the affected: Bielel, Bulbul Dala Angra, Buram, Darra, Dimsu, Domia, El Melem, El Salaam IDP Camp, Feina, Gereida, Hijer, Kalma, Kass, Manawashi, Mershing, Morya Jangi South, Nadhif, Niteaga, Nyala, Radom, Rahad El Berdi, Sbergeila, Singeïwa, Songo, Suni, Sunta, Tullus, Umm Zahefa.

In South Kurdufan, 25 incidents killing 29 people were reported. The following locations were among the affected: Abu Seba, Al Abbasiya, Al Farshaia, Al Hamadi, Al Jabilat, Dilling, El Kergil, Gadier, Gambaraya, Hajar Ajjawad, Kadugli, Kadugli Airport, Karkaraiah, Kortala, Sungikai, Talodi, Umm Al Khairat.

In West Darfur, 60 incidents killing 122 people were reported. The following locations were among the affected: Abu Shajeira, Abu Surug, Adre, Al Kereinik,

Arara, Armankul, Bir Daqia, Bir Seleiba, El Geneina, Foro Burunga, Gendernei, Jebel Moon, Kulbus, Muli, Rijil Mur, Rufeid, Sileia, Sirba, Tandelti, Tendelti.

In **West Kurdufan**, 27 incidents killing 88 people were reported. The following locations were among the affected: **Al Gantour, An Nahud, Babanussa, Dam Gamad, Donkey Al Har, El Fula, El Meiram, El Udayyah, Foga, Ghubaysh, Keilak, Kharasan, Teboun, Um Garna Jak, Umm Defeis, Wad Bandah.**

In **White Nile**, 60 incidents killing 82 people were reported. The following locations were among the affected: **Ad Douiem, Al Ahamda - Al Awada, Al Alaga, Al Alagaya Refugee Camp, Al Arashkol, Al Awag, Al Gitaina, Al Gitaina Al Gharbia, Al Hibika Al Faki Abdalmula, Al Makhaleef - Meihd Al Sahreif, Al Mar-rakha, Al Saiyal, Al Sifirayah, Al Sofi, Al Talha, Al Teboun, Bosin, El Jebelain, Joda, Kenana, Khor Baashim, Kost, Niema, Quoz El Baiyd, Rabak, Shabasha, Shokiry, Sleik, Taiba, Tandalti, Um Al Khairat.**

Sources

- ACLED – Armed Conflict Location & Event Data Project: Armed Conflict Location and Event Data Project Codebook, 2023
https://acleddata.com/acleddatanew/wp-content/uploads/dlm_uploads/2023/06/ACLED_Codebook_2023.pdf
- ACLED – Armed Conflict Location & Event Data Project: Africa, 31 January 2025
https://acleddata.com/curated-data-files/#Africa_1997-2025_Jan31
(visited on 5 February 2025)
- GADM – Global Administrative Areas: gadm36_levels.shp, Version 3.6, 6 May 2018a
http://biogeo.ucdavis.edu/data/gadm3.6/gadm36_levels.shp.zip
- GADM – Global Administrative Areas: gadm36_SDN.shp.zip, Version 3.6, 6 May 2018b
http://biogeo.ucdavis.edu/data/gadm3.6/shp/gadm36_SDN.shp.zip
- Smith, Walter H. F. and Wessel, Paul: Global Self-consistent Hierarchical High-resolution Geography (GSHHG), Version 2.3.4, 1 May 2015
<https://www.ngdc.noaa.gov/mgg/shorelines/data/gshhg/latest/>
- SSNBS – South Sudan National Bureau of Statistics: Counties including disputed Abyei region, 1 December 2008
https://www.humanitarianresponse.info/sites/www.humanitarianresponse.info/files/datasets/SS_admbnda_adm2_200k_ssnbs_2013_0.zip
- UN Cartographic Section: Sudan, March 2012
http://www.ecoi.net/file_upload/4232_1407158723_sudan.pdf

Disclaimer

ACLED data undergoes several rounds of review before publication and is continually updated as new events are added and existing events are revised as new information becomes available. Updates in ACLED's datasets will not necessarily be reflected in ACCORD's reports if the update occurs close to or after the latter's publication. Changes in the sources used by ACLED to collect incident data might affect the comparability of data over time. For more information on ACCORD's products based on the data, please see the [ecoi.net blog posts tagged with "ACLED"](#). The lack of information on an event in this report does not permit the inference that it did not take place. The boundaries and names displayed do not imply endorsement or acceptance by the Austrian Red Cross.

Cite as

- ACCORD – Austrian Centre for Country of Origin & Asylum Research and Documentation: Sudan, fourth quarter 2024: Update on incidents according to the Armed Conflict Location & Event Data Project (ACLED), 5 February 2025