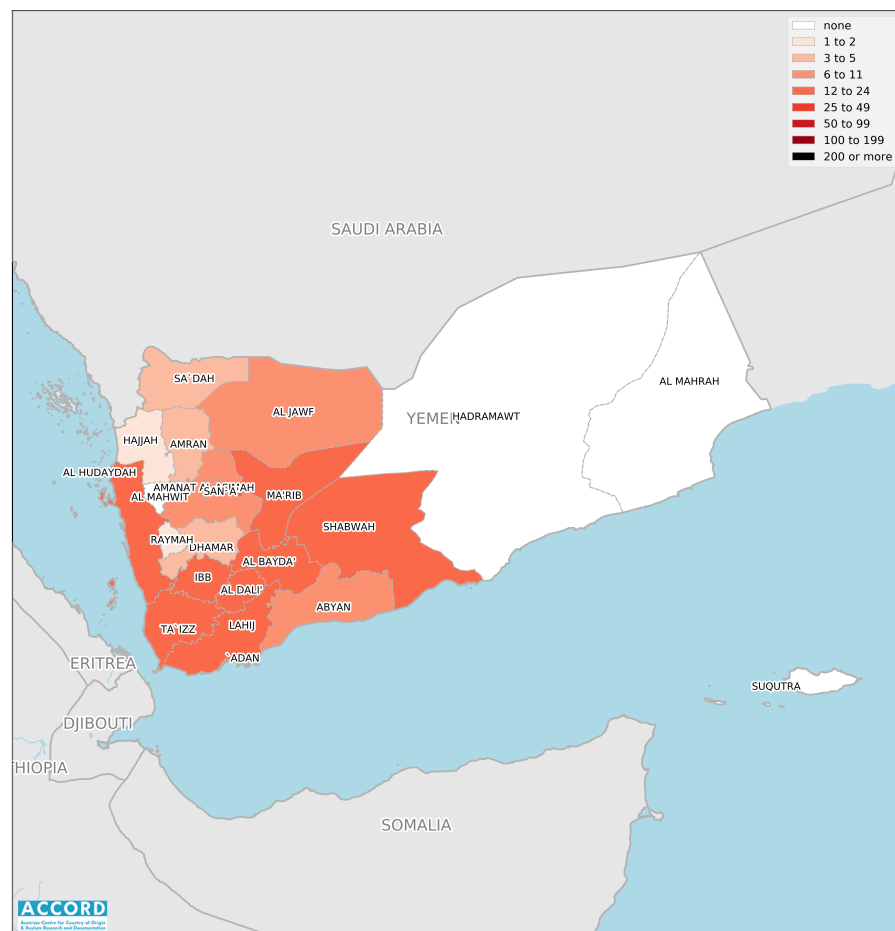


# YEMEN, THIRD QUARTER 2024:

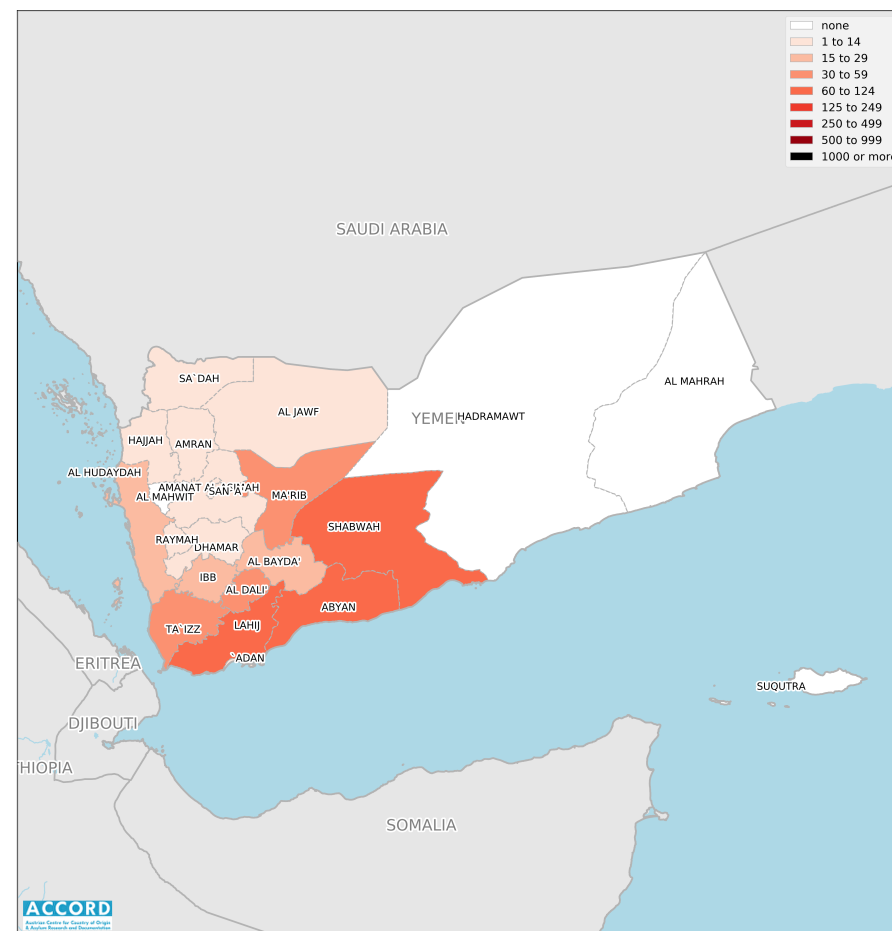
Update on incidents according to the Armed Conflict Location & Event Data Project (ACLED)

compiled by ACCORD, 5 February 2025

## Number of reported incidents with at least one fatality



## Number of reported fatalities



National borders: [GADM, 6 May 2018a](#); administrative divisions: [GADM, 6 May 2018b](#); incident data: [ACLED, 31 January 2025](#); coastlines and inland waters: [Smith and Wessel, 1 May 2015](#)

Contents

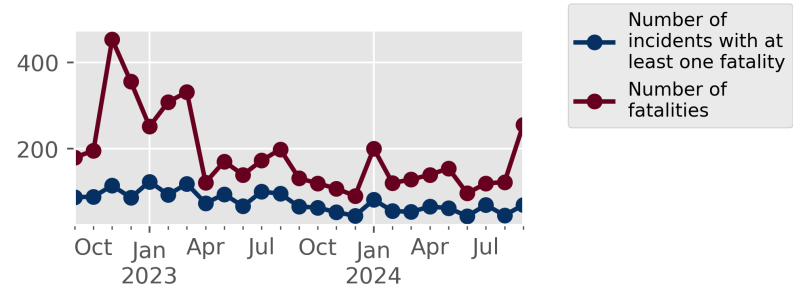
Number of reported fatalities	1
Number of reported incidents with at least one fatality	1
Conflict incidents by category	2
Development of conflict incidents from September 2022 to September 2024	2
Methodology	3
Conflict incidents per province	4
Localization of conflict incidents	4
Disclaimer	8

Conflict incidents by category

Category	Number of incidents	Number of incidents with at least one fatality	Number of fatalities
Protests	2506	1	3
Violence against civilians	263	56	65
Battles	173	92	360
Explosions / Remote violence	124	29	62
Strategic developments	118	4	5
Riots	5	1	1
Total	3189	183	496

This table is based on data from ACLED (datasets used: [ACLED](#), 31 January 2025).

Development of conflict incidents from September 2022 to September 2024



This graph is based on data from ACLED (datasets used: [ACLED](#), 31 January 2025).

## Methodology

The data used in this report was collected by the Armed Conflict Location & Event Data Project (ACLED). Based on a variety of sources, ACLED collects data on reported conflict events around the world and provides publicly available event-based datasets. ACLED data contains information on the event type, the date, location, involved actors, and other characteristics of the incident. Most of the data collected by ACLED is gathered based on publicly available reports. As information on fatalities is subject to bias and can vary between sources for the same event, ACLED employs “the most conservative and reliable fatality estimate available”. ACLED uses the reports’ context to estimate fatalities for events with reported fatalities for which the exact number is unknown (“3” or “10” for plural fatalities, depending on the context; “100” if “hundreds” are mentioned, etc.). For further details on ACLED and for the full data, see [www.acleddata.com](http://www.acleddata.com) and [ACLED, 2023](#).

Based on this data, the Austrian Centre for Country of Origin & Asylum Research and Documentation (ACCORD) compiles updates on conflict incidents and publishes them on [ecoi.net](http://ecoi.net) to offer another access point to the ACLED datasets.

It is advised to employ extreme caution when using fatality numbers.

Assessments of the security situation should not be based solely on quantitative analysis of event data.

Please see ACLED’s additional methodological paper for Yemen: [ACLED, February 2022](#)

Please note that incidents that were not assigned to a province in the ACLED data are not included in this document.

Geographic map data is primarily based on GADM, complemented with other

sources if necessary. Incidents are mapped to GADM provinces using the provinces in ACLED data. Province names and borders may differ between ACLED and GADM. Incidents that could not be located are ignored. The numbers included in this overview might therefore differ from the original ACLED data. ACLED uses varying degrees of geographic precision for the individual incidents, depending on what level of detail is reported. Thus, towns may represent the wider region in which an incident occurred, or the provincial capital may be used if only the province is known. Erroneous location data, especially due to identical place names, cannot be fully excluded.

Incidents comprise the following categories: battles, violence against civilians, remote violence, riots/protests, non-violent strategic activities. For details on these categories, please see

- ACLED – Armed Conflict Location & Event Data Project: Armed Conflict Location and Event Data Project Codebook, 2023a  
[https://acleddata.com/acledatanew/wp-content/uploads/dlm\\_uploads/2023/06/ACLED\\_Codebook\\_2023.pdf](https://acleddata.com/acledatanew/wp-content/uploads/dlm_uploads/2023/06/ACLED_Codebook_2023.pdf)
- ACLED – Armed Conflict Location & Event Data Project: FAQs: ACLED Fatality Methodology, January 2023b  
[https://acleddata.com/acledatanew/wp-content/uploads/2023/01/FAQs-ACLED-Fatality-Methodology\\_2023.pdf](https://acleddata.com/acledatanew/wp-content/uploads/2023/01/FAQs-ACLED-Fatality-Methodology_2023.pdf)
- ACLED – Armed Conflict Location & Event Data Project: Quick Guide to ACLED Data, March 2023c  
<https://acleddata.com/resources/quick-guide-to-acled-data/>

## Conflict incidents per province

Province	Number of incidents	Number of incidents with fatalities	Number of fatalities
Abyan	41	11	69
Al Bayda'	43	12	22
Al Dali'	90	12	32
Al Hudaydah	142	13	27
Al Jawf	194	6	7
Al Mahwit	271	0	0
Amanat al Asimah	200	12	16
Amran	195	5	12
Dhamar	178	3	4
Hadramawt	26	0	0
Hajjah	207	2	2
Ibb	605	13	15
Lahij	52	19	104
Ma'rib	176	14	32
Raymah	38	1	1
Sa'dah	291	3	5
San'a'	50	7	8
Shabwah	68	18	74
Ta'izz	265	24	56
'Adan	57	8	10

Province	Number of incidents	Number of incidents with fatalities	Number of fatalities
----------	---------------------	-------------------------------------	----------------------

## Localization of conflict incidents

**Note:** The following list is an overview of the incident data included in the ACLED dataset. More details are available in the actual dataset (date, location data, event type, involved actors, information sources, etc.). The data's precision varies among the incidents: a town may represent a region, or the provincial capital may be used if the precise location of an incident is unknown. In the following list, the names of event locations are taken from ACLED, while the administrative region names are taken from GADM data (with the exception of Iraq) which serves as the basis for the maps above.

In **Abyan**, 41 incidents killing 69 people were reported. The following locations were among the affected: **Ahl Dawmah, Ahwar, Al Ayn, Al Jaz, Al Mahfid, Al Qawz Junction, Al Wuday, Dofas Roundabout, Imbaqirah, Jaar, Lahmar, Suq Sibah, Thirah, Umm Surrah Junction, Uzlat Zarah, Wadi Awmran, Wadi ar Rafd, Zinjibar.**

In **Al Bayda'**, 43 incidents killing 22 people were reported. The following locations were among the affected: **Al Bayda, Al Habaj, Al Qayfa, Aqabat al Qandha, As Sawadiyah, Ash Sharyah, Az Zahir, Dhi Naim, Hammat Sarar, Radaa.**

In **Al Dali'**, 90 incidents killing 32 people were reported. The following locations were among the affected: **Ad Dali, Ad Dali University, Al Fakhir, Al Jubba, Al Mashari, Al Tahun, Amarah, Az Zahirah, Battar, Dawran, Dhi Jalal, Halhal, Hammam Damt, Jabal Murays, Juban, Kawlat az Zaqri, Mahqan, Qarain al Fahd, Qatabah, Shalil, Thawkab, Tuwarsah, Uzlat Kanah, Uzlat Manqayr.**

In **Al Hudaydah**, 142 incidents killing 27 people were reported. The following locations were among the affected: Ad Durayhimi, Al Habil, Al Haymah, Al Hudaydah, Al Hudaydah - Al Hali, Al Hudaydah - Al Hawak, Al Hudaydah - Al Hodeidah University, Al Hudaydah - Al Hudaydah International Airport, Al Hudaydah - Al Kadf, Al Hudaydah - Al Kurnish, Al Hudaydah - Al Mina, Al Hudaydah - At Tanmiyah, Al Hudaydah - Kilu 16, Al Hudaydah - Maydan at Tahrir, Al Hudaydah - Port, Al Hudaydah - Shari Shamsan, Al Hudaydah - Street 90, Al Jabaliyah, Al Jabanah, Al Jah, Al Jah al Asfal, Al Khawbah, Al Khawkhah, Al Luhayyah, Al Mansuriyah, Al Marawiah, Al Marir, Al Mighlaf, Al Qanawis, As Salif, As Salif Junction, As Salif Port, As Sukhnah, Ash Shuub, Bajil, Bayt Maghari, Bayt al Faqih, Bayt al Hadish, Dayr al Afif, Hays, Jabal Dubas, Kamaran, Qazabah, Ras Isa, Ras Isa Oil Facility, Ubal, Uzlat Al Waariyah, Zabid.

In **Al Jawf**, 194 incidents killing 7 people were reported. The following locations were among the affected: Afi, Al Anan, Al Ghayl, Al Hazm, Al Humaydat, Al Irq, Al Khanjar, Al Khirab, Al Mahjal, Al Marashi, Al Marfad Al Shamlan, Al Maslub, Al Matun, Al Uqdah, Al Waghirah, Al Yatimah, Ar Rawd, As Sulul, Az Zahir, Bani Shihab, Barat, Hisn Bani Sad, Hisn ad Daymah, Husun Al Shannan, Jabal Labinah, Milaha, Rajuzah, Ruhub, Suq Ad Duam, Suq al Ithnayn, Uzlat Al Maranah, Uzlat As Saamum, Uzlat Bin Shihab, Uzlat Numan, Wadi Madhab.

In **Al Mahwit**, 271 incidents killing 0 people were reported. The following locations were among the affected: Al Ahbul, Al Ahjar, Al Ahjul, Al Khamis, Al Mahwit, Al Malahinah, Al Mirwah, Ar Rujum, As Safaqayn, At Tawilah, Badh, Bani Ahmad, Bani Hujjaj, Habat, Jabal Numan, Jibal Nimrah, Jibal al Mahwit, Jumat Sari, Kawkaban, Rawud, Sahil Baqil, Shibam, Suq Al Ahad, Uzlat Al Arqub, Uzlat Al Qiblah, Uzlat Ar Rawdah, Uzlat Ash Shajaf, Uzlat Ash Shamasinah, Uzlat Az Zahir, Uzlat Hamdan, Uzlat Huwa, Uzlat Jabal Juba.

In **Amanat al Asimah**, 200 incidents killing 16 people were reported. The

following locations were among the affected: Bani al Harith, Sanaa, Sanaa - Al Bulayli, Sanaa - Al Hasaba, Sanaa - Al Jiraf East, Sanaa - Al Madinah as Sakaniyah ash Shamaliyah, Sanaa - Al Qadisiyah al Janubiyah, Sanaa - Al Sabeen, Sanaa - Al Wahdah, Sanaa - An Nahdhah, Sanaa - As Sabain Square, Sanaa - As Sunaynah, Sanaa - Assafiyah, Sanaa - At Tahrir, Sanaa - At Talahum, Sanaa - At Tashrifat, Sanaa - Aththaorah, Sanaa - Az Zubayri, Sanaa - Azzal, Sanaa - Bani Hawat, Sanaa - Bir ad Dar, Sanaa - Central Security Camp, Sanaa - Daris, Sanaa - Habrah, Sanaa - Hadda, Sanaa - Iman University, Sanaa - Jabal Ard Qadim, Sanaa - Jawlat Musab, Sanaa - Maain, Sanaa - Madhbah, Sanaa - Nuqum, Sanaa - Old City, Sanaa - Sanaa University, Sanaa - Sawad Hanash, Sanaa - Shamlan, Sanaa - Shuaub, Sanaa - Sports City.

In **Amran**, 195 incidents killing 12 people were reported. The following locations were among the affected: Al Amashiyah, Al Ashshah, Al Fusayrah, Al Hajar, Al Halhalah, Al Harf, Al Madan, Al Manjarah, Al Qabii, Al Qaflah, Amran, Amran Cement Factory, An Nasirah, As Sananiyah, As Sararah, As Sawad, As Sudah, As Sukaybat, As Suq al Jadid, Bayt Adhaqah, Bayt ad Dawi, Dhaybin, Dhayfan, Dhu Khayran, Hababah, Habur, Hamdah, Huth, Khamir, Mifkhadh, Murhibah, Raydah, Sahhab, Shaharah, Sufyan, Suq Al Hayjah, Suwayr, Uzlat Al Amashiyah, Uzlat Al Batnah, Uzlat Al Jadam, Uzlat Al Ujayrat, Uzlat Bani Abd, Uzlat Bani Dahsh, Uzlat Hajur, Uzlat Iyal Mawmar, Wadi Dharhan.

In **Dhamar**, 178 incidents killing 4 people were reported. The following locations were among the affected: Ad Dann, Al Ahad, Al Jumah, Al Milah, Anss, As Sumal Bani Yub, Bani Falah, Dawran ad Daydah, Dhamar, Dhamar University, Hammam Ali, Jabal Razih, Mabrar, Madinat ash Sharq, Mishrafah, Nunah, Qarf, Suq ar Rubu, Thawban, Uzlat Al Humaytah, Uzlat Al Muaynah, Uzlat Anban, Uzlat As Sawad, Uzlat Ash Sharqi, Uzlat Dhahib, Uzlat Jarban, Uzlat Muwassata, Uzlat as Sid, Wadi al Ush, Zabab, Zarajah.

In **Hadramawt**, 26 incidents killing 0 people were reported. The following

locations were among the affected: Ad Dabbah Port, Ad Dis ash Sharqiyah, Al Mukalla, Al Wadiah, Ar Raydah, Ash Shihr, Ghayl Ba Wazir, Hami, Hawrah, Rihan International Airport, Sayun, Tarim, Wadi Juthaymah.

In Hajjah, 207 incidents killing 2 people were reported. The following locations were among the affected: Abs, Ad Dabub, Aflah Al Yaman, Aflah ash Sham, Al Abbaysah, Al Asab, Al Ghawlah, Al Jadah, Al Jawadah, Al Jurd, Al Khatwah, Al Maghrabah, Al Mahabishah, Al Makhshush, Al Mansurah, Al Masabih, Al Miftah, Al Qarih, Al Qulfaah, An Nayd al Ala, Ar Rabu, Ash Shabiri, Ash Shaghadirah, Ash Shahil, Ash Shijah, Aslam, At Tawf, Bahais, Bani Al Awam, Bani Khawli, Bani Muharram, Bani Qais, Bani al Haddad, Bani an Nahari, Bayt Mujammal, Bayt al Awbali, Bayt al Jaradi, Bayt al Maghribi, Coast of Hajjah, Darb Bani Asad, Hajjah, Hayjat Madikhah, Hujur, Khayran, Kuaydinah, Kuhlan Affar, Kuhlan ash Sharaf, Kushar, Mabyan, Matulah, Mustaba, Qarah, Qariyah, Qaryat al Ahnum, Sabran, Sharas, Suq Shamar, Uzlat Afsar, Uzlat Ahim, Uzlat Al Jabr, Uzlat An Nusayri, Uzlat Anham al Gharb, Uzlat Bani Hafiz wa al Mukarimah, Uzlat Bani Harbi, Uzlat Bani Mawhib, Uzlat Bani Nashar, Uzlat Bani Rizq, Uzlat Bani Thawab, Uzlat Bani al Harith, Uzlat Bani ash Shamakh, Uzlat Bani ash Shawmi, Uzlat Dhain, Uzlat Janib al Yaman, Uzlat Janib ash Sham, Uzlat Khamis al Qadi, Uzlat Nisa, Uzlat Ulkamah, Uzlat al Jabr al Ala, Wadhrah, Washhah.

In Ibb, 605 incidents killing 15 people were reported. The following locations were among the affected: Abalan, Ad Dakhal, Al Adharib, Al Afyush, Al Ahad, Al Ahmul, Al Akhmas, Al Arabiyin, Al Hamzah Camp, Al Jaashin, Al Jabbanah, Al Jabjab, Al Jamal, Al Junayd, Al Kabsi Square, Al Khirbah, Al Mahmul, Al Makhadir, Al Manar, Al Misqah, Al Qaidah, Al Udayn, Al Waziyyah, Al Wuzayrah, Al Yahari, An Nadirah, Ar Radai, Ar Radmah, Ar Ramadi, Ar Ruzmah, Ardan, As Saddah, As Safiyah, As Safna, As Sarah, As Sayyani, As Sifa, Ash Shaawir, Ash Sharqi, At Turba, Az Zahar, Az Zihar, Bani Mansur, Bani Yusuf, Bayt ash Shibr, Dakhlat al Masalimah, Dar al Qudsi, Dar ash Sharaf, Dhi As Sufal, Hada al Ulya, Haliyan, Harat as Salbah, Hazm al

Udayn, Hubaysh, Hubaysh Junction, Ibb, Ibb - Thawrah Hospital, Ibb University, Jabal Badan, Jarrafah, Jiblah, Lakmat Aynan, Markaz Mudhaykirah, Maytam, Najd Al Adan, Najd al Jumai, Nakhlan, Naqil al Aqab, Qaryat ad Dais, Rababah, Rahwan Al Ulya, Ribat as Sarimah, Rihab, Shawait, Shawt al Faras, Suq al Khamis, Suq al Layl, Uzlat Al Ajum, Uzlat Al Aqibah, Uzlat Al Aslum, Uzlat Al Hadis, Uzlat Al Masil, Uzlat Bani Ahmad, Uzlat Bani Margham, Uzlat Bani Sawi, Uzlat Bani Siba, Uzlat Dalal, Uzlat Habir, Uzlat Haysan, Uzlat Hazzah, Uzlat Khabaz, Uzlat Shalf, Uzlat al Mazahin, Uzlat as Sahul, Yarim, Yuhayr, Zalmah al Ulya.

In Lahij, 52 incidents killing 104 people were reported. The following locations were among the affected: Al Fayush, Al Habilayn, Al Hajir, Al Hawtah, Al Milah, Al Musaymir, Al Qurayn, Am Surayh, Aqqan, Ayrim, Bani Bakr, Bir Nasir, Karish, Madinat Labus, National Cement Factory, Radfan, Tawr al Bahah, Uzlat Al Hajr Hadlan, Wadi Ahamah.

In Ma'rib, 176 incidents killing 32 people were reported. The following locations were among the affected: Ad Dayq, Adh Dhira, Al Abu Tuhayf, Al Akd, Al Amud, Al Aqta, Al Ghanim, Al Hadba Al Muhsin, Al Harjah, Al Hazm, Al Hazmah, Al Husun, Al Jafrah, Al Jurayda, Al Mahjazah, Al Salib, Asdas, Bidbadah, Harib, Harrah, Jabal al Balaq ash Sharqi, Judaydah, Majzar, Marib, Marib - Harat al Aman as Siyasi, Marib - Marib General Hospital, Qaniyah, Rahabah al Kawlah, Safir, Safir Oil Facility, Shuja, Suq Sirwah, Wadi Abidah.

In Raymah, 38 incidents killing 1 person were reported. The following locations were among the affected: Ad Dil, Al Hadiyah, Al Jabin, Al Magharim, Hawah, Kusmah, Markaz Bilad At Taam, Mazhar, Suq as Salaf.

In Sa'dah, 291 incidents killing 5 people were reported. The following locations were among the affected: Al Ayn, Al Buqa, Al Ghamr, Al Ghawr, Al Habil Walibah, Al Hashwah, Al Hijrah, Al Jamilah, Al Jarashah, Al Khafji, Al Kharab, Al Malahit, Al Mashaf, Al Murazim, Al Qahrah, Al Thabit, Al Umm Shaykh, An

Nazir, Ar Raqw, As Sawmaah, Ash Shamiyah, Ash Shawati, Azlah, Bani Bahr, Bani Siyah, Baqim as Suq, Dahyan, Dhira, Fawt, Hajlah, Jabal Marran, Jabal al Azad, Jalha, Jawi, Kitaf, Qullat Jawi, Rabu al Hudud, Sadah, Sadah - Qahzah, Shiarah, Shuar, Suq al Khamis, Uzlat Al Salim, Uzlat Arw, Uzlat Bani Abad, Uzlat Dhuwayb al Ulya, Uzlat Hanbah.

In San'a', 50 incidents killing 8 people were reported. The following locations were among the affected: Al Ghurzah, Al Khaniq, Al Madawir, Al Madid, Al Mahjar, Al Mamar, Al Qalis, Al Urr, Artil, Attyal, Bani Ali, Barran, Bayt al Qulubi, Bayt al Udhuri, Bayt as Sayyid, Dar Salam, Darwan, Dharhan, Dula, Dulaa, Jihanah, Madam, Mafhaq, Manakhah, Matnah, Qa ar Raqqah, Qaryat Bayt Qatran, Sanaa - Al Asbahi, Sanaa - Bayt Baws, Saraf, Sawan, Sayyan, Uzlat Al Judaan, Uzlat Bani Makram, Uzlat Bani an Namri, Uzlat Shab, Waraqah.

In Shabwah, 68 incidents killing 74 people were reported. The following locations were among the affected: Al Aqir, Al Hajab, Al Hanak, Al Hawtah, Al Jalfuz, Al Kirmum, Al Masha, Al Musayniah, Al Quwwah, Al Said, Arah, Ash Sharj, Ataq, Ataq New Hospital, Azzan, Baaram, Balhaf, Bayhan, Bayhan al Ulya, Bir Ali, Hada, Hisn Ghabar, Jawl ar Raydah, Khawrah, Lamatir, Mayfaah, Rudum, Wadi Dara, Wadi Khirr, Wadi al Mashar, Wasit.

In Ta'izz, 265 incidents killing 56 people were reported. The following locations were among the affected: Abar, Ad Dabab, Ad Dabbah, Ad Dimnah, Akhraq, Al Aqrud, Al Ayn, Al Dharifa, Al Hawban, Al Haymah al Ulya, Al Haymatayn, Al Jabziyah, Al Janad, Al Jirat, Al Kamb, Al Khazajah, Al Maratibah, Al Masharib, Al Mirasah, Al Misrakh, Al Mukha, Al Nashmah, Al Quhayfah, Al Quhaymah, Al Waziiyah Junction, Ar Ramdah, Ar Rawnah, Ar Rays, Ar Rubayi, Ar Rubu, As Sahal, As Silw, As Siyahi, At Turbah, Athawar, Az Zabirah, Az Zawaqir, Az Zaylai, Az Zubayrah, Barashah, Barh, Barh Cement Factory, Dar an Nasr, Hadhran, Hadiyah, Hawafilah, Hawamirah, Hawrah, Hayfan, Hubur, Jabal Suwadah, Khadir, Khalid Ibn al Waleed Military Camp,

Maqbanah, Masahir al Asfal, Mati, Mawiyah, Mawiyah Junction, Mirab, Qaryat ash Shaqb, Rahban, Sabran, Saqam, Shawkan, Tabashiah, Taizz, Taizz - Ad Darbah, Taizz - Al Bararah, Taizz - Al Mujliyah, Taizz - Ar Rawdah, Taizz - Ath Thawrah, Taizz - Bab al Kabir, Taizz - Bir Bashah, Taizz - Madinat an Nur, Taizz - Old Airport, Taizz - Republican Palace, Taizz - Salah, Taizz - Salh, Taizz - Street 40, Taizz - Thabat, Taizz - Tibbat as Salal, Taizz - Usayfarah, Taizz - Wadi al Hawban, Taizz Central Prison, Urf, Uzlat Al Akhlud, Uzlat Al Ashmalah, Uzlat Al Mujahadah, Uzlat As Suayrah, Uzlat Az Zahrah, Uzlat Bani Salah, Uzlat Khadir Al Badw, Yufus.

In 'Adan, 57 incidents killing 10 people were reported. The following locations were among the affected: Aden, Aden - Ad Dakkah, Aden - Aden International Airport, Aden - Al Alam Checkpoint, Aden - Al Basatin, Aden - Al Maalla, Aden - Al Mansurah, Aden - Al Mimdarah, Aden - Al Qahirah, Aden - Al Shaab, Aden - Ash Shabat, Aden - Ash Shaikh Outhman, Aden - At Tawahi, Aden - Bir Ahmad, Aden - Caltex Roundabout, Aden - Dar Sad, Aden - Enma, Aden - Gold Mohur Valley, Aden - Hayy As Salam, Aden - Hayy al Aydarus, Aden - Hayy al Qati, Aden - Jawlat Hujayf, Aden - Jawlat al Arish, Aden - Jawlat al Karaa, Aden - Jawlat as Safinah, Aden - Judicial Complex, Aden - Kabuta, Aden - Khawr Maksar, Aden - Maashiq Presidential Palace, Aden - Ras al Jarth, Aden - Sahat al Urud, Aden - Salah ad Din Camp, Aden - Sira.

## Sources

- ACLED – Armed Conflict Location & Event Data Project: ACLED Methodology and Coding Decisions around the Yemen Civil War; Version 5, February 2022  
<https://www.acleddata.com/download/35247/>
- ACLED – Armed Conflict Location & Event Data Project: Armed Conflict Location and Event Data Project Codebook, 2023  
[https://acleddata.com/acledatanew/wp-content/uploads/dlm\\_uploads/2023/06/ACLED\\_Codebook\\_2023.pdf](https://acleddata.com/acledatanew/wp-content/uploads/dlm_uploads/2023/06/ACLED_Codebook_2023.pdf)
- ACLED – Armed Conflict Location & Event Data Project: Middle East, 31 January 2025  
[https://acleddata.com/curated-data-files/#MiddleEast\\_2015-2025\\_Jan31](https://acleddata.com/curated-data-files/#MiddleEast_2015-2025_Jan31)  
(visited on 5 February 2025)
- GADM – Global Administrative Areas: gadm36\_levels.shp, Version 3.6, 6 May 2018a  
[http://biogeo.ucdavis.edu/data/gadm3.6/gadm36\\_levels.shp.zip](http://biogeo.ucdavis.edu/data/gadm3.6/gadm36_levels.shp.zip)
- GADM – Global Administrative Areas: gadm36\_YEM\_shp.zip, Version 3.6, 6 May 2018b  
[https://biogeo.ucdavis.edu/data/gadm3.6/shp/gadm36\\_YEM\\_shp.zip](https://biogeo.ucdavis.edu/data/gadm3.6/shp/gadm36_YEM_shp.zip)
- Smith, Walter H. F. and Wessel, Paul: Global Self-consistent Hierarchical High-resolution Geography (GSHHG), Version 2.3.4, 1 May 2015  
<https://www.ngdc.noaa.gov/mgg/shorelines/data/gshhg/latest/>

## Disclaimer

ACLED data undergoes several rounds of review before publication and is continually updated as new events are added and existing events are revised as new information becomes available. Updates in ACLED's datasets will not necessarily be reflected in ACCORD's reports if the update occurs close to or after the latter's publication. Changes in the sources used by ACLED to collect incident data might affect the comparability of data over time. For more information on ACCORD's products based on the data, please see the [ecoi.net blog posts tagged with "ACLED"](#). The lack of information on an event in this report does not permit the inference that it did not take place. The boundaries and names displayed do not imply endorsement or acceptance by the Austrian Red Cross.

## Cite as

- ACCORD – Austrian Centre for Country of Origin & Asylum Research and Documentation: Yemen, third quarter 2024: Update on incidents according to the Armed Conflict Location & Event Data Project (ACLED), 5 February 2025