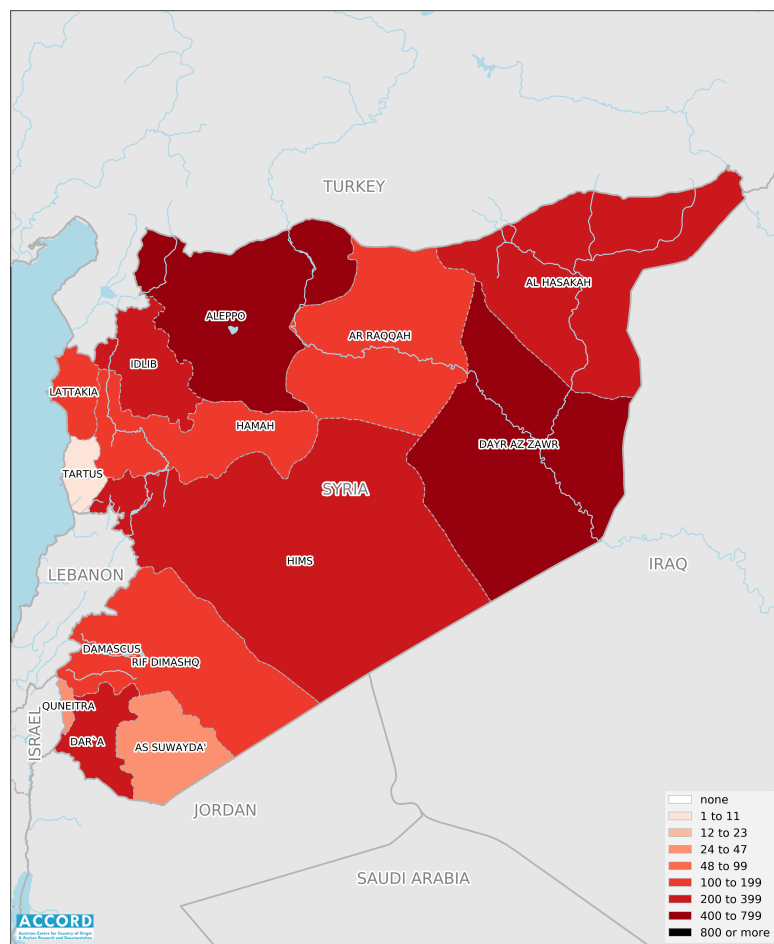


SYRIA, YEAR 2024:

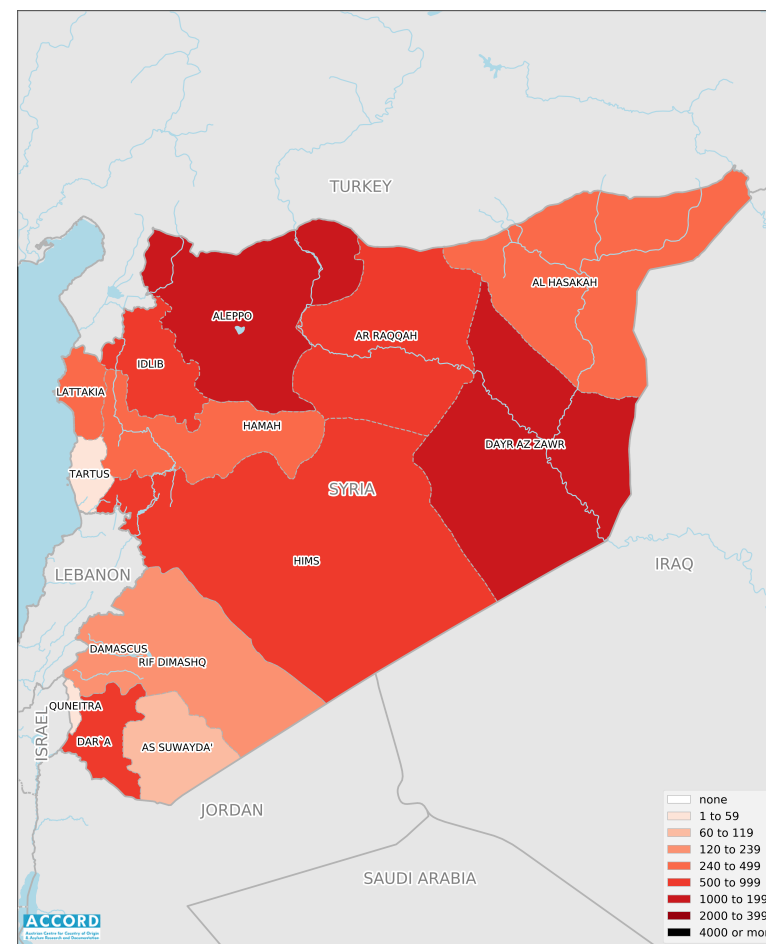
Update on incidents according to the Armed Conflict Location & Event Data Project (ACLED)

compiled by ACCORD, 5 February 2025

Number of reported incidents with at least one fatality



Number of reported fatalities



National borders: [GADM, 6 May 2018a](#); administrative divisions: [GADM, 6 May 2018b](#); incident data: [ACLED, 31 January 2025](#); coastlines and inland waters: [Smith and Wessel, 1 May 2015](#)

Contents

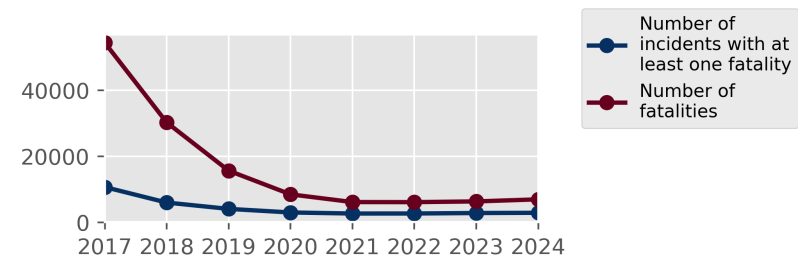
Number of reported fatalities	1
Number of reported incidents with at least one fatality	1
Conflict incidents by category	2
Development of conflict incidents from 2017 to 2024	2
Methodology	3
Conflict incidents per province	4
Localization of conflict incidents	4
Disclaimer	11

Conflict incidents by category

Category	Number of incidents	Number of incidents with at least one fatality	Number of fatalities
Explosions / Remote violence	7211	913	2563
Battles	2962	1283	3422
Strategic developments	1965	6	10
Violence against civilians	1935	644	902
Protests	1522	10	27
Riots	95	8	14
Total	15690	2864	6938

This table is based on data from ACLED (datasets used: [ACLED, 31 January 2025](#)).

Development of conflict incidents from 2017 to 2024



This graph is based on data from ACLED (datasets used: [ACLED, 31 January 2025](#)).

Methodology

The data used in this report was collected by the Armed Conflict Location & Event Data Project (ACLED). Based on a variety of sources, ACLED collects data on reported conflict events around the world and provides publicly available event-based datasets. ACLED data contains information on the event type, the date, location, involved actors, and other characteristics of the incident. Most of the data collected by ACLED is gathered based on publicly available reports. As information on fatalities is subject to bias and can vary between sources for the same event, ACLED employs “the most conservative and reliable fatality estimate available”. ACLED uses the reports’ context to estimate fatalities for events with reported fatalities for which the exact number is unknown (“3” or “10” for plural fatalities, depending on the context; “100” if “hundreds” are mentioned, etc.). For further details on ACLED and for the full data, see www.acleddata.com and [ACLED, 2023](#).

Based on this data, the Austrian Centre for Country of Origin & Asylum Research and Documentation (ACCORD) compiles updates on conflict incidents and publishes them on ecoi.net to offer another access point to the ACLED datasets.

It is advised to employ extreme caution when using fatality numbers.

Assessments of the security situation should not be based solely on quantitative analysis of event data.

Please see ACLED’s additional methodological paper for Syria: [ACLED, March 2019a](#), [ACLED, April 2019b](#)

Geographic map data is primarily based on GADM, complemented with other sources if necessary. Incidents are mapped to GADM provinces using the provinces in ACLED data. Province names and borders may differ between ACLED and GADM. Incidents that could not be located are ignored. The numbers included in

this overview might therefore differ from the original ACLED data. ACLED uses varying degrees of geographic precision for the individual incidents, depending on what level of detail is reported. Thus, towns may represent the wider region in which an incident occurred, or the provincial capital may be used if only the province is known. Erroneous location data, especially due to identical place names, cannot be fully excluded.

Incidents comprise the following categories: battles, violence against civilians, remote violence, riots/protests, non-violent strategic activities. For details on these categories, please see

- ACLED – Armed Conflict Location & Event Data Project: Armed Conflict Location and Event Data Project Codebook, 2023a
https://acleddata.com/acleddatanew/wp-content/uploads/dlm_uploads/2023/06/ACLED_Codebook_2023.pdf
- ACLED – Armed Conflict Location & Event Data Project: FAQs: ACLED Fatality Methodology, January 2023b
https://acleddata.com/acleddatanew/wp-content/uploads/2023/01/FAQs-ACLED-Fatality-Methodology_2023.pdf
- ACLED – Armed Conflict Location & Event Data Project: Quick Guide to ACLED Data, March 2023c
<https://acleddata.com/resources/quick-guide-to-acled-data/>

Conflict incidents per province

Province	Number of incidents	Number of incidents with fatalities	Number of fatalities
Al Hasakah	1181	204	374
Aleppo	3981	544	1549
Ar Raqqa	789	198	506
As Suwayda'	518	44	68
Damascus	95	32	110
Dar'a	883	316	522
Dayr Az Zawr	2527	565	1229
Hamah	654	158	479
Hims	667	247	984
Idlib	2710	248	546
Lattakia	402	146	250
Quneitra	877	29	56
Rif Dimashq	366	122	238
Tartus	40	11	27

Localization of conflict incidents

Note: The following list is an overview of the incident data included in the ACLED dataset. More details are available in the actual dataset (date, location data, event type, involved actors, information sources, etc.). The data's precision varies among the incidents: a town may represent a region, or the provincial capital may be used if the precise location of an incident is unknown. In the following list, the names of event locations are taken from ACLED, while the administrative region names are

taken from GADM data (with the exception of Iraq) which serves as the basis for the maps above.

In **Al Hasakah**, 1181 incidents killing 374 people were reported. The following locations were among the affected: **Abiad, Aboush, Abu Fas, Abu Jurn, Abu Khashab, Abu Rasayn, Abu Rasin, Al Alia Silos, Al Asadiyah, Al Atila, Al Bajarya, Al Hariri, Al Jana, Al Jawadiyah, Al Khan, Al Nuwaihah, Al Sab'a Wa Arba'en, Al Sheikh Ali, Al Tuwaymen, Al Tuwinah, Al Ushaytah, Al Waleed Border Crossing, Al-Arbain, Al-Hasakeh, Al-Hasakeh - Al Mufti, Al-Hasakeh - Al Nashweh Al Gharbiyeh, Al-Hasakeh - Al-Aziziyeh, Al-Hasakeh - Ghoweran, Al-Hasakeh - Housh Al-Ba'er, Al-Hasakeh - Khesman, Al-Hasakeh - Msheirfeh, Al-Hasakeh - Salhiyeh, Al-Hasakeh - Tal Hajar, Al-Khamayl, Al-Khuwaytilah, Al-Maabdaa, Al-Malikeyyeh, Al-Sa'da, Al-Shamsani, Al-Sina'a Prison, Al-Tuwinah, Al-Yarubiyah, Ali Fru, Alia, Alwar Shamsani, Amuda, Anad, Aniq El Hawa, Areesheh, Areshet Ras El Ein, As Suwaydiyah, As Suwaydiyah Gas Field, Atallah, Atshan, Aziziyeh, Bab al Faraj, Bakruwan, Bane Qaser, Bashut, Batirzan, Baylasan, Big Damkhiyeh, Dada Abdal, Darbasiyah, Dardara, Dardara Tal Tamer, Dashishah, Dawdeya, Dhabana, Doda, Dwerah, Eastern Aluq, Eastern Tall Ward, Gazelik, Ghabashiah, Ghassan, Ghazila, Ghuzaylah, Gire Kera, Girebawi, Hadaj, Hakimeya, Hamu, Haram Shaykhu, Harir, Hasde, Hdadiyah, Himo, Hisn Castle, Hole, Hole Camp, Humayl, Iskenderun, Istrahet Al-Wazir, Jabal Abdulaziz, Jabisah Oil Fields, Kabibah Oil Field, Karbatli, Kari Barri, Karziro - Tal Adas, Kawkab, Khadrawi, Khan Eljabal, Khanik, Kharab Al Jayr Airbase, Khazneh, Kherbet Al Sha'er, Kherbet Jamus, Khwaitleh R'eidat, Kozliyeh, Laylan, Mabrouka, Markada, Masudiyeh, Middle Janabeh, Mjeibra, Mjeibreh, Msheirfeh Remo, Naqqara, Qabr Al Kabir, Qahtaniyyah, Qara Chok mountain, Qardim, Qasemiyeh, Qasrok Airbase, Qasruk, Qera Sibi, Qerbelat, Quamishli, Quamishli Airbase, Qubur al-Qarajna, Rahiyah al-Sawdah, Ras al-Ain, Reshwaniye, Reyhaniya, Rmelan, Roj Camp, Rubariya Military Air Base, Rubay'at, Sad Mazkfat, Safa, Safya, Safyan, Saida Oil Station, Salhiyeh, Sanjaq Khalil, Sanjaq Sa'dun, Semalka Border Crossing, Serekaniye**

camp, Shadadah, Shakar Khaj, Shirk, Small Damkhiyeh, Soda, Tabaqa, Tal Al Fares, Tal Al-Laban, Tal Barham, Tal Barod, Tal Baydar Military Air Base, Tal Brak, Tal Elfukhar, Tal Harmel, Tal Hmis, Tal Jammeh, Tal Kadish, Tal Qabr Al-Saghir, Tal Shayr, Tal Tamer, Tal Tishrine, Tall Tawil, Tall Thahab, Tarbisbeya, Tartab, Tash Hawas, Tawileh, Tell Halaf, Thahr El Arab, Thalja, Tilun, Tishreen Oil Well, Tuffahiyeh, Tuwaymin, Um Al Madfa', Um Harmala, Um Harmla, Umm Al-Fursan, Umm Al-Kayf, Umm Al-Khair, Umm Ashba, Washokani Camp, Western Sabe Skur, Ya'robayah, Zarba Oil Field.

In Aleppo, 3981 incidents killing 1549 people were reported. The following locations were among the affected: A'rima, A'wejel, Aajami, Abad, Abla, Abu Jabbar, Abu Kahf, Abu Qalqal, Abu Safita, Abu Taltal, Abu Zandin, Abudan - Marsawa, Abyan Saman, Abzemo, Adamanly, Afrin, Aghjah Li, Aghtrin, Ahras, Ain Dara, Ain El-Bumane', Ain al Arab, Ain al Hajar, Ajil, Al As'ous, Al Bab, Al Baylouniyeh, Al Daraj, Al Habata, Al Hessian, Al Hushariya, Al Kafir, Al Kawukli, Al Khalidiyah, Al Qadi, Al Qashla, Al Qurt, Al Safira Military Base and Defence Factories, Al Salloum, Al Shuqayyif Industrial District, Al Wasta, Al Ziyarah, Al-Alqamiyyeh, Al-Assad Military Academy, Al-Baylonah, Al-Bohouth al-Elmia, Al-Bughaz, Al-Eis, Al-Hoss Plateau, Al-Khafsa, Al-Maizliya, Al-Malikeyyeh, Al-Maqbalah, Al-Mokambo, Al-Qasmiyeh, Al-Qasr, Al-Rahal Association, Al-Rashdeen, Al-Shamawiyah, Al-Taflah, Al-Wasita, Al-Yalni, Alamdar, Aleppo, Aleppo - Ain al-Tal, Aleppo - Al-Ansari, Aleppo - Al-Ansari Mashhad, Aleppo - Al-Ashrafiyya, Aleppo - Al-Azamiyeh, Aleppo - Al-Baseel, Aleppo - Al-Furqan, Aleppo - Al-Layramoun, Aleppo - Al-Mohafaza, Aleppo - Al-Naqqarin, Aleppo - Al-Nayrab, Aleppo - Al-Nile, Aleppo - Al-Zahraa, Aleppo - Al-Ziebdiyeh, Aleppo - Bab Al Hadid, Aleppo - Bustan Al-Basha, Aleppo - Fardos, Aleppo - Halab Al-Jadida, Aleppo - Hamadaniyeh, Aleppo - Industrial area in Jibreen, Aleppo - International Airport, Aleppo - Jamilyeh, Aleppo - Jibreen, Aleppo - Masaken Hanano, Aleppo - Municipal Palace, Aleppo - Ramousa, Aleppo - Salah Al-Dina, Aleppo - Sha'ar, Aleppo - Sheikh Maqsoud, Aleppo - Suleimaniyeh, Aleppo - University of Aleppo, Aleppo Thermal Power Plant, Ali Kar, Aloush, Alsayed

Ali, Amara, Andan, Andarin, Anjara, Anqalah, Aqibah, Ar-Ra'ee, Arab Hassan Kabeer, Arab Hassan Saghir, Arab Ushaghi, Arab Wiran, Arbaa Saghira, Arhab, Arnaz, Arran, Artillery College, As-Safira, Asaliyeh, Ashmah, Assan, Atareb, Atireh, Atshanah, Awn al Dadat Crossing, Aykadah, Ayn Al-Jahsh, Aytawiran Tahtani, Azaz, Azraq, Baadinli, Bab Al Salameh, Babiri, Babis, Babka, Bahfis, Bala, Barjaka, Barkhadan Camp, Barna, Barqum, Bashkwi, Bashmra, Bassilhaya, Basufan, Basuta, Batabu, Baza'a, Bene, Besh Jurn, Bhuth Elmeya, Big Bweideh, Big Habbuba, Big Kaber - Big Kaberjeh, Big Osajli, Big Sukariyeh, Big Tahna, Bilan Koy, Bir Haso, Bir Tafreeah, Bishqatine, Biyanoun, Blinta, Boban, Bshantra, Bughaz, Bulbul, Burj Al Qas, Burj Haydar, Burj Hussein Al Thaher, Busraton, Buwaybiyah, Central Prison, Dabiq, Dadat, Daghelbash, Dakhireh, Dalha, Dandaniya, Daret Azza, Dargir - Deir al Kabir, Darwish Ubasi, Dayr Hafir, Deir Jamal, Deir Meshmesh, Deir Qaq, Deir Sawan, Donbaly, Durakli, Eastern Eshkan, Ein Daqneh, Enab, Eskeif - Koshkar, Fafertin, Fafin, Farat, Ghandorah, Ghazawiyah, Ghoz, Gulmit, Hadher, Hadra - Baldaq Kabeer, Haj Qassem, Halawanji, Halisa, Hamra, Hamran, Handarat, Harbal, Hardatnin, Haritan, Hasin, Hatabat, Hawar Killis, Hawar al-Nahr, Hawshariya, Hawzan, Haykajah, Haymar Labda, Hayyan, Hazwan, Hmeira, Hota, Hoteh, Hsajek, Hulilu-Khalnare, Hur, ICARDA Research Facility, Ibbin, Ijaz, Jaadet Elsamawat, Jabal Al Sayadah, Jabal Al Sheikh Barakat, Jabal Azzan, Jalabiyeh, Jalamah, Jamila - Jumke, Jamiyat al-Maari, Jamus Wiran, Janat Abu Jadhah Jarkas, Jandairis, Jaqalli Jum, Jarablus, Jarqili Kabir, Jarrad, Jat, Jazraya, Jeb Abyad, Jeb Kas, Jeb Makhzum, Jeb Naassan, Jeineh, Jirah Airbase, Jomrokiyeh, Jub Al Barazi, Jub an Nashamah, Jubba al Kusa, Juqali, Juwaiq, Kaan Kurk, Kabashin, Kafin, Kafr Aleppo, Kafr Amma, Kafr Antoun, Kafr Bssin, Kafr Dael, Kafr Hamra, Kafr Janna, Kafr Kalbein, Kafr Karmin, Kafr Khasher, Kafr Miz, Kafr Naha, Kafr Naseh Tal Refaat, Kafr Noran, Kafr Rum, Kafr Safra, Kafr Taal, Kafr Zayt, Kafra, Kafrantin, Kafrnaya, Kaljibrin, Kandarliyeh, Kashtaar, Kassibeh, Kawanda, Kawkaba, Kerak, Khaderiyah Tahtaniah, Khalidiyah, Khalil, Khalsa, Khan Al-Asal, Khan Tuman, Khanaser, Kharab Hisaq, Kharab Nas, Kharab Shams, Kharab Suluq, Kharabishah, Kherbet Kiyar, Kherbet Sheikh Aqil, Kherbet Tweini, Kherbet Zamala, Khirbat

az Zuwayn, Kilote, Kimar, Kirzele, Kokan, Kon Aftar, Koran Afrin, Koran Jandris, Korhyok, Kreidiyeh, Kulet Elbweider, Kulyan, Kurdo, Kusniya, Kuwait Al Rahma Camp, Kwaires Military Airbase, Lilawa, Little Bweideh, Little Habbuba, Lower Kafardali, Lower Shyookh, Lower Tarmak - Lower Tarmak Sheikhan, Ma'amel al Zaatari, Ma'aret Al-Atareb, Ma'btali, Maamal Ushagi, Maarin, Maarrata, Maarrata Prison, Madyuneh, Mahdum, Makbas, Mand - Mandak, Mansoura, Mansura, Maraanaaz, Maratet Um Hosh, Mare', Marsawa, Mashaala, Masikah, Masikan, Maskana, Matina, Mayasa, Maydana, Mazra'at Al Uyun, Meidan Ekbis, Memit, Menagh, Menagh - Military Airbase, Menbij, Meydanki, Military Infantry School, Minas, Mirkan, Misherefe, Mishtenur Hill, Misqan, Miznaz, Monif, Moruh Manbaj, Mran, Mreimin Afrin, Muarrasat El-Khan, Muhsinli, Mushrafa, Nabul, Najim El-Din Castle, Nayrab Air Base, Nayrabiyyeh, Nbata, Niyarah, Olasha, Penereka, Qabasin, Qabr Aymu, Qalat al Nabi Hori, Qamari, Qarah Basha, Qarah Qawzak, Qarah Qawzak Bridge, Qarah Tabah, Qarrasi, Qasr Elbreij, Qastal Jandu, Qastal Miqdad, Qatar, Qatma, Qebtan al Jabal, Qermitliq, Qirata, Qude, Qunaytirah Mountain, Quran, Qurayriyah, Qurt Qulaq al Kabirah, Qushla, Radwan Association, Raju, Ramadaniyah, Rasm Abbud Jaftalak, Rasm Al Sahreej, Rasm Eliss, Rasm al 'Alam, Regiment 111 Army Base, Regiment 46 - Military Base, Retyan, Rif al-Mohandessin al-Awal, Rif al-Mohandessin al-Thani, Rimala, Sabiqaya, Sad Al-Shahba, Sad Tishreen, Sadiyah, Safi, Sahafiyeen, Sahara, Saidiyeh, Saju, Sajur, Samouqa, Sandaf, Sarin, Sarjah Kabira, Sarjah Saghira, Sayada, Second Electricity Association, Seftek, Semalka, Shaalah, Shadir, Shamarekh, Shamarin, Sharan, Shash Hamdan, Shawarighat al Arz, Shaykh Sulayman, Sheikh Abyad, Sheikh Ahmad, Sheikh Ali, Sheikh Dan, Sheikh Isa, Sheikh Joban, Sheikh Khoraz, Sheikh Kif, Sheikh Mohamedli, Sheikh Najjar, Sheikh Nasser, Sheikh Yahya, Sheikh al-Hadid, Shekhotka, Shewargha Guzan, Shughaydilal, Shuyukh, Shweiha, Sijraz, Sinhar, Sinka, Sinnara, Siru, Small Fikha, Small Sukariyeh, Somumah, Sorhane, Sosyan, Souran, Sulaymah, Suran, Taanah, Tadaf, Tadil, Tal Ajar, Tal Ali - Karbajli, Tal Aswad, Tal Battal, Tal Elhawa, Tal Hamo, Tal Heddiyyeh, Tal Jbine, Tal Jijin, Tal Madeeq, Tal Maksur, Tal Salur, Tal Tawil,

Talafeh, Talil Elsham, Tall Aran, Tall Hasel, Tall Malid, Tall Qarah, Tall Rahal, Tall Refaat, Tall Shuwayhanah, Tall Sussin, Tall Turin, Tall Unayb, Tallaf, Tamura, Tanab, Taqad, Tatemrash, Tayha, Tel A'abur, Tell Shugheib, Terhin, Thabiyeh, Thulthana, Tokhar, Toman, Tukhar Shagir, Turandah, Turkan, Tuwama, Tuways, Tweis, Ukanli, Um Adase, Um Elamad Rasm Elharmal, Um Elsateh, Um Jlud, Um Shkef, Umm Rotha Fawqani, Umm al Qarah, Upper Kafardali, Upper Marwana, Upper Maskeh, Upper Shyookh, Urum al-Kubra, Urum al-Sughra, Utmanli, Uwayni, Wadhah, Wahshiyeh, Wardyah, Western Kafr Jum, Western Khaltan, Western Kweires, Western Rasm Al-Hamam, Yahmul, Yakhur, Yalanquz, Yalishli, Yaqed Eladas, Yazid Bagh, Za'ra, Zahraa, Zarah, Zayadiyeh, Zeitan, Zernait, Ziyara, Zoghra, Zornaqal, Zuq al Kabir, Zur Maghar.

In Ar Raqqa, 789 incidents killing 506 people were reported. The following locations were among the affected: Abbara, Abdi Koy, Abu Hammad, Abu Kabret Al Rashid, Abu Khurayza, Abu Qubia Al Sharqiyah, Abu Serra, Abu Suseh, Abu Wahl, Akeirshi, Al Dibs, Al Ghazli, Al Hishah, Al Mu'allaq, Al Mushayrfah, Al Tabqa, Al Tabqa - Airbase, Al Tabqa - Dam, Al Tirwaziya, Al-Asadiyah, Al-Hurriyyeh, Al-Khaldiyah, Al-Khalidiyah, Al-Rasafah, Ar-Raqqa, Ar-Raqqa - Al-Dar'eyah, Ar-Raqqa - Al-Mashlab, Ar-Raqqa - Al-Rasheed, Ar-Raqqa - Al-Thawrah, Ar-Raqqa - Andalus, Ar-Raqqa - Hurriyyeh, Ar-Raqqa - Salhiyeh, Ar-Raqqa - Tishrine, Arida Abu Jarada, Arida Ojeil, Artawaziya, Ath-Thawrah Oil Fields, Baghdak, Beir Al-Hashim, Big Maghalla, Big Sweidiyyeh, Bir Arab, Bir Khat, Bir Khurayjat Rimah, Dalhah, Derb Hasan, Division 17, Eastern Jaabar, Eastern Salhabiyah, Eastern Zamleh, Ein Al-Arus, Ein Issa, Fatsa, Ghanim al-Ali, Hammam al Turkman, Hamrat Balasim, Hamrat Nasir, Haymar Kabir, Hazimeh, Hitash, Hora, Hoshan, Hunaida, Hweija al Sawaki, Hweijah, Hweijet Shnan, Ibrahim Kurdi, Jaber, Jabli, Jarekh, Jdaidat Baladiya, Jdaidat Kahit, Jdidet Khabur, Jeidine, Jurn Aswad, Jurneyyeh, Kafifa - Qarqahiya, Karama, Kasrat Affan, Kasrat Mohamed Ali, Kasrat Muhammad Agha, Katuniyyeh, Kdeiran, Khafat Salem, Khirbat Al-Baqr, Khirbet al Fares, Khneiz, Khunayz al-Salman, Kobarlik,

Koltepeh, Kor Hassan, Kork, Laqta, Little Maghalla, Lubaydan, Maadan, Mahmudli, Manakhir, Mansura, Maraid, Maruda, Matab Elburashed, Mazra'at Al-Hukumia, Mazra'at Al-Rafiqa, Mazraet Bader, Moezleh, Mushayrifah, Mustriha, Qahtaniyyeh, Qantari, Qaranfil Foqani, Qazali, Rabee'a, Rajm al Ajuz, Ramleh, Ramthan, Ratlah, Rumaniyah, Sabka, Safawia, Safyan, Sahl, Sahlat al Banat, Saida, Sakoura, Saleeb Qran, Saqr Resthouse, Saronj, Shanina, Sharkrak, Sheikh Hasan, Sugar Factory, Sukaryu, Sukayru, Suluk, Sweida, Tal Samn, Tall Othman, Tawi Al-Ruman, Tell Abiad, Tinah, Tishrin 6, Turkiyah, Um Huwaysh, Wabdah, Western Kabsh, Western Salhabiyeh, Yaarub, Yarmuk, Zahera, Zamlah, Zannubah, Zunnar.

In As Suwayda', 518 incidents killing 68 people were reported. The following locations were among the affected: Abu Zreik, Al Gahryeh, Al Harissa, Al Huwayya, Al Hweya, Al Shomarah, Al Thaalah Military Air Base, Al-Tayba, Amrah, Anz, Ara, Ariqa, As-Sweida, Atil, Bakka, Bothaina, Duma, Harran, Hazm, Imtan, Juneineh, Kafr, Khalkhla Airbase, Kharsa, Lahitha, Little Sura, Lubayn, Maf'ala, Majdal, Mardak, Masad, Mazra'a, Milh, Myamas, Orman, Os, Qanawat, Qarayya, Rassas, Rimet Al-Lahaf, Rimet Hazem, Rudayma al Sharqiya, Salkhad, Samma al Hneidat, Sha'ab, Shahba, Sleim, Tal Kharouf Radar Military Base, Tal Qina, Tall Masih, Tall Qulayb, Tall Sahn, Thebeen, Thohr al Jabal, Tira, Tlilin, Um Elrumman, Walgha, Waqm, al-Mashquq.

In Damascus, 95 incidents killing 110 people were reported. The following locations were among the affected: Bhuth 'Elmeya, Damascus, Damascus - Al Baramkeh, Damascus - Al Dwel'a, Damascus - Al-Dahadil, Damascus - Al-Midan, Damascus - Al-Qadam, Damascus - Al-Salihiyah, Damascus - Al-Shaghour, Damascus - Bab Touma, Damascus - Barzeh, Damascus - Dummar, Damascus - Kafr Sousah, Damascus - Mazzeh, Damascus - Nahr Aisha, Damascus - Qaboun, Damascus - Rukn El-Din, Damascus - Soumariyyeh, Mazzeh Military Air Base, Patrol Palestine Branch, Qasioun Mountain, Qazaz, Yarmouk Camp.

In Dar'a, 883 incidents killing 522 people were reported. The following locations were among the affected: 112th Brigade, 12th Armored Brigade, 15th Brigade, 52nd Armored Brigade, 82nd Brigade Radar Base, 9th Armored Division, Abdin, Abtaa, Adwan, Al-Dali, Al-Harra, Al-Na'ema, Al-Qanniyyeh, Al-Sheiliyyeh, Al-Sourah, Al-Wardat, Alma, Alyeh, Ankhel, Aqraba, As-Sanamayn, Ash-Shajara, Atman, Barqa, Bekar, Bisir Elharir, Busra Esh-Sham, Bweidan, Da'el, Dar'a, Dar'a - Al Dahieh, Dar'a - Al-Abbasiah, Dar'a - Al-Balad, Dar'a - Al-Mansheyyi, Dar'a - Al-Mantiqa al-Sina'iyeh, Dar'a - Al-Qusoor, Dar'a - Al-Sabeel, Dar'a - Al-Sad, Dar'a - Maysalun, Dar'a - Palestinian Refugee Camp, Dar'a - Shimal al-Khatt, Dar'a - Shuhada, Deir Eladas, Deir al Bakht, Eastern Ghariyyeh, Eastern Maliha, Eib, Ein Thakar, Faqie, Ghabagheb, Ghasm, Harfoush, Hit, Hrak, Izra', Jadal, Jaddil, Jasim, Jbab, Jidya Battalion, Jisri, Jizeh, Jlein, Jomleh, Kafr Nassij, Kafr Shams, Kahil, Karak, Khabab, Kharab Shahem, Kherbet Ghazala, Koya, Lajat, Maaraba, Maariya, Mahjeh, Mankat Al-Hatab, Mataeiyeh, Mlihet Elatash, Mseifra, Mzeireb, Nafeaa, Nahj, Nahta, Namar, Namer, Nasib, Nasib Border Crossing, Nawa, Northern Karim, Qarfa, Qarfa Agricultural Airport, Qayta, Rakhim, Regiment 175, Sahm El Golan, Sahwa, Samlin, Sayda, Scientific Research Facility, Sheikh Miskine, Sheikh Saed, Southern Karim, Sukariyyeh, Sur, Tablin, Tafas, Tal Al Hesh, Tal Shihab, Tal Um Horan, Tal al Khodr, Tall Al Samn, Tall Ishtra, Tall al Harra, Tall al Jabiyah, Tall al Jumou, Tassil, Tiba, Um Elmayathen, Um Elqosur, Um Walad, Wadi al Raqqad, Wahda Dam, Western Ghariyyeh, Western Maliha, Yadudeh, Yarmouk Basin, Zabayer, Zamrin.

In Dayr Az Zawr, 2527 incidents killing 1229 people were reported. The following locations were among the affected: Abbas, Abu Hamam, Abu Hardoub, Abu Hasan, Abu Khashab, Abul Nitel, Adman, Ain Ali, Al Arqub, Al Jafra, Al Jafra - Oil field, Al Jamah, Al Madhol, Al Mayadin, Al Mayadin - City Bridge, Al Sabkhah, Al Salhiyyah, Al Shanan, Al Sijri, Al-Asbah farms, Al-Bahra, Al-Bukamal, Al-Bukamal - Industrial Zone, Al-Bukamal Border Crossing, Al-Diaf, Al-Hawayij, Al-Heri, Al-Hessan, Al-Hussainiyah, Al-Junaynah, Al-Kashma, Al-Kharata Oil Field, Al-Kubar, Al-Mazraa - Oil

Field, Al-Panorama, Al-Sayjan - Oil Field, Al-Sayyal, Al-Shahabat, Al-Teem - Oil Field, Al-Ward - Oil Field, Al-Zabari, Albu Badran, Ali, As Safafinah, As Sukkariyah, Ash Shula, Ashara, Ashayer, Athman, Ayyash, Baghuz, Bal'um, Barsham, Basira, Bir Adman, Bishri Mountain - Deir-ez-Zor, Bogeleyyah, Breiha, Dablan, Dahleh, Daman, Darnaj, Deir-ez-Zor, Deir-ez-Zor - Al Dahieh, Deir-ez-Zor - Al Muwazafin, Deir-ez-Zor - Al Omal, Deir-ez-Zor - Al-Arifi, Deir-ez-Zor - Al-Bogeleyyah, Deir-ez-Zor - Al-Hawiqa, Deir-ez-Zor - Al-Joura-Al-Thawra, Deir-ez-Zor - Al-Qosor, Deir-ez-Zor - Al-Rashidia, Deir-ez-Zor - Hamidiya, Deir-ez-Zor - Harabesh, Deir-ez-Zor - Hatla, Deir-ez-Zor - Industrial Zone, Deir-ez-Zor - Jubailah, Deir-ez-Zor - Maysalun, Deir-ez-Zor - Military Airbase, Deir-ez-Zor - Vanguard's Camp, Dweir, Eastern Jurdi, Ghabra, Gharanij, Gharibah, Gharibeh, Hajin, Harijiyah, Harizah, Harmushiyah, Hasrat, Hawayej Bumasaa, Hawayej Thyab Shamiyeh, Hejne, Hreiji, Hwaijet Saker, Hweij Dhiab, Jabal al-Thardah, Jadid Bakkara, Jalaa, Jalamida, Jasmi, Jazaret Elbuhmeid, Jazaret Milaj, Jdid Ekeidat, Jiah, Kaba Jeb, Kasra, Kassar, Kharita, Khasham, Kishkiyeh, Koniko Gas Field, Lower Baqras, Maadan 'Atiq, Maamel - 7 KM, Mahkan, Makman, Manjm Al-Malah salt mine, Marshad, Mashekh, Masrab, Mathlum, Mhemideh, Moezleh, Mrat, Mreiyeh, Muaayzilah, Muhasan, Muzan, Mweileh, Omar - Oil Fields, Qaalat al-Rahba, Qamar Al Din, Qasabi, Qasiba, Qetet Elbuleil, Quriyeh, Rabida, Raghieb, Railway Crossing, Ruwayshid, Saalu, Sabah al Khayr, Sabha, Salhiyeh, Sawa, Sbeikhan, Sfireh Foqani, Sfireh Tahtani, Shafa, Shajiri, Shamiya, Shaqra, Shibli Farms, Shiheil, Shmeitiyeh, Sosa, Sur, Sweidan Jazira, Sweiyeh, T2 Pumping Station, Tabiyet Jazira, Tabiyet Shamiyeh, Tabni, Takihi, Tarif, Tayib Al-Fal, Tayyana, Thiban, Tiba, Toob, Tuwamiyeh, Upper Baguz, Upper Baqras, Wadi Abu Shahri, Wasi'ah, Western Jurdi, Zghir Jazireh, Zghir Shamiyeh, Zir, Zughyer, al Attal Roundabout, al-Fudayn.

In Hamah, 654 incidents killing 479 people were reported. The following locations were among the affected: 47th Brigade Army Base, 87th Brigade, A'waj al Janah, Abu Fayyad Dam, Abu Laffah, Abul Gor, Aidoun, Al Aziziyeh, Al Ghab Plain, Al Ghawi, Al Jamali, Al Mashad al 'Aali, Al Suwayda, Al-

Mabtan, Al- Uyur, Al-Hamidiyah, Al-Jakusiyah, Al-Khalidiya, Al-Latamna, Al-Mashiak, Al-Nasiriyyah Hill, Al-Qahera, Al-Shari'ah, Al-Sirmaniyyah, Al-Zaghbah, Al-Zakah, Alwasita, Amqiyah, Ankawi, Ar Rasif, Arbain, As-Saan, As-Salamiyeh, As-Suqaylabiyah, Az Zaytunah, Bab Eltaqa, Bahra, Bahsa, Bayoud, Braideej, Bweida, Dayr Sunbul, Dimo, Doqmaq, Dweir Elakrad, Eastern Bari, Fan Qabli, Fan ash Shamali, Frika, Hakora, Halfaya, Hama, Hama - Airbase, Hama - Al-Taawuniyyah, Hama - Sheikh Anber, Hama Armored Vehicles School, Hamamiyat, Hamra, Hasnawi, Huweiz, Ithariyah, Jabal Ein Zarqa, Jabal Shashabo, Jabal Zein Al-Abedeem, Jabl Al-Fasidah, Jadrine, Jalma, Jbine, Jeb Abyad, Jid, Jneineh, Jurin, Kafr Nabutha, Kafr Zeita, Kafr al Tun, Kafraa', Karim, Karnaz, Kasun al-Jabal, Kawkab, Khafsine, Khattab, Kherbet Elnaqus, Khirbat al-Tanahij, Kirkat, Kra, Lahaya, Latmin, Lower Amiqa, Maan, Maar Dis, Maar Shohur, Maarin, Maarzaf, Madbaa, Madiq Castle, Maghir, Mahrousa, Majdal, Maran, Masyaf, Masyaf Defence Factories, Matnin, Mbarkat, Middle Fan, Mreijeb, Muhradah, Murak, Muraywid, Mustariha, Oqeirbat, Qamhana, Qarqur, Qasr Abu Samra, Qasr Bin Wardan, Qastal, Qastun, Qbariyeh, Qelib Al-Thawr, Qulaydin, Rabiah, Rahjan, Rasm Tineh, Resim Al-Baghel, Ruwaida, Sarha, Sarha al-Shamali, Sarmiyeh, Shajar, Shakkushiyah, Shat-ha, Shatheh, Sheikh Hadid, Sheikh Hilal, Shiha, Shkteer, Snideh, Sruj, Suha, Suran, Tal Ada, Tal Khazneh, Tal Milh, Tal Salhab, Tal Tut, Tal Wassit, Taloul al-Humr, Tanjarah, Taqsis, Tayyibat al Ism, Teizine, Tiba Elemam, Tleisiyeh, Tufaha, Turut, Twal Dabaghin, Tweim, Tweini, Um Myal, Wadi Al Uyun, Wadi Al-Azeeb, Wadi al Dawrat, Zakoom, Zawi - Zawiyeh, Zayzun, Ziyara.

In Hims, 667 incidents killing 984 people were reported. The following locations were among the affected: 26th Air Defense Brigade, ARK Oil Field, Abul Alaya, Akkum, Al 'Amiriyah, Al Aminiyyah, Al Bade', Al Dab'a, Al Haysah, Al Mukhtaria, Al Na'im, Al Qusayr, Al Qusayr - Military Air Base, Al- Wadhihi, Al-Baydhah, Al-Dawah, Al-Hail - Oil Field, Al-Hemeis, Al-Hishme, Al-Houla, Al-Hoz, Al-Kam, Al-Koum, Al-Ma'ariyah, Al-Mazar mountain, Al-Sa'an al-Aswad, Al-Shair - Gas Field, Al-Tayibah, Al-Wa'er Valley, Alianiyeh,

Alzaafaranah, Aqrabiya, Ar-Rastan, Arak, Arjoun, Ayon Hussein, Balqsa, Bi'r al 'Abbasiyah, Breij, Dar Kabira, Darwishiyah, Dbayyat - Gas Field, Deir Fool, Ein Eltineh, Ez Eldin, Fahdeh Oil Field, Farhaniyeh, Farqalas, Ghanto, Hadideh, Halihla, Halmuz, Hasyaa, Hawash, Hbub al Rih, Homs, Homs - Abbasiyeh Muhajreen, Homs - Al-Mazra'ah, Homs - Al-Sabeel, Homs - Al-Waer, Homs - Al-Zahra, Homs - Bab al-Draib, Homs - Bayada, Homs - Central Prison, Homs - Deir Ba'alba Janoubi, Homs - Deir Ba'alba Shamali, Homs - Ghot, Homs - Hameidiyyah, Homs - Karm Al-Shami, Homs - Karm al-Louz, Homs - Khalidiyah, Homs - Nuzha, Homs - Oras, Homs - Qosour, Homs - Wadi al-Thahab, Homs - al-Insha'at, Hosh Murshed Sam'aan, Hosh al Sayed Ali, Humrat, Hweisis, Jabal Al-Dahek, Jabal Bal'as, Jabal Omour, Jaborine, Jarmash, Jbab Hamad, Jeb Ej-Jarrah, Jihar Oil Fields, Jisr Al-Daf, Jobaniyeh - Ram Tut, Jubb Habl, Jusiya Al Ammar, Kafr Abd, Kafr Nan, Kherbet Duwayzin, Kherbet Elhamam, Kherbet Tin Noor, Kherbet al Hawyaniyeh, Kisein, Maabar Al Dabusiyyeh, Makrumiyeh, Mannoukh, Marbart al Hasan Dam and Lake, Marj al Qata, Mashrafa, Matraba, Mazra'a, Mesheirfa, Mlouk, Nizariyah, Northern Abu Hakfa, Qabu, Qaryatein, Qasr al Hair, Rabah, Rabla, Sankari, Saqirjah, Sawane - Phosphate Mine, Shamsin, Shayrat Air Base, Shin, Shinshar, Shtaya, Sokhneh, Tadmor, Tadmor - Airbase, Talbiseh, Talilah, Tall Kalakh, Tall Shihab, Tall Shinan, Tesnine, Third Station, Tir Maallah, Tiyas - Airbase, Tweinan, Um Eltababir, Um Sharshouh, Umm Haratayn, Upper Makhrim, Wadi Dabiyat, Wadi Hanna, Wadi al-Dahab, Zeita.

In Idlib, 2710 incidents killing 546 people were reported. The following locations were among the affected: Abdeta, Abu Kansah, Abu Makki, Abu Sharji, Abul Thohur, Abul Thohur - Military Airbase, Afes, Ain al-Zarqa, Ajaz, Al Alani, Al Burayj, Al Duweir, Al Fatatra, Al Hallubah, Al Zawf, Al-Dana, Al-Hibet, Al-Z'einiyeh, Amudiya, Anqrati, Aqrabat, Arbikh, Ariha, Armanaz, Arshani, Ash Sha'rah, Atmah, Atmah Camp, Azmarin, Bab El Hawa, Babilla, Babisqa, Badama, Balshun, Balyun, Banin, Bara, Baris, Barisha, Barnan, Batenta, Beftamun, Bennsh, Big Khwein, Bikfala, Borj, Breiseh, Bsanqul, Bsaqla, Bweiti, Dadikh, Dana, Dar Al-Kabira, Darkosh, Deir Hassan, Deir Sunbul,

Dhahabiyah, Eastern Sarja, Eblin, Ehsem, Ein Laruz, Ein Shib, Eshtabraq, Falyun, Farja, Fleifel, Foah, Frikeh, Ftireh, Ghaniyah, Ghassaniyeh, Habat, Halban, Halluz, Hamdieh, Hantutin, Haranbush, Harim, Harsh Basanqul, Has, Hatya, Hawa, Hazan, Hazano, Hazarin, Heish, Hersh Banin, Humaymat, Idleb, Idleb - Al-Sharqui, Idleb Central Prison, Isqat, Istablat, Jabal Arba'in, Jabal al-Zawiya, Jadraya, Janudiyeh, Jarada, Jarjnaz, Jdideh, Jisr-Ash-Shugur, Jobas, Joseph, Kadoura, Kafir, Kafr Battikh, Kafr Debbin, Kafr Din, Kafr Jales, Kafr Lata, Kafr Lusin, Kafr Musa, Kafr Nobol, Kafr Omeim, Kafr Oweid, Kafr Takharim, Kafr Yahmoul, Kafraya, Kafraya Al Mara, Kafrsajna, Kafruma, Kanayis, Kansafra, Karamah Camps, Karatin al-Kabira, Karatin al-Saghira, Karsaa, Kastan al Tahtani, Kawkabah, Kelly, Ketyan, Khan Shaykun, Khan al-Sabeel, Kherbet Eljoz, Kherbat Jazraya, Khyara, Kinda, Korin, Kuraysantah, Luf, Ma'arrat An Nu'man, Ma'arrat Mukhus, Ma'arrat Tamasrin, Ma'arrat Tayrah, Ma'taram, Maar Dibsi, Maar Hattat, Maar Shamsheh, Maar Shurin, Maarbalit, Maaret Al Naasan, Maaret Alia, Maaret Harma, Maartabi, Maarzaf, Maarzita, Maasaran, Magharet Merza, Majdaliya, Mantaf, Maraand, Marayan, Mardikh, Marj Elzohur, Mashhad Ruhin, Mastomeh - Military Camp, Mastumeh, Mejazir, Mhambal, Milaja, Mintar, Mozra, Mseibin, Msheirfeh Shamaliah, Murin, Nahar Al Abiad, Nahleh, Najiyeh, Nayrab, Orm Eljoz, Qah, Qastal Al Burj, Qminas, Gourqeen, Raffa, Rami, Rasafa, Rasm Ward, Rayan, Ruwaiha, Sahl Arruj, Sahyan, Salamin, Salhiyeh, Salqin, Samkeh, San, Sanjar, Saraqab, Sarja, Sarmada, Sarman, Sarmin, Sayadi, Selwa, Sfuhen, Shabour, Shaturiyeh, Sheikh Bahr, Sheikh Idris, Sheikh Mustafa, Shinan, Shughur, Shulin, Sihal, Southern Aleppo Countryside Refugee Camp, Southern Rasha, Suqayah, Tal 'Adah, Tal Dibis, Tal Elkaram, Tal Kersyan, Tal Sultan, Tal Tuqan, Talhiyeh, Tall Aghbar, Tall Khatra, Tall al-Shaykh, Taltita, Tarisha, Tawil al-Halib, Teftnaz, Teftnaz - Military Air Base, Telamnas, Tell Karratin, Tell al-Ruman, Termala, Termanin, Toum, Tuffahiyeh, Turnabah, Um Jalal, Upper Sheikh Sindyan, Wadi al-Dayf Army Base, Wasita, Western Sarja, Zardana Mashehad.

In Lattakia, 402 incidents killing 250 people were reported. The following

locations were among the affected: Ain al Ashra, Ain al Ghazal, Aku, Al Durrah, Al Issawiyya, Al Tufahiya, Al-Bayda, Al-Bayda Port, Al-Qardaha, Ard al Wata, Barzeh Fawqani, Bashoura, Burj Islam, Eido, Ein Elsharqiyeh, Ein Issa, Haddada, Harf Elmseitra, Hmeimim Air Base, Jabal al Qal'ah, Jabal al-Akrad, Jabal al-Turkman, Jablah, Jeb al Ahmar, Jibal al Sahel, Kabani, Kansaba, Kasab, Kellez, Lattakia, Lattakia - Ain al-Tamra, Lattakia - Port, Mushayrifah, Mzaira, Nabi Younis Hill, Nahshabba, Nawwara-Klz, Qal'at Shalaf, Qastal Maaf, Qlaba, Rabee'a, Ras Shamra, Rastin, Sallur, Saraf, Sett Markho, Shamruran, Sheer Qabouh, Tall Al-Burkan, Tall Al-Malik, Tall Qarmil, Tall Rasho, Tallat Abu Ali, Tardeen, Touma, Yamdiyeh, Zama.

In Quneitra, 877 incidents killing 56 people were reported. The following locations were among the affected: Ain Zivan, Al Asbah, Al Esha, Al Khashniyyeh, Al Qahtaniyah, Al Ramtha, Al Samaka, Al-Ajraf, Al-Mantara Dam, Baath, Barkhta, Beer Ajam, Big Duwaya, Breiqa, Buqata, Eastern Basa - Ein Qadi, Ein Al-Nuriyah, Ein Qiniyye, Eliad, Ghadir al Bostan, Ghajar, Habushit, Hadar, Hamat Gader, Hameidiyyeh, Hurriyeh, Jaba, Jbata Elkhashab, Katsafia Base, Katzrin, Keila Base, Kela Alon, Khan Arnaba, Kidmat Tzvi, Kodneh, Ma'laqa, Maale Golani Barracks, Majdal Shams, Masaada, Mashara, Merom Golan, Momtaneh, Mount Hermon, Nasiriya, Natur, Neve Ativ, Nov, Odem, Ortal, Qarqas, Quneitra, Quneitra - Golan Border Crossing, Quneitra Border Crossing, Qusaybah, Radar Post, Rafid, Ramat Magshimim, Rasm al Rawadi, Razaniya Sayda, Red Hills (Tuloul al-Hamar), Rwayset Al Alam, Rwayset Al Qarn, Sahita, Sanaim, Sayda, Sayda al-Gholan, Sayda al-Hanout, Shaal, Shaal Base, Shebaa Farms, Sweisa, Tall al Shaar, Tarnaja, Tel Faher Base, Tell el Farass, Tsnobar Base, Um Batna, Western Samadaniyeh, Western Tall al Ahmar, Yarden Base, Yehudiya Nature Reserve, Yitzak Base, Yoav Base, Zebdine, Zubaydah.

In Rif Dimashq, 366 incidents killing 238 people were reported. The following locations were among the affected: 1st Armored Division, Adra, Adra Central Prison, Al Jubah, Al Qutayfah, Al Sabboura, Al Tawani, Al-Hama,

Al-Nasiriyah Military Air Base, An Nabk, An-Nasiriyah, Aqraba, Arbin, Arna, Ashrafiet Elwadi, Ashrafiet Sahnaya, Assal al Ward, At Tall, Az-Zabdani, Babella, Bahdaliyah, Bait Jan, Beit Saber, Betima, Bludan, Dahiyet Youssef al Athma, Damascus - International Airport, Darayya, Darbal, Deir Elasafir, Deir Khabiyyeh, Deir Maqran, Denaji, Dhameer, Dimas, Duma, Eastern Ghot, Eastern Qalamoun, Felita, Ghizlaniyyeh, Hala, Harasta, Hina, Horayra, Hosh Arab, Hseiniyyeh, Jabal al-Sheikh, Jamraya, Jaramana, Jdaydat al-Shaybani, Jdidet Artuz, Jdidet Yabus, Jirud, Kafir Yabus, Kafr Batna, Kanaker, Khan Elshih, Kherbet Al Ward, Kisweh, M'adamiyat al-Sham, Maaloula, Madaya, Maliha, Manin, Masnaa Border Crossing, Mazraet Beit Jin, Meraba, Muadamiyet Al Qalamoun, Najhah Military Housings, Otaqa, Otayba, Qalamoun, Qara, Qastal, Qatana, Qodsayya, Qura Al Assad, Raas Al Maarra, Raheiba, Rankus, Rukban, Sa'sa', Sahnaya, Saqba, Sarghaya, Sayyeda Zeinab, Sidnaya Military Prison, Suq Wadi Barada, Tal Thaalib, Talfita, Tall Qarin, Tanf, Upper Hfeir, Wadi Al Mashkone, Wadi Barada, Western Ghot, Yabroud, Yafur, Yalda, Zakiyyeh.

In Tartus, 40 incidents killing 27 people were reported. The following locations were among the affected: Akkar Plain, Arab Al-Mulk, Arida Crossing, Banyas, Bileh, Bmalkah, Dahr Safra, Dahr al Ballutiye, Duraykish, Harisoun, Kherbet Elma'aza, Kherbet al Akrad, Manzala, Marsahin, Mi'yar Shaker, Safita, Saf-safa, Tarkib, Tartous.

Sources

- ACLED – Armed Conflict Location & Event Data Project: Mapping Territorial Control, Contestation, and Activity in Syria; Version 2, March 2019a
<https://www.acleddata.com/download/35243/>
- ACLED – Armed Conflict Location & Event Data Project: Security Forces: Kurdish Forces across Iraq, Syria and Iran, April 2019b
<https://www.acleddata.com/download/35245/>
- ACLED – Armed Conflict Location & Event Data Project: Armed Conflict Location and Event Data Project Codebook, 2023
https://acleddata.com/acleddatanew/wp-content/uploads/dlm_uploads/2023/06/ACLED_Codebook_2023.pdf
- ACLED – Armed Conflict Location & Event Data Project: Middle East, 31 January 2025
https://acleddata.com/curated-data-files/#MiddleEast_2015-2025_Jan31
(visited on 5 February 2025)
- GADM – Global Administrative Areas: gadm36_levels.shp, Version 3.6, 6 May 2018a
http://biogeo.ucdavis.edu/data/gadm3.6/gadm36_levels.shp.zip
- GADM – Global Administrative Areas: gadm36_SYR.shp.zip, Version 3.6, 6 May 2018b
https://biogeo.ucdavis.edu/data/gadm3.6/shp/gadm36_SYR.shp.zip
- Smith, Walter H. F. and Wessel, Paul: Global Self-consistent Hierarchical High-resolution Geography (GSHHG), Version 2.3.4, 1 May 2015
<https://www.ngdc.noaa.gov/mgg/shorelines/data/gshhg/latest/>

Disclaimer

ACLED data undergoes several rounds of review before publication and is continually updated as new events are added and existing events are revised as new information becomes available. Updates in ACLED's datasets will not necessarily be reflected in ACCORD's reports if the update occurs close to or after the latter's publication. Changes in the sources used by ACLED to collect incident data might affect the comparability of data over time. For more information on ACCORD's products based on the data, please see the [ecoi.net blog posts tagged with "ACLED"](#). The lack of information on an event in this report does not permit the inference that it did not take place. The boundaries and names displayed do not imply endorsement or acceptance by the Austrian Red Cross.

Cite as

- ACCORD – Austrian Centre for Country of Origin & Asylum Research and Documentation: Syria, year 2024: Update on incidents according to the Armed Conflict Location & Event Data Project (ACLED), 5 February 2025