

View the interactive dashboard here: <http://prmn-somalia.unhcr.org/>

TOTAL DISPLACEMENTS

19,000

361,000

2,949,000

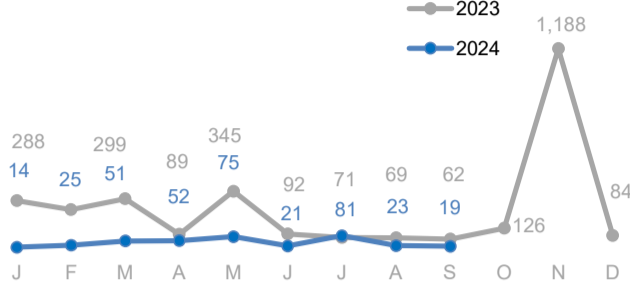
in Sep

(Jan - Sep 2024)

(Jan - Dec 2023)

The UNHCR-led PSMN implemented in partnership with NRC reported **19,000** internal displacements in the month of August 2024. Out of these, **6,000** were caused by conflict or insecurity, **1,000** were drought related and **2,000** were displaced by floods. **10,000** were displaced due to other reasons

(in thousands)

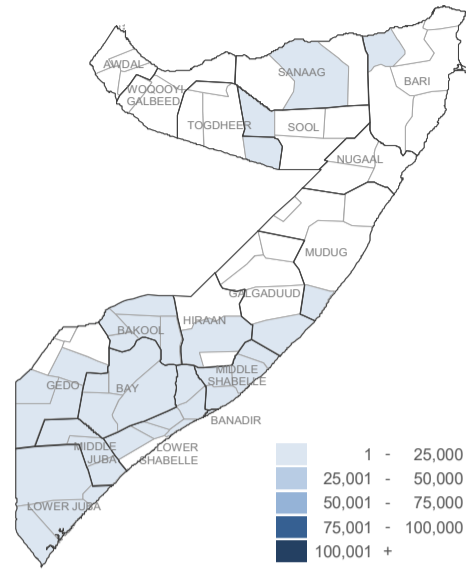


BY REGION (Jan - Sep 2024)

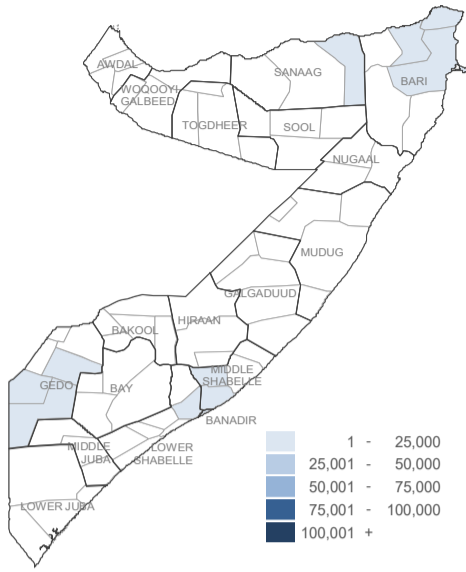
|                 | DEP    | ARR    |
|-----------------|--------|--------|
| Awdal           | 1,070  | 1,070  |
| Bakool          | 16,630 | 12,280 |
| Banadir         | 1,840  | 26,360 |
| Bari            | 16,450 | 19,250 |
| Bay             | 48,480 | 30,670 |
| Galgaduud       | 3,320  | 12,800 |
| Gedo            | 71,340 | 82,320 |
| Hiraan          | 57,060 | 55,710 |
| Lower Juba      | 50,310 | 55,990 |
| Lower Shabelle  | 25,860 | 6,760  |
| Middle Juba     | 20,350 | 24,730 |
| Middle Shabelle | 11,080 | 7,600  |
| Mudug           | 22,300 | 8,910  |
| Nugaal          | 6,820  | 9,080  |
| Sanaag          | 2,370  | 1,580  |
| Sool            | 3,870  | 3,730  |
| Togdheer        | 1,760  | 1,820  |
| Woq. Galbeed    | 140    | 390    |

BY DISTRICT (Jan - Sep 2024)

DEPARTURE



ARRIVAL



CONFLICT / INSECURITY DISPLACEMENTS

6,000

164,000

654,000

in Sep

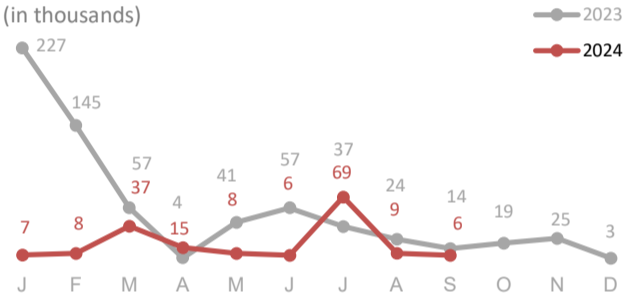
(Jan - Sep 2024)

(Jan - Dec 2023)

Major displacement arrivals in September 2024 due to Conflict/Insecurity occurred in **Banadir** (1500) and **Afmadow** (1000) districts.

Major displacement departures related to Conflict/Insecurity occurred in **Middle Juba** (1100) and **Bakool** (1100) regions as well as **Wana Weyn** district (700) in Lower Shabelle region.

(in thousands)

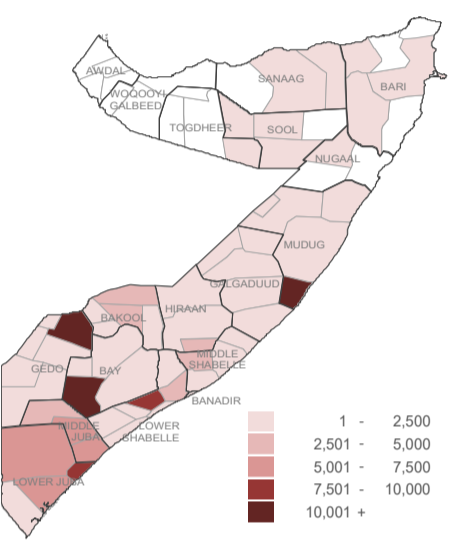


BY REGION (Jan - Sep 2024)

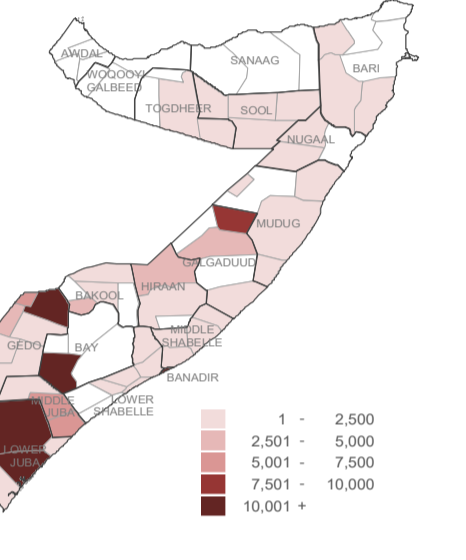
|                 | DEP    | ARR    |
|-----------------|--------|--------|
| Awdal           | 8,870  | 6,850  |
| Bakool          | 260    | 15,900 |
| Banadir         | 540    | 820    |
| Bay             | 18,230 | 11,640 |
| Galgaduud       | 2,290  | 11,980 |
| Gedo            | 50,030 | 60,900 |
| Hiraan          | 4,960  | 3,360  |
| Lower Juba      | 22,740 | 27,120 |
| Lower Shabelle  | 16,130 | 5,300  |
| Middle Juba     | 16,780 | 10,110 |
| Middle Shabelle | 4,910  | 3,470  |
| Mudug           | 16,050 | 2,950  |
| Nugaal          | 70     | 2,740  |
| Sanaag          | 560    | 10     |
| Sool            | 1,620  | 1,510  |
| Togdheer        | 460    | 460    |
| Woq. Galbeed    |        |        |

BY DISTRICT (Jan - Sep 2024)

DEPARTURE



ARRIVAL



DROUGHT RELATED DISPLACEMENTS

1,000

3,000

529,000

in Sep

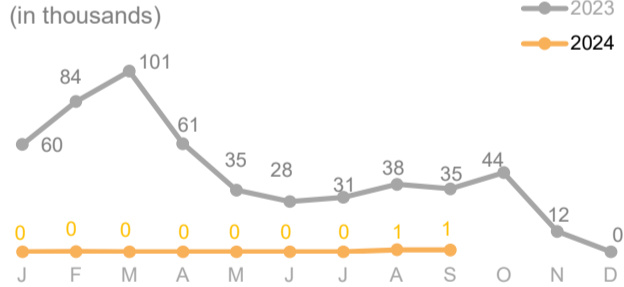
(Jan - Sep 2024)

(Jan - Dec 2023)

The highest displacement arrivals due to drought in September occurred in **Belet Weyne** district (600) in Hiraan region and **Buuhoodle** district (400) in Togdheer district.

Major displacement departures owing to drought occurred in **Laas Caanood** district (400) in Sool region.

(in thousands)

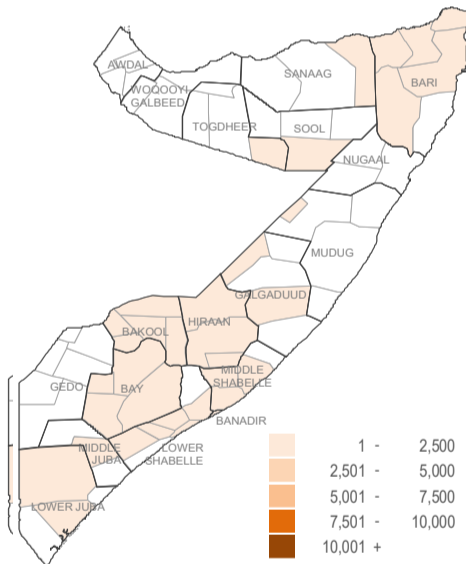


BY REGION (Jan - Sep 2024)

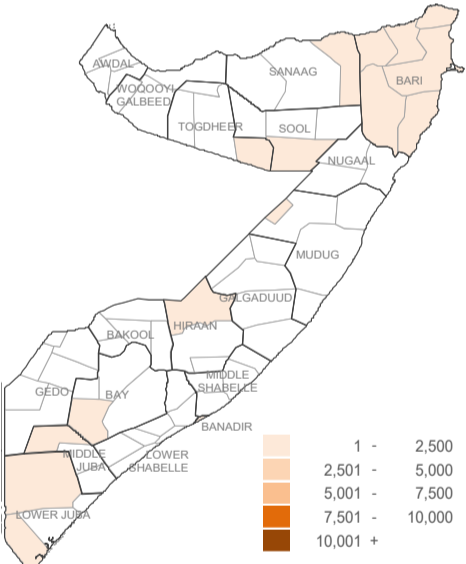
|                 | DEP | ARR   |
|-----------------|-----|-------|
| Awdal           | 269 |       |
| Bakool          | 11  | 240   |
| Banadir         | 308 | 272   |
| Bari            | 166 | 9     |
| Bay             | 117 |       |
| Galgaduud       |     |       |
| Gedo            |     |       |
| Hiraan          | 445 | 1,254 |
| Lower Juba      | 20  | 28    |
| Lower Shabelle  | 413 |       |
| Middle Juba     | 8   | 4     |
| Middle Shabelle | 103 |       |
| Mudug           | 5   | 5     |
| Nugaal          | 52  |       |
| Sanaag          | 189 | 294   |
| Sool            | 544 | 162   |
| Togdheer        | 26  | 408   |
| Woq. Galbeed    |     |       |

BY DISTRICT (Jan - Sep 2024)

DEPARTURE



ARRIVAL



FLOOD DISPLACEMENTS

2,000

126,000

1,697,600

in Sep

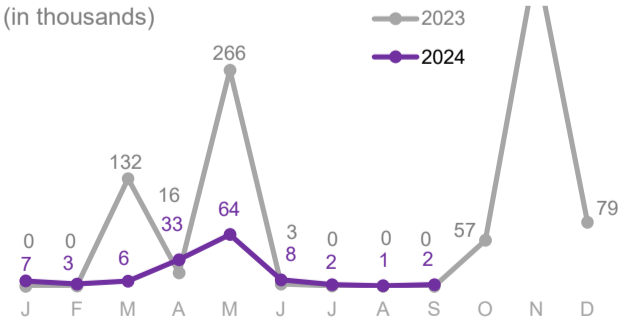
(Jan - Sep 2024)

(Jan - Dec 2023)

The highest displacement arrivals in September due to floods were recorded in **Banadir** (800) and **Balcad** (500) districts.

The highest displacement departures due to floods occurred in **Afgooye** district (1000) in Lower Shabelle.

(in thousands)



BY REGION (Jan - Sep 2024)

|                 | DEP    | ARR    |
|-----------------|--------|--------|
| Awdal           | 330    | 330    |
| Bakool          | 850    | 10     |
| Banadir         | 740    | 6,350  |
| Bari            | 320    | 320    |
| Bay             | 13,750 | 8,430  |
| Galgaduud       |        |        |
| Gedo            | 15,330 | 16,490 |
| Hiraan          | 50,850 | 50,760 |
| Lower Juba      | 27,010 | 28,240 |
| Lower Shabelle  | 4,470  | 230    |
| Middle Juba     | 2,960  | 7,050  |
| Middle Shabelle | 5,530  | 3,910  |
| Mudug           | 2,180  | 2,180  |
| Nugaal          | 1,600  | 1,600  |
| Sanaag          | 10     | 10     |
| Sool            |        |        |
| Togdheer        |        |        |
| Woq. Galbeed    | 30     | 30     |

PRIORITY NEED ON ARRIVAL (Sep in %)

|                 | Food | Water | Shelter | Health | Protection | Livelihood | Humanitarian Aid | Transport | Other |
|-----------------|------|-------|---------|--------|------------|------------|------------------|-----------|-------|
| Awdal           |      |       |         |        |            |            |                  |           |       |
| Bakool          | 100  |       |         |        |            |            |                  |           |       |
| Banadir         | 84   | 4     | 8       | 4      |            |            |                  |           |       |
| Bari            | 23   |       | 70      | 7      |            |            |                  |           |       |
| Bay             | 99   | 1     |         |        |            |            |                  |           |       |
| Galgaduud       | 100  |       |         |        |            |            |                  |           |       |
| Gedo            | 99   |       | 1       |        |            |            |                  |           |       |
| Hiraan          | 56   |       | 43      | 1      |            |            |                  |           |       |
| Lower Juba      | 81   | 2     | 2       | 16     |            |            |                  |           |       |
| Lower Shabelle  | 29   |       | 16      | 40     |            |            |                  | 15        |       |
| Middle Juba     | 91   | 9     |         |        |            |            |                  |           |       |
| Middle Shabelle | 18   | 1     | 80      | 1      |            |            |                  |           |       |
| Mudug           | 45   |       | 18      | 29     |            |            |                  | 8         |       |
| Nugaal          | 13   | 14    | 61      | 10     |            |            |                  |           |       |
| Sanaag          |      |       |         |        |            |            |                  |           |       |
| Sool            | 5    |       | 95      |        |            |            |                  |           |       |
| Togdheer        |      | 31    | 69      |        |            |            |                  |           |       |
| Woq. Galbeed    | 37   | 14    | 49      |        |            |            |                  |           |       |

AGE & GENDER ( 2024)

|     | Female | Age   | Male |
|-----|--------|-------|------|
| 14% |        | 0-4   | 13%  |
| 11% |        | 5-11  | 13%  |
| 8%  |        | 12-17 | 10%  |
| 15% |        | 18-59 | 12%  |
| 1%  |        | 60+   | 3%   |

Women & children 86%

Disaggregated data for displaced persons are based on those displacement reports where data has been collected at household level during the year.

NEED

|         |                  |
|---------|------------------|
| Food    | Protection       |
| Water   | Livelihood       |
| Shelter | Humanitarian Aid |
| Health  | Transport        |
| Other   |                  |

About PRMN

The PSMN (Protection & Solutions Monitoring Network) is a UNHCR-led project which identifies and reports on displacements (including returns) of populations in Somalia. The network also identifies and reports on protection risks and incidents underlying such movements. Only figures collected by PSMN are reported above. Not all displacements in Somalia are captured. This dashboard should be read in conjunction with the Notes on PSMN Methodology (<https://data2.unhcr.org/en/documents/details/53888>) which outline the approach and certain limitations. The figures shown are for numbers of individuals and are based on interviews with key informants and/or displaced households at destination (unless otherwise noted). Further information and datasets available on request use contact below.

Partner

NRC NORWEGIAN REFUGEE COUNCIL

UNHCR is grateful for the generous contributions of donors who have directly contributed to the UNHCR Somalia operation in 2024

