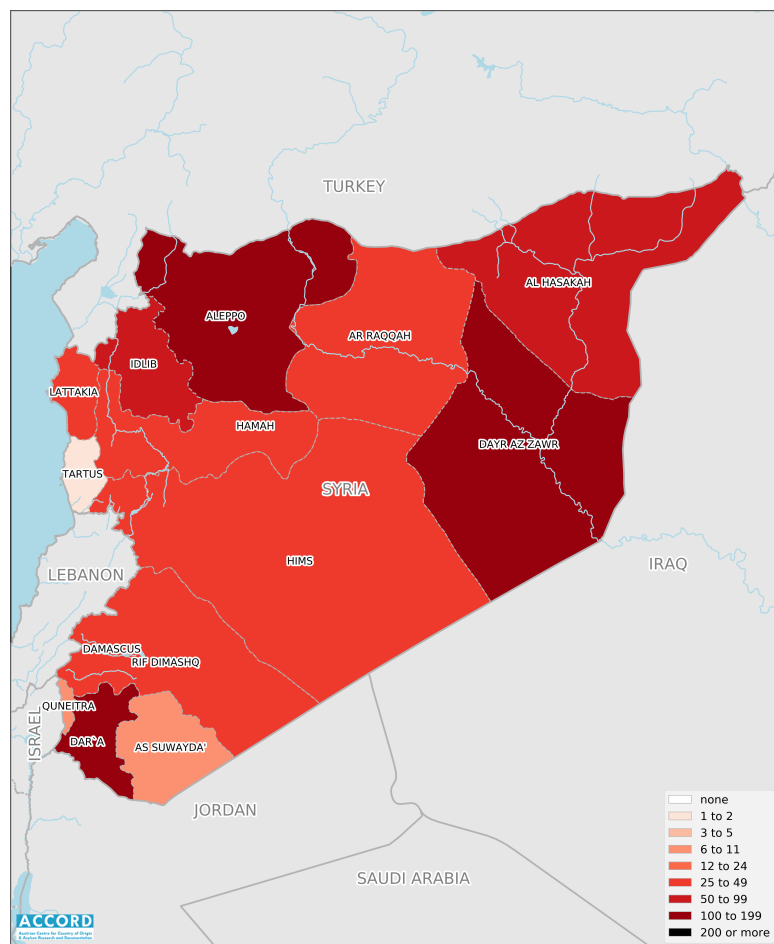


SYRIA, SECOND QUARTER 2024:

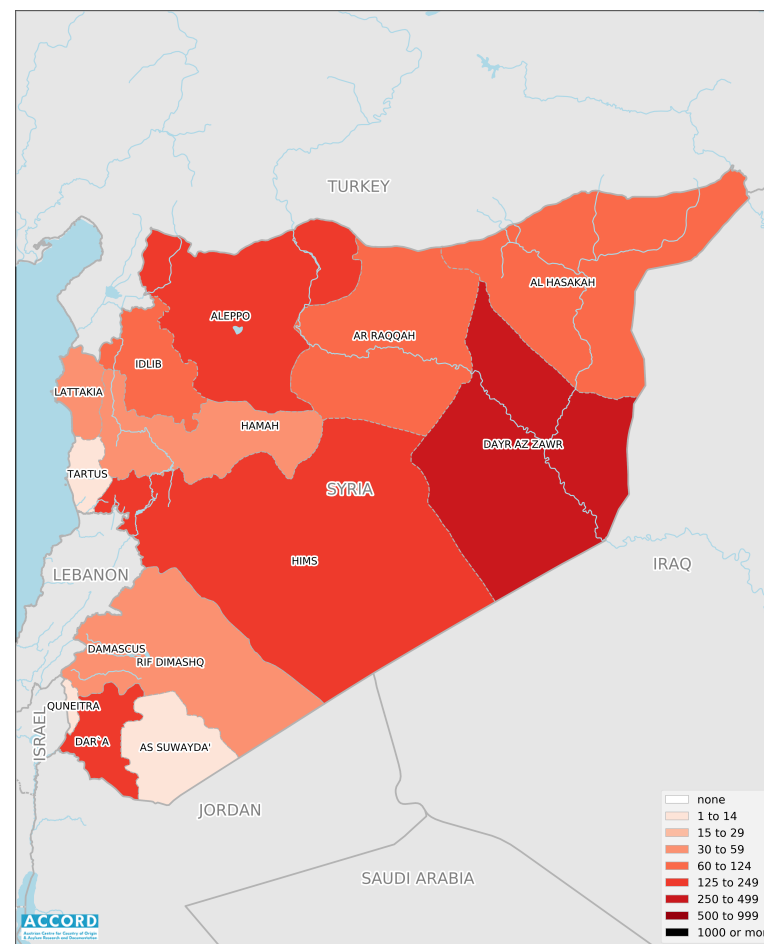
Update on incidents according to the Armed Conflict Location & Event Data Project (ACLED)

compiled by ACCORD, 7 August 2024

Number of reported incidents with at least one fatality



Number of reported fatalities



National borders: [GADM, 6 May 2018a](#); administrative divisions: [GADM, 6 May 2018b](#); incident data: [ACLED, 2 August 2024](#); coastlines and inland waters: [Smith and Wessel, 1 May 2015](#)

Contents

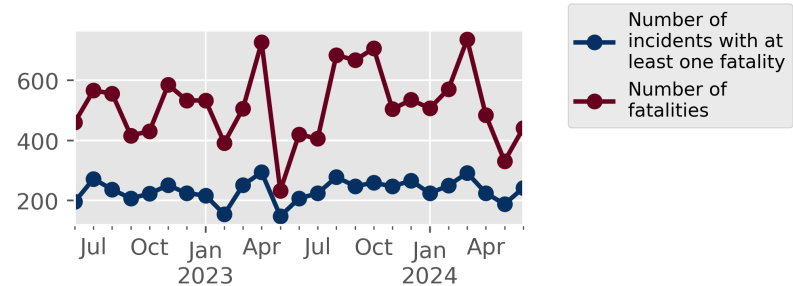
Number of reported fatalities	1
Number of reported incidents with at least one fatality	1
Conflict incidents by category	2
Development of conflict incidents from June 2022 to June 2024	2
Methodology	3
Conflict incidents per province	4
Localization of conflict incidents	4
Disclaimer	7

Conflict incidents by category

Category	Number of incidents	Number of incidents with at least one fatality	Number of fatalities
Explosions / Remote violence	1198	170	411
Battles	625	308	628
Protests	605	0	0
Violence against civilians	529	174	210
Strategic developments	326	3	7
Riots	21	0	0
Total	3304	655	1256

This table is based on data from ACLED (datasets used: [ACLED](#), 2 August 2024).

Development of conflict incidents from June 2022 to June 2024



This graph is based on data from ACLED (datasets used: [ACLED](#), 2 August 2024).

Methodology

The data used in this report was collected by the Armed Conflict Location & Event Data Project (ACLED). Based on a variety of sources, ACLED collects data on reported conflict events around the world and provides publicly available event-based datasets. ACLED data contains information on the event type, the date, location, involved actors, and other characteristics of the incident. Most of the data collected by ACLED is gathered based on publicly available reports. As information on fatalities is subject to bias and can vary between sources for the same event, ACLED employs “the most conservative and reliable fatality estimate available”. ACLED uses the reports’ context to estimate fatalities for events with reported fatalities for which the exact number is unknown (“3” or “10” for plural fatalities, depending on the context; “100” if “hundreds” are mentioned, etc.). For further details on ACLED and for the full data, see www.acleddata.com and [ACLED, 2023](#).

Based on this data, the Austrian Centre for Country of Origin & Asylum Research and Documentation (ACCORD) compiles updates on conflict incidents and publishes them on ecoi.net to offer another access point to the ACLED datasets.

It is advised to employ extreme caution when using fatality numbers.

Assessments of the security situation should not be based solely on quantitative analysis of event data.

Please see ACLED’s additional methodological paper for Syria: [ACLED, March 2019a](#), [ACLED, April 2019b](#)

Geographic map data is primarily based on GADM, complemented with other sources if necessary. Incidents are mapped to GADM provinces using the provinces in ACLED data. Province names and borders may differ between ACLED and GADM. Incidents that could not be located are ignored. The numbers included in

this overview might therefore differ from the original ACLED data. ACLED uses varying degrees of geographic precision for the individual incidents, depending on what level of detail is reported. Thus, towns may represent the wider region in which an incident occurred, or the provincial capital may be used if only the province is known. Erroneous location data, especially due to identical place names, cannot be fully excluded.

Incidents comprise the following categories: battles, violence against civilians, remote violence, riots/protests, non-violent strategic activities. For details on these categories, please see

- ACLED – Armed Conflict Location & Event Data Project: Armed Conflict Location and Event Data Project Codebook, 2023a
https://acleddata.com/acledatanew/wp-content/uploads/dlm_uploads/2023/06/ACLED_Codebook_2023.pdf
- ACLED – Armed Conflict Location & Event Data Project: FAQs: ACLED Fatality Methodology, January 2023b
https://acleddata.com/acledatanew/wp-content/uploads/2023/01/FAQs-ACLED-Fatality-Methodology_2023.pdf
- ACLED – Armed Conflict Location & Event Data Project: Quick Guide to ACLED Data, March 2023c
<https://acleddata.com/resources/quick-guide-to-acled-data/>

Conflict incidents per province

Province	Number of incidents	Number of incidents with fatalities	Number of fatalities
Al Hasakah	252	53	99
Aleppo	859	105	180
Ar Raqqa	134	40	80
As Suwayda'	154	8	9
Damascus	14	6	22
Dar'a	223	108	175
Dayr Az Zawr	544	137	270
Hamah	112	30	46
Hims	116	42	173
Idlib	740	59	96
Lattakia	61	33	42
Quneitra	28	8	9
Rif Dimashq	66	25	53
Tartus	1	1	2

Localization of conflict incidents

Note: The following list is an overview of the incident data included in the ACLED dataset. More details are available in the actual dataset (date, location data, event type, involved actors, information sources, etc.). The data's precision varies among the incidents: a town may represent a region, or the provincial capital may be used if the precise location of an incident is unknown. In the following list, the names of event locations are taken from ACLED, while the administrative region names are

taken from GADM data (with the exception of Iraq) which serves as the basis for the maps above.

In **Al Hasakah**, 252 incidents killing 99 people were reported. The following locations were among the affected: Abu Jurn, Abu Khashab, Abu Rasin, Al Alia Silos, Al Nuwaihat, Al Qahera, Al Sab'a Wa Arba'en, Al Sheikh Ali, Al Ushaytah, Al-Hasakeh, Al-Hasakeh - Al Mufti, Al-Hasakeh - Al Nashweh Al Gharbiyeh, Al-Hasakeh - Al-Aziziyeh, Al-Hasakeh - Ghoweran, Al-Hasakeh - Khesman, Al-Hasakeh - Salhiyeh, Al-Khamayl, Al-Maabdaa, Al-Malikeyyeh, Al-Sa'da, Al-Sina'a Prison, Alia, Amuda, Areesheh, Aziziyeh, Darbasiyah, Dashishah, Doda, Ghassan, Ghuzaylah, Hamu, Hole, Hole Camp, Humayl, Iskenderun, Jabal Abdulaziz, Khadrawi, Kharab Al Jayr Airbase, Kherbet Jamus, Markada, Mjeibra, Naqqara, Qahtaniyyah, Qardim, Qasrok Airbase, Quamishli, Ras al-Ain, Rmelan, Roj Camp, Rubay'at, Saida Oil Station, Salhiyeh, Semalka Border Crossing, Shadadah, Tabaqa, Tal Baydar Military Air Base, Tal Brak, Tal Hmis, Tal Jammeh, Tal Tamer, Tawileh, Tell Halaf, Umm Al-Kayf, Umm Ashba, Western Sabe Skur, Ya'robiyah.

In **Aleppo**, 859 incidents killing 180 people were reported. The following locations were among the affected: A'rima, Abla, Abu Zandin, Abyan Saman, Abzemo, Afrin, Aghtrin, Ahras, Ain al Arab, Ain al Hajar, Ajil, Al As'ous, Al Bab, Al Baylouniyeh, Al Daraj, Al Habata, Al Kafir, Al Kawukli, Al Khalidiyah, Al Qurt, Al Wasta, Al-Alqamiyyeh, Al-Bughaz, Al-Malikeyyeh, Al-Qasr, Al-Wasita, Al-Yalni, Aleppo, Aleppo - Ain al-Tal, Aleppo - Al-Ashrafiyya, Aleppo - Hamadaniyeh, Ali Kar, Aqibah, Ar-Ra'ee, Arab Hassan Kabeer, Arab Ushaghi, Arhab, As-Safira, Assan, Atareb, Atshanah, Awn al Dadat Crossing, Aykadah, Azaz, Baadinli, Bab Al Salameh, Babka, Bahfis, Barjaka, Barkhadan Camp, Basuta, Batabu, Baza'a, Bene, Big Bweideh, Big Osajli, Bilan Koy, Bulbul, Burj Al Qas, Busraton, Dadat, Dandaniya, Daret Azza, Dargir - Deir al Kabir, Deir Jamal, Deir Qaq, Deir Sawan, Ein Daqneh, Enab, Fafertin, Farat, Ghandorah, Ghazawiyah, Ghaz, Gulmit, Haj Qassem, Hamra, Harbal, Hatabat, Hawshariya, Haymar Labda, Ibbin, Jabal Al Sayadah,

Jabal Al Sheikh Barakat, Jalamah, Jamus Wiran, Jandairis, Jaqalli Jum, Jarablus, Jat, Jazraya, Jeb Makhzum, Jeineh, Juqali, Kabashin, Kafr Aleppo, Kafr Amma, Kafr Antoun, Kafr Janna, Kafr Khasher, Kafr Miz, Kafr Noran, Kafr Taal, Kafra, Kafrantin, Kawanda, Khalidiyah, Kharab Hisaq, Kharab Nas, Kharab Suluq, Kharabishah, Kherbet Sheikh Aqil, Kilote, Kokan, Koran Afrin, Koran Jandris, Korhyok, Kuwait Al Rahma Camp, Lilawa, Little Bweideh, Ma'aret Al-Atareb, Ma'btali, Maamal Ushagi, Maarin, Maarrata, Maarrata Prison, Makbas, Maraanaz, Maratet Um Hosh, Mare', Mayasa, Meidan Ekbis, Menagh, Menagh - Military Airbase, Menbij, Meydanki, Mreimin Afrin, Muhsinli, Nabul, Niyarah, Qalat al Nabi Hori, Qastal Jandu, Qushla, Raju, Ramadaniyah, Regiment 111 Army Base, Regiment 46 - Military Base, Rimala, Sad Al-Shahba, Sahara, Saju, Sajur, Samouqa, Sarin, Sayada, Shaalah, Shamarin, Sharan, Shash Hamdan, Shawarighat al Arz, Shaykh Sulayman, Sheikh Isa, Sheikh Mohamedli, Sheikh Nasser, Sheikh Yahya, Sheikh al-Hadid, Sinhar, Sorhane, Suran, Tadaf, Tadil, Tal Madeeq, Tal Salur, Talil Elsham, Tall Refaat, Tall Turin, Tamura, Tanab, Taqad, Tell Shugheib, Tokhar, Turandah, Tuways, Tweis, Ukanli, Um Adase, Um Elsateh, Um Jlud, Umm al Qarah, Upper Kafardali, Upper Shyookh, Utmanli, Western Kafr Jum, Western Kweires, Yakhur, Yalanquz, Zahraa, Zuq al Kabir.

In **Ar Raqqa**, 134 incidents killing 80 people were reported. The following locations were among the affected: Abu Hammad, Al Mu'allaq, Al Tabqa, Al-Rasafah, Ar-Raqqa, Ar-Raqqa - Al-Dar'eyiah, Ar-Raqqa - Al-Mashlab, Ar-Raqqa - Al-Thawrah, Ar-Raqqa - Salhiyeh, Artawaziya, Ath-Thawrah Oil Fields, Baghdak, Big Sweidiyeh, Bir Arab, Bir Khat, Ein Al-Arus, Ein Issa, Fatsa, Ghanim al-Ali, Hammam al Turkman, Hamrat Nasir, Jeidine, Kafifa - Qarqahiya, Kobarlik, Koltepeh, Kor Hassan, Maadan, Mahmudli, Mansura, Mazraet Bader, Mustriha, Sabka, Sahl, Saida, Suluk, Tal Samn, Tell Abiad, Tishrin 6, Zannubah, Zunnar.

In **As Suwayda'**, 154 incidents killing 9 people were reported. The following locations were among the affected: Al Harissa, Al Shomarah, Al Thaalah

Military Air Base, Ara, Ariqa, As-Sweida, Bakka, Kafr, Khalkhla Airbase, Little Sura, Mardak, Mazra'a, Qanawat, Qarayya, Salkhad, Shahba, Tall Sahn, Thebeen, Thohr al Jabal, Tira, Waqm.

In **Damascus**, 14 incidents killing 22 people were reported. The following locations were among the affected: Damascus, Damascus - Al-Salihiyah, Damascus - Barzeh, Damascus - Mazzeh, Patrol Palestine Branch.

In **Dar'a**, 223 incidents killing 175 people were reported. The following locations were among the affected: 82nd Brigade Radar Base, Abdin, Abtaa, Al-Harra, Al-Na'ema, Al-Sourah, Ankhel, As-Sanamayn, Ash-Shajara, Atman, Bekar, Bistr Elharir, Busra Esh-Sham, Bweidan, Da'el, Dar'a, Dar'a - Al Dahieh, Dar'a - Al-Abbasiyah, Dar'a - Al-Balad, Dar'a - Al-Mansheyyi, Dar'a - Al-Sabeel, Dar'a - Maysalun, Dar'a - Shimal al-Khatt, Deir Eladas, Eastern Maliha, Eib, Ein Thakar, Hit, Hrak, Izra', Jadal, Jasim, Jbab, Jizeh, Jlein, Kahil, Karak, Khabab, Kharab Shahem, Kherbet Ghazala, Lajat, Maariya, Mahjeh, Mankat Al-Hatab, Mataeiyyeh, Mseifra, Mzeireb, Nasib, Nasib Border Crossing, Nawa, Qarfa, Sayda, Sheikh Miskine, Sheikh Saed, Southern Karim, Sukariyeh, Sur, Tafas, Tal Shihab, Tall Ishtara, Tall al Jabiyah, Tall al Jumou, Tassil, Tiba, Um Elmayathen, Um Walad, Western Ghariyeh, Yadudeh, Yarmouk Basin, Zabayer, Zamrin.

In **Dayr Az Zawr**, 544 incidents killing 270 people were reported. The following locations were among the affected: Abu Hamam, Abu Hardoub, Abu Hasan, Abu Khashab, Abul Nitel, Al Jafra, Al Jafra - Oil field, Al Jamah, Al Mayadin, Al Mayadin - City Bridge, Al Sabkhah, Al Shanan, Al-Asbah farms, Al-Bahra, Al-Bukamal, Al-Bukamal - Industrial Zone, Al-Hawayij, Al-Heri, Al-Hessan, Al-Hussainiyah, Al-Junaynah, Al-Kubar, Al-Panorama, Al-Sayjan - Oil Field, Ali, Ash Shula, Ashara, Ayyash, Baghuz, Barsham, Basira, Bir Adman, Bishri Mountain - Deir-ez-Zor, Bogeleyyah, Breiha, Dahleh, Daman, Darnaj, Deir ez Zor Industrial Zone, Deir-ez-Zor, Deir-ez-Zor - Al Dahieh, Deir-ez-Zor - Al Omal, Deir-ez-Zor - Al-Joura-Al-Thawra, Deir-ez-Zor - Al-Qosor, Deir-ez-Zor

- Hamidiya, Deir-ez-Zor - Hatla, Deir-ez-Zor - Industrial Zone, Deir-ez-Zor - Tashreen - Harabesh, Deir-ez-Zor - Vanguard's Camp, Dweir, Eastern Jurdi, Gharanij, Gharibah, Gharibeh, Hajin, Hasrat, Hawayej Bumasaa, Hejne, Hreiji, Hwaijet Saker, Hweij Dhiab, Jadid Bakkara, Jalamida, Jasmi, Jazaret Elbuhmeid, Jdid Ekeidat, Jiah, Kaba Jeb, Kasra, Kassar, Kharita, Khasham, Kishkiyeh, Koniko Gas Field, Lower Baqras, Maadan 'Atiq, Maamel - 7 KM, Mahkan, Marashdeh, Mashekh, Masrab, Mhemideh, Moezleh, Muaayzilah, Muhasan, Omar - Oil Fields, Qasabi, Qasiba, Qetet Elbuleil, Rabida, Raghib, Ruwayshid, Saalu, Sabah al Khayr, Sabha, Sawa, Sbeikhan, Sfireh Tahtani, Shafa, Shajiri, Shamiya, Shaqra, Shiheil, Shmeitieh, Sosa, Sur, Sweidan Jazira, Sweiyeh, T2 Pumping Station, Tabiyet Jazira, Tabni, Takihi, Tarif, Tayyana, Thiban, Upper Baqras, Wasi'ah, Zghir Jazireh, Zghir Shamiyeh, Zir, Zughyer, al Attal Roundabout, al-Fudayn.

In Hamah, 112 incidents killing 46 people were reported. The following locations were among the affected: Al Ghab Plain, Al Suwayda, Al-Mashiak, Al-Qahera, Al-Sirmaniyah, Al-Zaghab, Ankawi, As-Saan, As-Salamiyeh, Dweir Elakrad, Hakora, Hama, Hamamiyat, Ithariyah, Kherbet Elnaqus, Mahrousa, Muhradah, Oqeirbat, Qarqur, Qulaydin, Sarmiyeh, Suha, Suran, Tal Wassit, Wadi al Dawrat, Zayzun, Ziyara.

In Hims, 116 incidents killing 173 people were reported. The following locations were among the affected: Abul Alaya, Al Bade', Al Mukhtaria, Al Qusayr, Al-Dawah, Al-Houla, Al-Kam, Al-Koum, Al-Mazar mountain, Al-Tayibah, Ar-Rastan, Breij, Farqalas, Homs, Homs - Abbasiyeh Muhajreen, Homs - Deir Ba'alba Janoubi, Homs - Oras, Homs - Wadi al-Thahab, Jabal Omour, Jbab Hamad, Jeb Ej-Jarrah, Kherbet al Hawyaniyeh, Makrumiyeh, Mannoukh, Marbart al Hasan Dam and Lake, Qaryatein, Qasr al Hair, Sokhneh, Tadmor, Talbiseh, Talilah, Tall Kalakh, Tall Shihab, Third Station, Tir Maallah, Um Eltababir, Wadi Dabiyat, Wadi al-Dhahb.

In Idlib, 740 incidents killing 96 people were reported. The following locations

were among the affected: Afes, Al Burayj, Al Fatatra, Al Hallubah, Al-Dana, Ariha, Armanaz, Atmah, Atmah Camp, Azmarin, Bab El Hawa, Balyun, Banin, Bara, Barisha, Beftamun, Bennsh, Dadikh, Dana, Dar Al-Kabira, Darkosh, Deir Hassan, Deir Sunbul, Ehsem, Fleifel, Foah, Ftireh, Halluz, Hantutin, Haranbush, Harim, Hazano, Hazarin, Hersh Banin, Idleb, Idleb Central Prison, Isqat, Jabal al-Zawiya, Jadraya, Janudiyeh, Jarada, Jisr-Ash-Shugur, Jobas, Joseph, Kadoura, Kafr Battikh, Kafr Lusin, Kafr Musa, Kafr Nobol, Kafr Oweid, Kafr Takharim, Kafr Yahmoul, Kafruma, Kansafra, Karamah Camps, Karsaa, Kastan al Tahtani, Kawkabah, Kelly, Ketyan, Khan al-Sabeel, Kherbet Eljoz, Kinda, Ma'arrat Mukhus, Ma'arrat Tamasrin, Maarbait, Maaret Al Naasan, Maaret Alia, Majdaliya, Mardikh, Marj Elzohur, Mashhad Ruhin, Mejazir, Milaja, Mintar, Mozra, Mseibin, Nayrab, Orm Eljoz, Qminas, Qourqeen, Ruwaiha, Sahl Arruj, Salqin, San, Saraqab, Sarja, Sarmada, Sarmin, Sfuhen, Shinan, Southern Aleppo Countryside Refugee Camp, Tal 'Adah, Tal Elkaram, Talhiyeh, Teftnaz, Termala, Toum, Upper Sheikh Sindyan, Zardana Mashehad.

In Latakia, 61 incidents killing 42 people were reported. The following locations were among the affected: Al Tufahiya, Ein Issa, Jabal al-Akrad, Jabal al-Turkman, Kabani, Kansaba, Latakia, Nahshabba, Tall Al-Malik, Tallat Abu Ali, Tardeen.

In Quneitra, 28 incidents killing 9 people were reported. The following locations were among the affected: Hadar, Hameidiyyeh, Jaba, Katzrin, Ma'laqa, Majdal Shams, Mashara, Nasiriya, Qarqas, Quneitra - Golan Border Crossing, Qusaybah, Rafid, Sayda, Sayda al-Gholan, Western Samadaniyeh, Western Tall al Ahmar.

In Rif Dimashq, 66 incidents killing 53 people were reported. The following locations were among the affected: Al Jubah, Arbin, Arna, Ashrafiet Elwadi, At Tall, Az-Zabdan, Bait Jan, Dimas, Duma, Felita, Harasta, Horayra, Hosh Arab, Jamraya, Kanaker, Kherbet Al Ward, Madaya, Maliha, Manin, Masnaa

Border Crossing, Najhah Military Housings, Qatana, Rankus, Rukban, Sa'sa', Sayyeda Zeinab, Sidnaya Military Prison, Tanf, Wadi Barada, Western Ghota, Yabroud, Yalda, Zakiyeh.

In **Tartus**, 1 incident killing 2 people was reported. The following location was among the affected: **Banyas**.

Sources

- ACLED – Armed Conflict Location & Event Data Project: Mapping Territorial Control, Contestation, and Activity in Syria; Version 2, March 2019a
<https://www.acleddata.com/download/35243/>
- ACLED – Armed Conflict Location & Event Data Project: Security Forces: Kurdish Forces across Iraq, Syria and Iran, April 2019b
<https://www.acleddata.com/download/35245/>
- ACLED – Armed Conflict Location & Event Data Project: Armed Conflict Location and Event Data Project Codebook, 2023
https://acleddata.com/acledatanew/wp-content/uploads/dlm_uploads/2023/06/ACLED_Codebook_2023.pdf
- ACLED – Armed Conflict Location & Event Data Project: Middle East, 2 August 2024
https://acleddata.com/curated-data-files/#MiddleEast_2015-2024_Aug02 (visited on 7 August 2024)
- GADM – Global Administrative Areas: gadm36_levels.shp, Version 3.6, 6 May 2018a
http://biogeo.ucdavis.edu/data/gadm3.6/gadm36_levels.shp.zip
- GADM – Global Administrative Areas: gadm36_SYR.shp.zip, Version 3.6, 6 May 2018b
https://biogeo.ucdavis.edu/data/gadm3.6/shp/gadm36_SYR.shp.zip
- Smith, Walter H. F. and Wessel, Paul: Global Self-consistent Hierarchical High-resolution Geography (GSHHG), Version 2.3.4, 1 May 2015
<https://www.ngdc.noaa.gov/mgg/shorelines/data/gshhg/latest/>

Disclaimer

ACLED data undergoes several rounds of review before publication and is continually updated as new events are added and existing events are revised as new information becomes available. Updates in ACLED's datasets will not necessarily be reflected in ACCORD's reports if the update occurs close to or after the latter's publication. Changes in the sources used by ACLED to collect incident data might affect the comparability of data over time. For more information on ACCORD's products based on the data, please see the [ecoi.net blog posts tagged with "ACLED"](#). The lack of information on an event in this report does not permit the inference that it did not take place. The boundaries and names displayed do not imply endorsement or acceptance by the Austrian Red Cross.

Cite as

- ACCORD – Austrian Centre for Country of Origin & Asylum Research and Documentation: Syria, second quarter 2024: Update on incidents according to the Armed Conflict Location & Event Data Project (ACLED), 7 August 2024