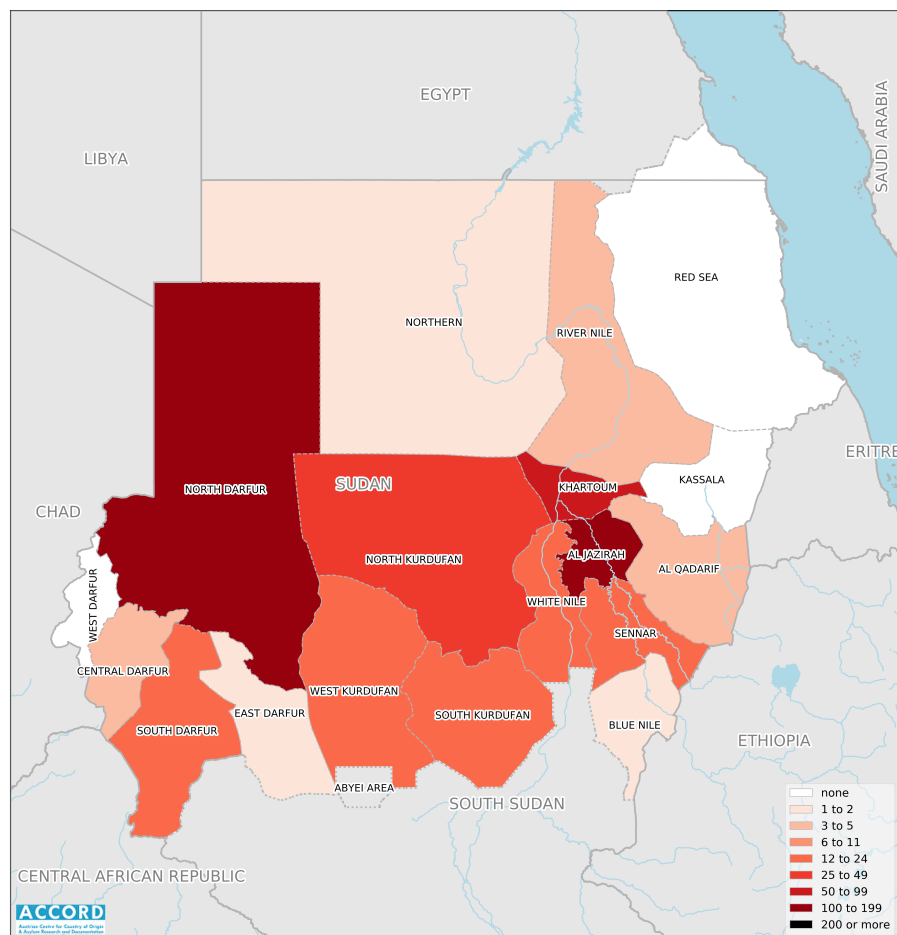


SUDAN, SECOND QUARTER 2024:

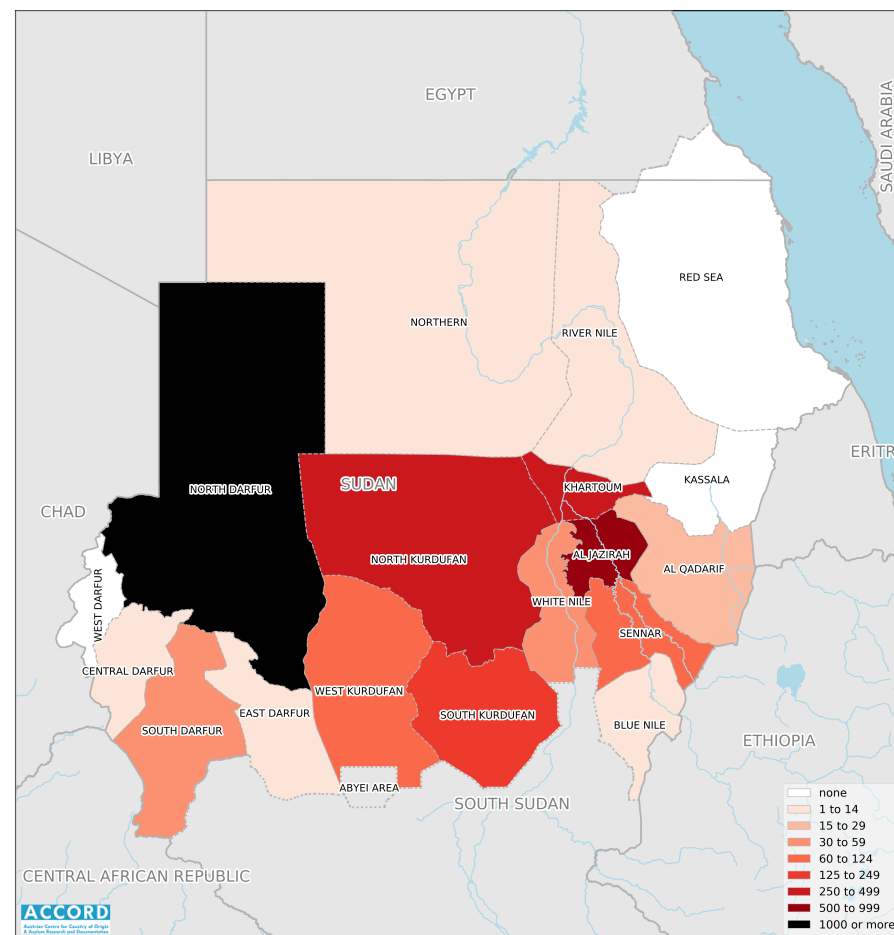
Update on incidents according to the Armed Conflict Location & Event Data Project (ACLED)

compiled by ACCORD, 7 August 2024

Number of reported incidents with at least one fatality



Number of reported fatalities



National borders: [GADM, 6 May 2018a](#); administrative divisions: [GADM, 6 May 2018b](#); Abyei Area: [SSNBS, 1 December 2008](#); South Sudan/Sudan border status, Hala'ib triangle and Bir Tawil: [UN Cartographic Section, March 2012](#); incident data: [ACLED, 2 August 2024](#); coastlines and inland waters: [Smith and Wessel, 1 May 2015](#)

Contents

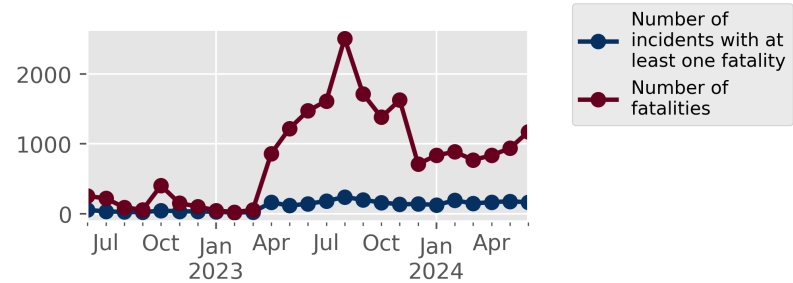
Number of reported fatalities	1
Number of reported incidents with at least one fatality	1
Conflict incidents by category	2
Development of conflict incidents from June 2022 to June 2024	2
Methodology	3
Conflict incidents per province	4
Localization of conflict incidents	4
Disclaimer	7

Conflict incidents by category

Category	Number of incidents	Number of incidents with at least one fatality	Number of fatalities
Battles	411	202	1710
Explosions / Remote violence	369	93	630
Violence against civilians	368	218	605
Strategic developments	296	0	0
Protests	17	0	0
Riots	1	1	2
Total	1462	514	2947

This table is based on data from ACLED (datasets used: [ACLED](#), 2 August 2024).

Development of conflict incidents from June 2022 to June 2024



This graph is based on data from ACLED (datasets used: [ACLED](#), 2 August 2024).

Methodology

The data used in this report was collected by the Armed Conflict Location & Event Data Project (ACLED). Based on a variety of sources, ACLED collects data on reported conflict events around the world and provides publicly available event-based datasets. ACLED data contains information on the event type, the date, location, involved actors, and other characteristics of the incident. Most of the data collected by ACLED is gathered based on publicly available reports. As information on fatalities is subject to bias and can vary between sources for the same event, ACLED employs “the most conservative and reliable fatality estimate available”. ACLED uses the reports’ context to estimate fatalities for events with reported fatalities for which the exact number is unknown (“3” or “10” for plural fatalities, depending on the context; “100” if “hundreds” are mentioned, etc.). For further details on ACLED and for the full data, see www.acleddata.com and [ACLED, 2023](#).

Based on this data, the Austrian Centre for Country of Origin & Asylum Research and Documentation (ACCORD) compiles updates on conflict incidents and publishes them on ecoi.net to offer another access point to the ACLED datasets.

It is advised to employ extreme caution when using fatality numbers.

Assessments of the security situation should not be based solely on quantitative analysis of event data.

Note: Data on incidents in the Abyei area are not included in this overview.

Geographic map data is primarily based on GADM, complemented with other sources if necessary. Incidents are mapped to GADM provinces using the provinces in ACLED data. Province names and borders may differ between ACLED and GADM. Incidents that could not be located are ignored. The numbers included in this overview might therefore differ from the original ACLED data. ACLED uses

varying degrees of geographic precision for the individual incidents, depending on what level of detail is reported. Thus, towns may represent the wider region in which an incident occurred, or the provincial capital may be used if only the province is known. Erroneous location data, especially due to identical place names, cannot be fully excluded.

Incidents comprise the following categories: battles, violence against civilians, remote violence, riots/protests, non-violent strategic activities. For details on these categories, please see

- ACLED – Armed Conflict Location & Event Data Project: Armed Conflict Location and Event Data Project Codebook, 2023a
https://acleddata.com/acledatanew/wp-content/uploads/dlm_uploads/2023/06/ACLED_Codebook_2023.pdf
- ACLED – Armed Conflict Location & Event Data Project: FAQs: ACLED Fatality Methodology, January 2023b
https://acleddata.com/acledatanew/wp-content/uploads/2023/01/FAQs-ACLED-Fatality-Methodology_2023.pdf
- ACLED – Armed Conflict Location & Event Data Project: Quick Guide to ACLED Data, March 2023c
<https://acleddata.com/resources/quick-guide-to-acled-data/>

Conflict incidents per province

Province	Number of incidents	Number of incidents with fatalities	Number of fatalities
Al Jazirah	315	139	597
Al Qadarif	32	5	17
Blue Nile	8	2	3
Central Darfur	16	3	9
East Darfur	10	2	6
Kassala	5	0	0
Khartoum	394	76	463
North Darfur	306	149	1071
North Kurdufan	89	46	279
Northern	19	1	1
Red Sea	17	0	0
River Nile	23	3	13
Sennar	52	16	109
South Darfur	46	17	58
South Kurdufan	33	22	149
West Darfur	4	0	0
West Kurdufan	52	19	123
White Nile	41	14	49

Localization of conflict incidents

Note: The following list is an overview of the incident data included in the ACLED dataset. More details are available in the actual dataset (date, location data, event

type, involved actors, information sources, etc.). The data's precision varies among the incidents: a town may represent a region, or the provincial capital may be used if the precise location of an incident is unknown. In the following list, the names of event locations are taken from ACLED, while the administrative region names are taken from GADM data (with the exception of Iraq) which serves as the basis for the maps above.

In **Al Jazirah**, 315 incidents killing 597 people were reported. The following locations were among the affected: 24 Al Qurashi, Abd Al Fadeel, Abd Al Jalil, Abd Al Rahman, Abu Adarah, Abu Furu, Abu Gouta, Abu Haraz, Abu Khadra, Al Afaia, Al Amara Ali Abd Allah, Al Ameri, Al Azazah, Al Azzazi, Al Babanusa, Al Buwayda, Al Dawha, Al Dibebat, Al Dneigyla, Al Doma, Al Fawayda Izezat, Al Ferejab, Al Fuqaraa, Al Hajj Abd Allah, Al Hamadab, Al Heglig, Al Hilela, Al Hisheshab, Al Horga, Al Huda, Al Hudayba, Al Jimeab, Al Jumueia, Al Kheiran, Al Kheruah Al Gadima, Al Kheruah Al Jadida, Al Kimer, Al Kiteir Musaad, Al Kubar, Al Kumar Al Jaaliyin, Al Laoota Al Mahi, Al Malaqa, Al Mansi, Al Maqarin 1, Al Masallamiyya, Al Mirebeia, Al Misaraa, Al Nuwela, Al Oshara, Al Qalaa, Al Qalaa Al Baida, Al Qalamona, Al Rifaiyat, Al Rimetab, Al Rof, Al Shadaida Wad Ajabna, Al Sharef Mukhtar, Al Sharif Wad El Obeid, Al Sharif Yaqoub, Al Shaygab, Al Shazlee, Al Shibek, Al Shukkaba Al Jak, Al Sidera West, Al Sinneya, Al Takala Haj Qurashi, Al Talha, Al Tamid, Al Tekina, Al Wali, Ala Kefak, Alribab, Anjadu, Artimelli, Aseer, Banat, Bashagra Sharg, Beka, Bijaja Al Kharij, Dafaa Allah, Dar Al Salam Al Nifediya, El Hasahisa, El Hosh, El Kheary, El Khor, El Managil, En Nazir, Fadasi Al Halemab, Faris Al Kitab, Fetes, Greighana, Hafir Makki, Hafira, Hantub, Hashaba, Helewa, Hillat Abbas, Hisen Al Khawaldah, Iraq, Kafi, Kamlin, Katara, Madina, Mahala, Maryod, Nail, Najaru, Qasam Allah Al Gadima, Quoz Ahmed Nur, Rizq Allah, Rufaah, Saad Allah, Saada, Safya wa Katfiya, Shabarga, Shabuna Omar, Shabuna Taha, Shendi Foaq, Shiker, Shikera, Sirera, Tabat, Tahameed Al Gadima, Talbab, Talha, Tamboul, Tanoub, Tileh Al Jababiq, Um Al Khair, Um Algura, Um Dilka, Um Duwena, Um Jires, Um Julood, Um Karara, Um Keian, Um Kewei, Um Mileha, Um Turba, Umm Udam, Village 32, Village

39, Wad Ab Qaddum, Wad Al Amin, Wad Al Asha, Wad Al Ataya, Wad Al Bukhari, Wad Al Habil, Wad Al Haddad, Wad Al Jitra, Wad Al Mahi, Wad Al Mansi, Wad Al Mehedi, Wad Al Munir, Wad Al Naw, Wad Al Nura, Wad Bataro, Wad Figesha, Wad Matar, Wad Medani, Wad Shamaa, Wad Shinena, Wad Sulfab, Wad Zarroug, Wadi Shaeer, Zorgat Al Lahawiya.

In Al Qadarif, 32 incidents killing 17 people were reported. The following locations were among the affected: Al Khartah, Al Mijir 5, Deim Al Nur, El Faw, El Hawata, Gallabat, Gedaref, Qurein, Rumaylah, Shuwak, Shy Biet, Taya, Village 18.

In Blue Nile, 8 incidents killing 3 people were reported. The following locations were among the affected: Abengoro, Ed Damazin, Wad al-Mahi Town 4.

In Central Darfur, 16 incidents killing 9 people were reported. The following locations were among the affected: Dambar, Mukjar, Turr, Umm Dukhun, Zalingei.

In East Darfur, 10 incidents killing 6 people were reported. The following locations were among the affected: Adila, Ed Daein, Shearia, Sufyan Petro-Energy Camp.

In Kassala, 5 incidents killing 0 people were reported. The following locations were among the affected: Kassala, Telkuk.

In Khartoum, 394 incidents killing 463 people were reported. The following locations were among the affected: Abu Delelq, Abu Groun, Abu Halima, Al Aylafon, Al Gaili, Al Jarif East, Al Jarrafa, Al Khojalab, Al Safyia, Al Sagai, Al Samrab, Dardog, Ed Babkir, El Doroshab, Gari, General Command HQ, Hajj Yusuf, Halfayat Al Muluk, Jabal Aulia, Kadaro, Karari, Khartoum, Khartoum - Al Amarat, Khartoum - Al Azhari, Khartoum - Al Diyum Al Gharbiya, Khartoum - Al Emtidad, Khartoum - Al Jarif West, Khartoum - Al Kalakla,

Khartoum - Al Mamoura, Khartoum - Al Mogran, Khartoum - Al Mujahdeen, Khartoum - Al Nuzha, Khartoum - Al Remila, Khartoum - Al Sahafa, Khartoum - Al Sajana, Khartoum - Al Shajara, Khartoum - Al Taif, Khartoum - Al Ushara, Khartoum - Alsalamah, Khartoum - Arkaweeet, Khartoum - Burri, Khartoum - Downtown, Khartoum - Jabra, Khartoum - Lamab, Khartoum - Manshiya, Khartoum - Mayo, Khartoum - Military Armory Complex, Khartoum - Nasir Extension, Khartoum - Riyadh, Khartoum - Soba West, Khartoum - Tuti Island, Khartoum North, Khartoum North - Al Danagla, Khartoum North - Hillat Hamad, Khartoum North - Kafouri, Khartoum North - Kobar, Khartoum North - Shambat, Kutranj, Libya Market, Ombada, Omdurman, Omdurman - Abu Seid, Omdurman - Al Abbasiya, Omdurman - Al Doha, Omdurman - Al Fitahab, Omdurman - Al Muhandiseen, Omdurman - Al Salha, Omdurman - Al Thawra, Omdurman - Al Waha, Omdurman - Al jumueia, Omdurman - Al-Mulazmin, Omdurman - Downtown, Omdurman - Wad Nubawi, Soba East, Um Dawm, Um Duwwan Ban, Wadi Seidna, Wd Al Bakhit.

In North Darfur, 306 incidents killing 1071 people were reported. The following locations were among the affected: Abu Hamira, Abu Shouk IDP Camp, Abu Zerega, Al Zorg, Amar Jaded, Aramba, Birka, Dar El Salam, Dirma, Dor, Ein Siro, El Fasher, Galab, Gharaa Al Zawya, Golo B, Hajar, Hamra, Jabir, Jaranga, Jonjona, Juggu Juggu, Kabga, Kafod, Karnoi, Kassab Camp, Kebkabiya, Koma, Korma, Kutum, Kwiem, Majdoob, Mellit, Misteriya, Muqran, Muzbat, Saraf Omra, Sarafaya, Shagarah, Shagera, Shangil Tobay, Tawila, Tikailat, Turkniya, Um Ashosh, Um Hajaleig, Um Kaddada, Um Qandool, Um Sayala, Umm Keddada, Umm Marahik, Wadaah, Wadi Arambaa, Wadi Dor, Zamzam IDP camp, Zarqa Hadida.

In North Kurdufan, 89 incidents killing 279 people were reported. The following locations were among the affected: Abu Al Gir, Abu Haraz, Al Ghabsha, Al Meiaa, Al Muraykib, Bara, El Obeid, El Rahad, Fangoga, Fori, Hamrat El Sheikh, Jabal Kordofan, Jebel Dair, Khor Tagt, Qawz Bishara, Sidrah, Sodari,

Um Dam Hajj Ahmed, Um Kheiren Al Sharafa, Um Tugur, Umm Rawaba, Umm Simeima, Wad Ashana.

In **Northern**, 19 incidents killing 1 person were reported. The following locations were among the affected: **Abri, Abu Sari, Al Affad, Dongola, Ed Debba, El Bargeeg, Jabal Al Ain, Merowe, Ombakol, Wadi Halfa.**

In **Red Sea**, 17 incidents killing 0 people were reported. The following locations were among the affected: **Haya, Port Sudan, Suakin.**

In **River Nile**, 23 incidents killing 13 people were reported. The following locations were among the affected: **Al Bawga, Al Jouer, Atbara, Ed Damer, El Basaber, Hajar Al Asal, Meroe, Moyes, Shendi.**

In **Sennar**, 52 incidents killing 109 people were reported. The following locations were among the affected: **Abu Hujar, Ad Dali, Al Shaikh Hajo, Al Sheikh Al Toum, Al Sheikh Sammani, Al Uwaysab, Dinder, Doba, Jabal Moya, Karimat Al Bahr, Kosh, Quoz Abu Rof, Saqadi, Sennar, Singa.**

In **South Darfur**, 46 incidents killing 58 people were reported. The following locations were among the affected: **Edd Al Fursan, Gereida, Kalma, Kass, Khazan Jadid, Kubbum, Leiba, Manawashi, Nyala, Radom, Rahad El Berdi, Turri, Um Dafuq, Wadi Gargsh.**

In **South Kurdufan**, 33 incidents killing 149 people were reported. The following locations were among the affected: **Abu Kershola, Al Abbasiya, Balula, Banat El Moreib, Dalami, Dilling, Habila, Heiban, Kadugli, Kega, Khor Al Dlep, Luban, Qurdud Nyama, Umm Al Khairat, Zalataya.**

In **West Darfur**, 4 incidents killing 0 people were reported. The following locations were among the affected: **El Geneina, Kondobei, Murnei, Um Dukhn.**

In **West Kurdufan**, 52 incidents killing 123 people were reported. The following locations were among the affected: **Abu Glib, Abu Zabad, An Nahud, Babanussa, El Fula, El Meiram, Ghubaysh, Hujaylij, Joghba, Keilak, Lagawa, Taiyba, Um Garna Jak.**

In **White Nile**, 41 incidents killing 49 people were reported. The following locations were among the affected: **Abgr, Ad Douiem, Al Alaga, Al Awag, Al Gitaina, Al Hashaba Haj Ali, Al Hussein, Al Saiyal, Dar Al Asd, Kenana, Kosti, Niema, Quoz El Baiyd, Rabak, Wad Alzaky.**

Sources

- ACLED – Armed Conflict Location & Event Data Project: Armed Conflict Location and Event Data Project Codebook, 2023
https://acleddata.com/acleddatanew/wp-content/uploads/dlm_uploads/2023/06/ACLED_Codebook_2023.pdf
- ACLED – Armed Conflict Location & Event Data Project: Africa, 2 August 2024
https://acleddata.com/curated-data-files/#Africa_1997-2024_Aug02
(visited on 7 August 2024)
- GADM – Global Administrative Areas: gadm36_levels.shp, Version 3.6, 6 May 2018a
http://biogeo.ucdavis.edu/data/gadm3.6/gadm36_levels.shp.zip
- GADM – Global Administrative Areas: gadm36_SDN_shp.zip, Version 3.6, 6 May 2018b
http://biogeo.ucdavis.edu/data/gadm3.6/shp/gadm36_SDN_shp.zip
- Smith, Walter H. F. and Wessel, Paul: Global Self-consistent Hierarchical High-resolution Geography (GSHHG), Version 2.3.4, 1 May 2015
<https://www.ngdc.noaa.gov/mgg/shorelines/data/gshhg/latest/>
- SSNBS – South Sudan National Bureau of Statistics: Counties including disputed Abyei region, 1 December 2008
https://www.humanitarianresponse.info/sites/www.humanitarianresponse.info/files/datasets/SS_admbnda_adm2_200k_ssnbs_2013_0.zip
- UN Cartographic Section: Sudan, March 2012
http://www.ecoi.net/file_upload/4232_1407158723_sudan.pdf

Disclaimer

ACLED data undergoes several rounds of review before publication and is continually updated as new events are added and existing events are revised as new information becomes available. Updates in ACLED's datasets will not necessarily be reflected in ACCORD's reports if the update occurs close to or after the latter's publication. Changes in the sources used by ACLED to collect incident data might affect the comparability of data over time. For more information on ACCORD's products based on the data, please see the [ecoi.net blog posts tagged with "ACLED"](#). The lack of information on an event in this report does not permit the inference that it did not take place. The boundaries and names displayed do not imply endorsement or acceptance by the Austrian Red Cross.

Cite as

- ACCORD – Austrian Centre for Country of Origin & Asylum Research and Documentation: Sudan, second quarter 2024: Update on incidents according to the Armed Conflict Location & Event Data Project (ACLED), 7 August 2024