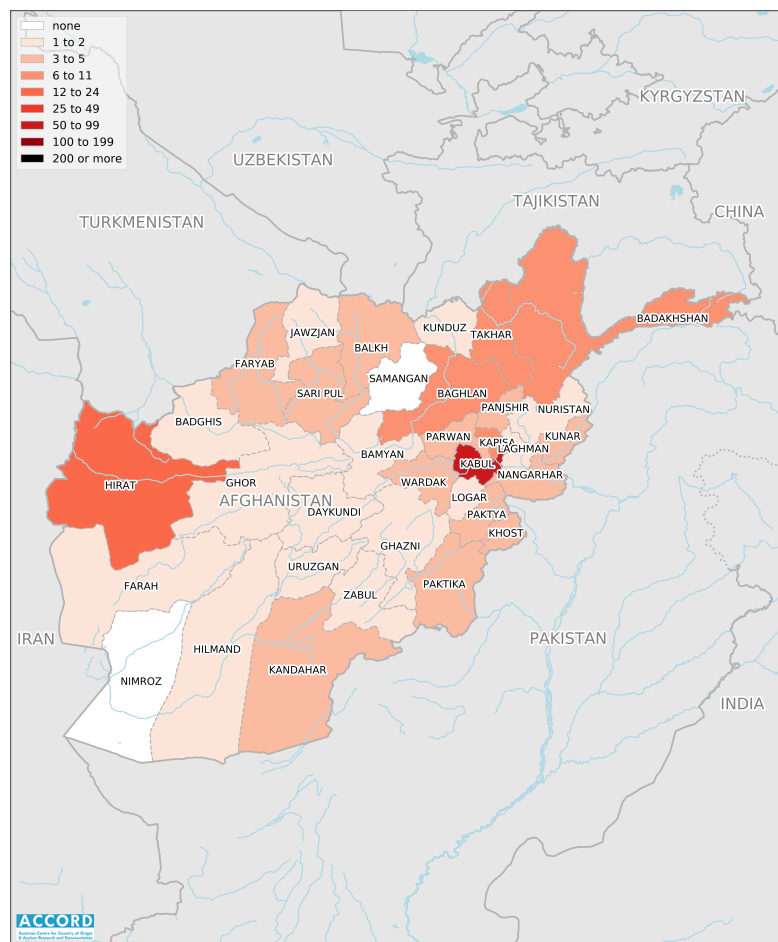


AFGHANISTAN, SECOND QUARTER 2024:

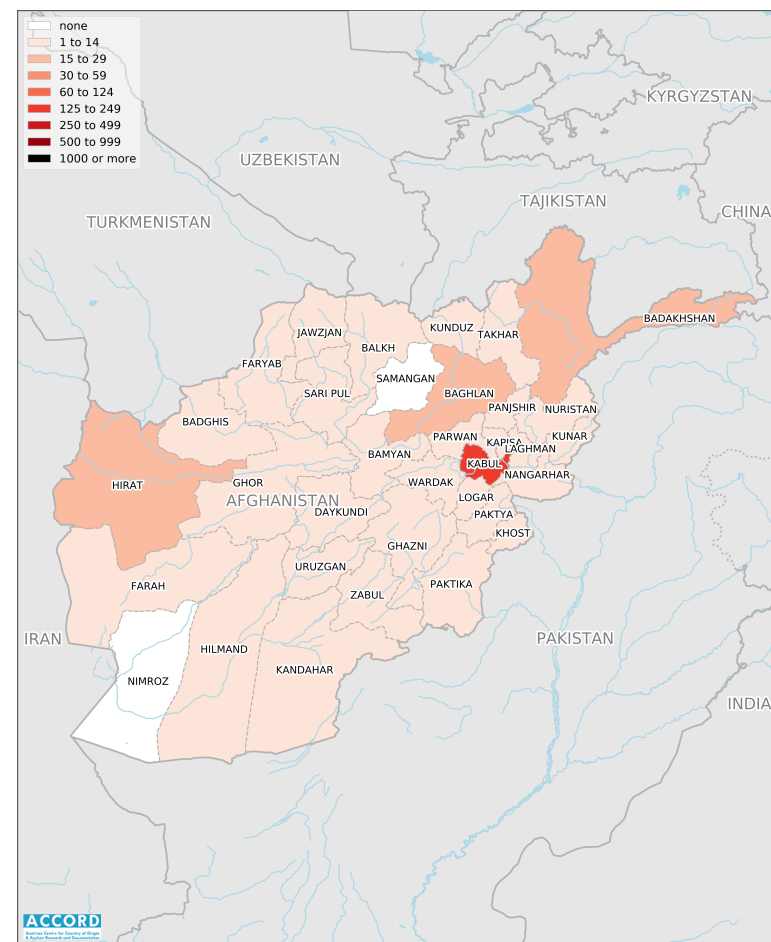
Update on incidents according to the Armed Conflict Location & Event Data Project (ACLED)

compiled by ACCORD, 7 August 2024

Number of reported incidents with at least one fatality



Number of reported fatalities



National borders: [GADM, 6 May 2018b](#); administrative divisions: [GADM, 6 May 2018a](#); Kashmir border status: [CIA, 2004](#); geodata of disputed borders: [GADM, 6 May 2018b](#); [Natural Earth, nodate](#); incident data: [ACLED, 26 July 2024](#); coastlines and inland waters: [Smith and Wessel, 1 May 2015](#)

Contents

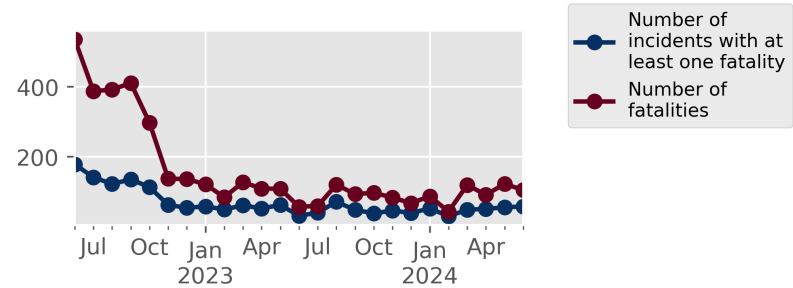
Number of reported fatalities	1
Number of reported incidents with at least one fatality	1
Conflict incidents by category	2
Development of conflict incidents from June 2022 to June 2024	2
Methodology	3
Conflict incidents per province	4
Localization of conflict incidents	4
Disclaimer	7

Conflict incidents by category

Category	Number of incidents	Number of incidents with at least one fatality	Number of fatalities
Battles	104	95	186
Strategic developments	71	22	30
Violence against civilians	65	31	53
Protests	17	2	4
Explosions / Remote violence	14	10	38
Riots	10	4	7
Total	281	164	318

This table is based on data from ACLED (datasets used: [ACLED](#), 26 July 2024).

Development of conflict incidents from June 2022 to June 2024



This graph is based on data from ACLED (datasets used: [ACLED](#), 26 July 2024).

Methodology

The data used in this report was collected by the Armed Conflict Location & Event Data Project (ACLED). Based on a variety of sources, ACLED collects data on reported conflict events around the world and provides publicly available event-based datasets. ACLED data contains information on the event type, the date, location, involved actors, and other characteristics of the incident. Most of the data collected by ACLED is gathered based on publicly available reports. As information on fatalities is subject to bias and can vary between sources for the same event, ACLED employs “the most conservative and reliable fatality estimate available”. ACLED uses the reports’ context to estimate fatalities for events with reported fatalities for which the exact number is unknown (“3” or “10” for plural fatalities, depending on the context; “100” if “hundreds” are mentioned, etc.). For further details on ACLED and for the full data, see www.acleddata.com and [ACLED, 2023](#).

Based on this data, the Austrian Centre for Country of Origin & Asylum Research and Documentation (ACCORD) compiles updates on conflict incidents and publishes them on ecoi.net to offer another access point to the ACLED datasets.

It is advised to employ extreme caution when using fatality numbers.

Assessments of the security situation should not be based solely on quantitative analysis of event data.

Please see ACLED’s additional methodological papers for Afghanistan: [ACLED, February 2022](#)

Geographic map data is primarily based on GADM, complemented with other sources if necessary. Incidents are mapped to GADM provinces using the provinces in ACLED data. Province names and borders may differ between ACLED and GADM. Incidents that could not be located are ignored. The numbers included in

this overview might therefore differ from the original ACLED data. ACLED uses varying degrees of geographic precision for the individual incidents, depending on what level of detail is reported. Thus, towns may represent the wider region in which an incident occurred, or the provincial capital may be used if only the province is known. Erroneous location data, especially due to identical place names, cannot be fully excluded.

Incidents comprise the following categories: battles, violence against civilians, remote violence, riots/protests, non-violent strategic activities. For details on these categories, please see

- ACLED – Armed Conflict Location & Event Data Project: Armed Conflict Location and Event Data Project Codebook, 2023a
https://acleddata.com/acledatanew/wp-content/uploads/dlm_uploads/2023/06/ACLED_Codebook_2023.pdf
- ACLED – Armed Conflict Location & Event Data Project: FAQs: ACLED Fatality Methodology, January 2023b
https://acleddata.com/acledatanew/wp-content/uploads/2023/01/FAQs-ACLED-Fatality-Methodology_2023.pdf
- ACLED – Armed Conflict Location & Event Data Project: Quick Guide to ACLED Data, March 2023c
<https://acleddata.com/resources/quick-guide-to-acled-data/>

Conflict incidents per province

Province	Number of incidents	Number of incidents with fatalities	Number of fatalities
Badakhshan	20	7	18
Badghis	3	2	2
Baghlan	12	9	15
Balkh	5	5	7
Bamyan	2	1	6
Daykundi	4	2	2
Farah	5	2	4
Faryab	4	3	7
Ghazni	2	1	1
Ghor	2	2	2
Hilmand	4	2	3
Hirat	19	14	25
Jawzjan	3	2	4
Kabul	78	54	127
Kandahar	5	5	13
Kapisa	8	6	8
Khost	10	3	4
Kunar	8	5	6
Kunduz	2	2	2
Laghman	2	1	1

Province	Number of incidents	Number of incidents with fatalities	Number of fatalities
Logar	2	1	1
Nangarhar	7	4	7
Nuristan	2	2	3
Paktika	6	3	13
Paktya	12	4	7
Panjshir	10	3	5
Parwan	11	4	4
Samangan	1	0	0
Sari Pul	6	3	6
Takhar	17	6	8
Uruzgan	1	1	2
Wardak	7	4	4
Zabul	1	1	1

Localization of conflict incidents

Note: The following list is an overview of the incident data included in the ACLED dataset. More details are available in the actual dataset (date, location data, event type, involved actors, information sources, etc.). The data's precision varies among the incidents: a town may represent a region, or the provincial capital may be used if the precise location of an incident is unknown. In the following list, the names of event locations are taken from ACLED, while the administrative region names are taken from GADM data (with the exception of Iraq) which serves as the basis for the maps above.

In **Badakhshan**, 20 incidents killing 18 people were reported. The following

locations were among the affected: **Argo, Barlas-e Wakhi, Darayim, Faiz Abad, Farman Qoli, Jamarj-e Bala, Jurm, Khash, Malang Ab, Nusay, Qarlugh Qurogh, Yawan, Ziraki.**

In **Badghis**, 3 incidents killing 2 people were reported. The following locations were among the affected: **Jawand, Jowaliq, Qala-i-Now.**

In **Baghlan**, 12 incidents killing 15 people were reported. The following locations were among the affected: **Burka, Gozargah-e-Noor, Nahreen, Pul-e-Hisar, Pul-i-Khumri, Sangburan, Tala wa Barfak.**

In **Balkh**, 5 incidents killing 7 people were reported. The following locations were among the affected: **Balkh, Dehdadi, Mazar-e-Sharif.**

In **Bamyan**, 2 incidents killing 6 people were reported. The following locations were among the affected: **Bamyan, Sar-e Qol.**

In **Daykundi**, 4 incidents killing 2 people were reported. The following locations were among the affected: **Nili, Taymuran.**

In **Farah**, 5 incidents killing 4 people were reported. The following locations were among the affected: **Anar Dara, Farah, Ganjgin, Kot Fali.**

In **Faryab**, 4 incidents killing 7 people were reported. The following locations were among the affected: **Bilchiragh, Chaghatak, Dahan-e Darah, Qala.**

In **Ghazni**, 2 incidents killing 1 person were reported. The following locations were among the affected: **Nawur, Qarabagh.**

In **Ghor**, 2 incidents killing 2 people were reported. The following locations were among the affected: **Shahrak, Shinyah.**

In **Hilmand**, 4 incidents killing 3 people were reported. The following locations were among the affected: **Bolan, Lashkargah, Musa Qala.**

In **Hirat**, 19 incidents killing 25 people were reported. The following locations were among the affected: **Enjil, Guzera, Herat, Zendahjan.**

In **Jawzjan**, 3 incidents killing 4 people were reported. The following location was among the affected: **Sheberghan.**

In **Kabul**, 78 incidents killing 127 people were reported. The following locations were among the affected: **Kabul, Kabul-Darul Aman, Qalah-ye Now, Shakar Dara.**

In **Kandahar**, 5 incidents killing 13 people were reported. The following locations were among the affected: **Ali Sher, Arghistan, Kandahar, Obatu, Takhta Pul.**

In **Kapisa**, 8 incidents killing 8 people were reported. The following locations were among the affected: **Kesektan, Kohistan, Mahmood Raqi, Nijrab.**

In **Khost**, 10 incidents killing 4 people were reported. The following locations were among the affected: **Jaji Maidan, Khost, Sekhamir Kalay, Tanay, Yakubi.**

In **Kunar**, 8 incidents killing 6 people were reported. The following locations were among the affected: **Asad Abad, Manogai, Spedar.**

In **Kunduz**, 2 incidents killing 2 people were reported. The following location was among the affected: **Kunduz.**

In **Laghman**, 2 incidents killing 1 person were reported. The following locations were among the affected: **Lalkhanabad, Mehterlam.**

In **Logar**, 2 incidents killing 1 person were reported. The following locations were

among the affected: **Mohammad Agha, Puli Alam.**

In **Nangarhar**, 7 incidents killing 7 people were reported. The following locations were among the affected: **Barikab, Jalalabad, Kot, Nawer, Sher Zad, Torkham, Zawa.**

In **Nuristan**, 2 incidents killing 3 people were reported. The following locations were among the affected: **Noor Gram, Waygal.**

In **Paktika**, 6 incidents killing 13 people were reported. The following locations were among the affected: **Barmal, Gomal, Sharan, Urgoon, Wazakhwah, Wormamay.**

In **Paktya**, 12 incidents killing 7 people were reported. The following locations were among the affected: **Ahmadabad, Dand Patan, Gardez, Jaji, Mane Jabah, Sharkay, Zadrán.**

In **Panjshir**, 10 incidents killing 5 people were reported. The following locations were among the affected: **Bazarak, Darah, Gulab Khel, Hissa-e-Awal (Khinj), Piyawust, Rukha, Ruy Darah, Shutul.**

In **Parwan**, 11 incidents killing 4 people were reported. The following locations were among the affected: **Bagram, Charikar, Jabulussaraj, Khowzak, Qalah-ye Khwajah, Rabat, Sayyid Khel.**

In **Samangan**, 1 incident killing 0 people was reported. The following location was among the affected: **Aybak.**

In **Sari Pul**, 6 incidents killing 6 people were reported. The following locations were among the affected: **Balkhab, Gosfandi, Gurziwan, Kohistanat, Sar-e-Pul.**

In **Takhar**, 17 incidents killing 8 people were reported. The following locations were among the affected: **Bangi, Dasht-e Robah, Dashti Qala, Kalafgan, Khas Deh, Khurmab, Taluqan, Warsaj.**

In **Uruzgan**, 1 incident killing 2 people was reported. The following location was among the affected: **Khurma.**

In **Wardak**, 7 incidents killing 4 people were reported. The following locations were among the affected: **Hissa-e-awali Behsud, Kan-e Ezzat, Maidan Shahr, Markaz-e-Behsud, Patan Khel, Shaykhabad.**

In **Zabul**, 1 incident killing 1 person was reported. The following location was among the affected: **Shahr-e Safa.**

Sources

- ACLED – Armed Conflict Location & Event Data Project: ACLED Methodology and Coding Decisions around Political Violence and Demonstrations in Afghanistan; Version 5, February 2022
<https://www.acleddata.com/download/13399/>
- ACLED – Armed Conflict Location & Event Data Project: Armed Conflict Location and Event Data Project Codebook, 2023
https://acleddata.com/acledatanew/wp-content/uploads/dlm_uploads/2023/06/ACLED_Codebook_2023.pdf
- ACLED – Armed Conflict Location & Event Data Project: Asia-Pacific, 26 July 2024
https://acleddata.com/curated-data-files/#Asia-Pacific_2018-2024_Jul26
(visited on 7 August 2024)
- CIA – U. S. Central Intelligence Agency: Kashmir Region 2004, 2004
https://www.ecoi.net/file_upload/470_1281378979_kashmir-region-2004.jpg
- GADM – Global Administrative Areas: gadm36_AFG_shp.zip, Version 3.6, 6 May 2018a
http://biogeo.ucdavis.edu/data/gadm3.6/shp/gadm36_AFG_shp.zip
- GADM – Global Administrative Areas: gadm36_levels.shp, Version 3.6, 6 May 2018b
http://biogeo.ucdavis.edu/data/gadm3.6/gadm36_levels.shp.zip
- Natural Earth: Admin 0 – Breakaway, Disputed Areas, Version 3.1.0, undated
http://www.naturalearthdata.com/http://www.naturalearthdata.com/download/10m/cultural/ne_10m_admin_0_disputed_areas.zip

- Smith, Walter H. F. and Wessel, Paul: Global Self-consistent Hierarchical High-resolution Geography (GSHHG), Version 2.3.4, 1 May 2015
<https://www.ngdc.noaa.gov/mgg/shorelines/data/gshhg/latest/>

Disclaimer

ACLED data undergoes several rounds of review before publication and is continually updated as new events are added and existing events are revised as new information becomes available. Updates in ACLED's datasets will not necessarily be reflected in ACCORD's reports if the update occurs close to or after the latter's publication. Changes in the sources used by ACLED to collect incident data might affect the comparability of data over time. For more information on ACCORD's products based on the data, please see the [ecoi.net blog posts tagged with "ACLED"](#). The lack of information on an event in this report does not permit the inference that it did not take place. The boundaries and names displayed do not imply endorsement or acceptance by the Austrian Red Cross.

Cite as

- ACCORD – Austrian Centre for Country of Origin & Asylum Research and Documentation: Afghanistan, second quarter 2024: Update on incidents according to the Armed Conflict Location & Event Data Project (ACLED), 7 August 2024