

4.43 MILLION approx

Number of Afghan refugees assisted through voluntary repatriation programme since 2002

795,166

Number of households assisted through voluntary repatriation programme since 2002

70% Azakhel **30%** Baleli

% of Refugee returnees through voluntary repatriation centres (VRCs) since 2002^(b)

13,846^(a)

RETURNEES TO AFGHANISTAN FROM 1 JAN - 30 JUNE 2024

3,252
Households

UNHCR Assistance Package

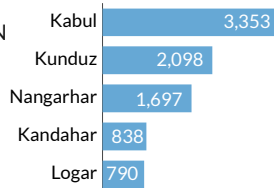
375 USD/ Individual

375 USD CARE Package - Fam Size 1 or 700 USD CARE Package - Fam Size 2 +

71% Azakhel **29%** Baleli

**% Refugee returnees through voluntary repatriation centres (VRCs) from Jan - June, 2024

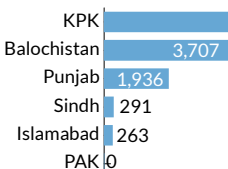
Place of intended return (Top 5)



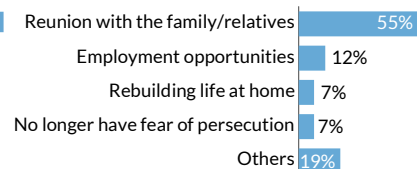
Reasons for leaving Pakistan(Push Factors)^(c)



Place of Residence in Pakistan

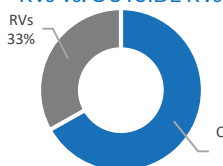


Reasons for return to Afghanistan (Pull Factors)^(c)



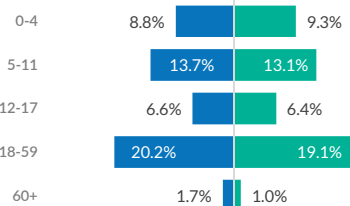
ASSISTED REPATRIATION IN 2024

RVs Vs. OUTSIDE RVs

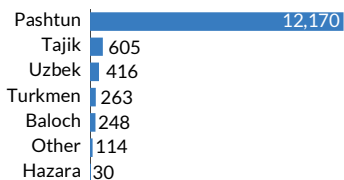


AGE AND GENDER COMPOSITION

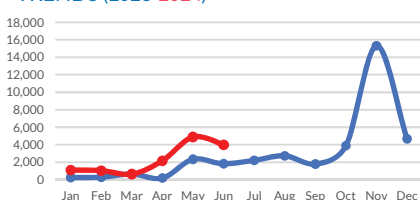
Male 51.0% **Female 49.0%**



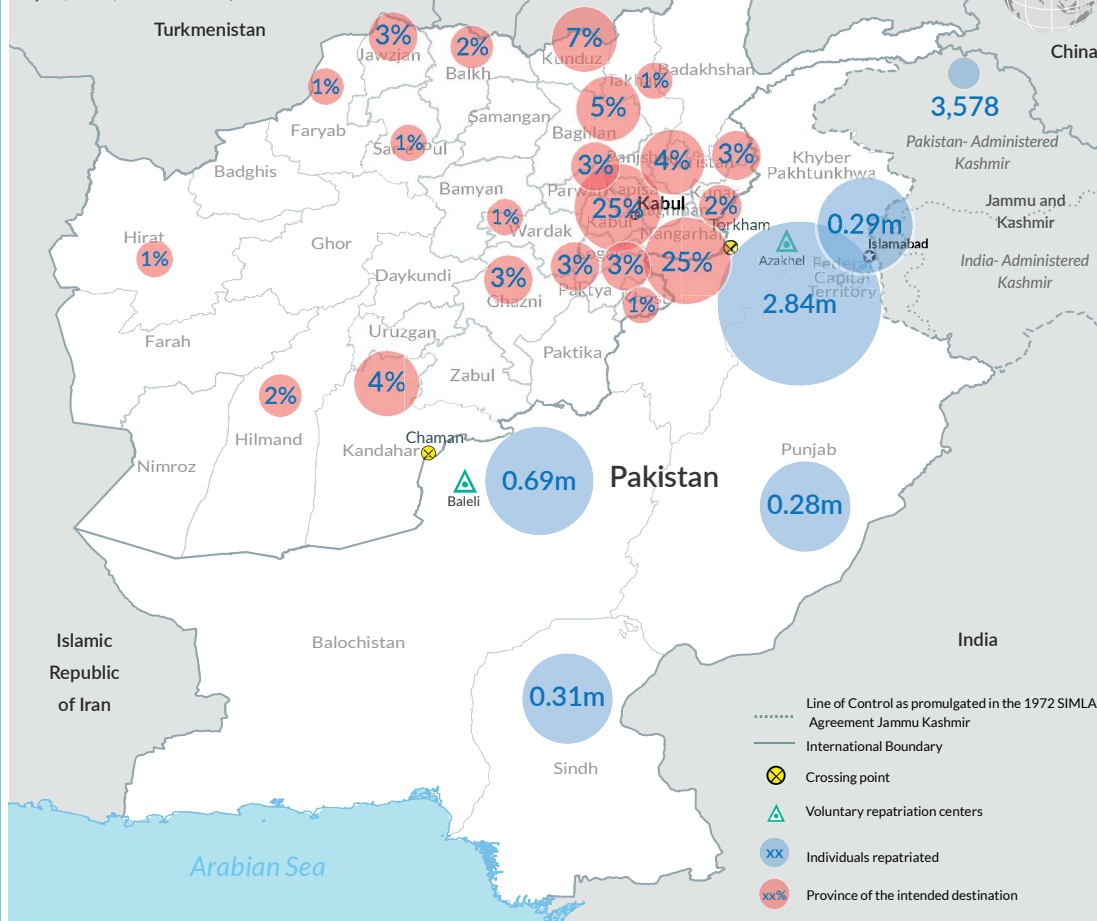
BREAKDOWN BY ETHNICITY



MONTHLY VOLUNTARY REPATRIATION TRENDS (2023-2024)

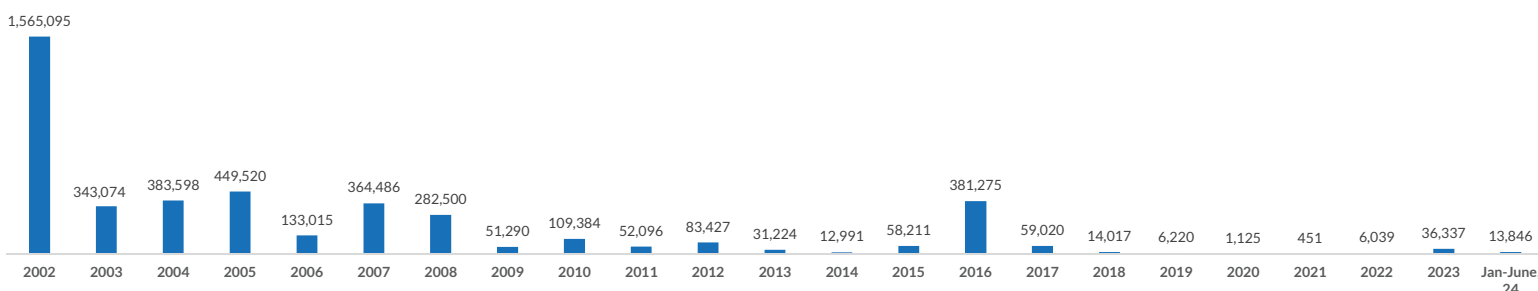


2% Returned to other provinces in Afghanistan (Zabul, Samangan, Farah, Uruzgan, Paktika, Badakhshan, Bamyan, Badghis, various, Daykundi, Panjsher, Nimroz, Nuristan and Ghor.)



The figures in this map reflect returns assisted through voluntary repatriation centres (VRCs) in Pakistan and the intended place of return in Afghanistan since 2002.

YEARLY VOLUNTARY REPATRIATION TRENDS (2002-2024)



a)The figure refers to the number of refugees who were processed for Voluntary repatriation at VRCs in Pakistan. b) The Baleli Verification Center serves all returnees from Balochistan, as well as refugees departing Karachi and returning to Afghanistan via Balochistan. c) Exit interviews have been conducted with refugees in the Voluntary Repatriation Centers (VRCs). The Azakhel Center in Khyber Pakhtunkhwa serves refugees returning from d) Khyber Pakhtunkhwa, Islamabad, Punjab, Sindh, and Pakistan Administered Kashmir.

Disclaimer: The boundaries and names shown and the designations used on the map do not imply official endorsement or acceptance by the United Nations. Dotted line represents approximately the Line of Control in Jammu and Kashmir by India and Pakistan. The final status of Jammu and Kashmir has not yet been agreed upon by the parties. Creation date: 3 July 2024 Data Sources: Afghan National Registration Database (ANR) - 2024& Exit Questionnaire Database. More information available on UNHCR: data portal, <https://data2.unhcr.org/en/country/pak>, Feedback: Information Management Unit at pakim@unhcr.org