

View the interactive dashboard here: <http://prmn-somalia.unhcr.org/>

TOTAL DISPLACEMENTS

74,000

215,000

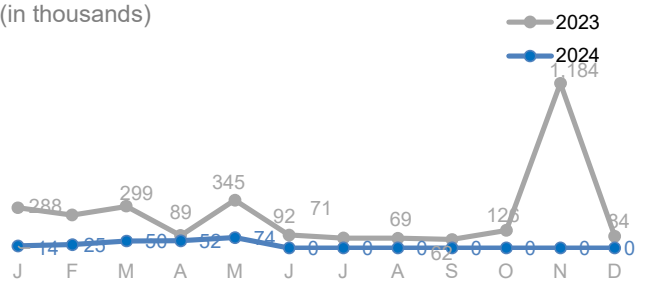
2,945,000

in May

(Jan - May 2024)

(Jan - Dec 2023)

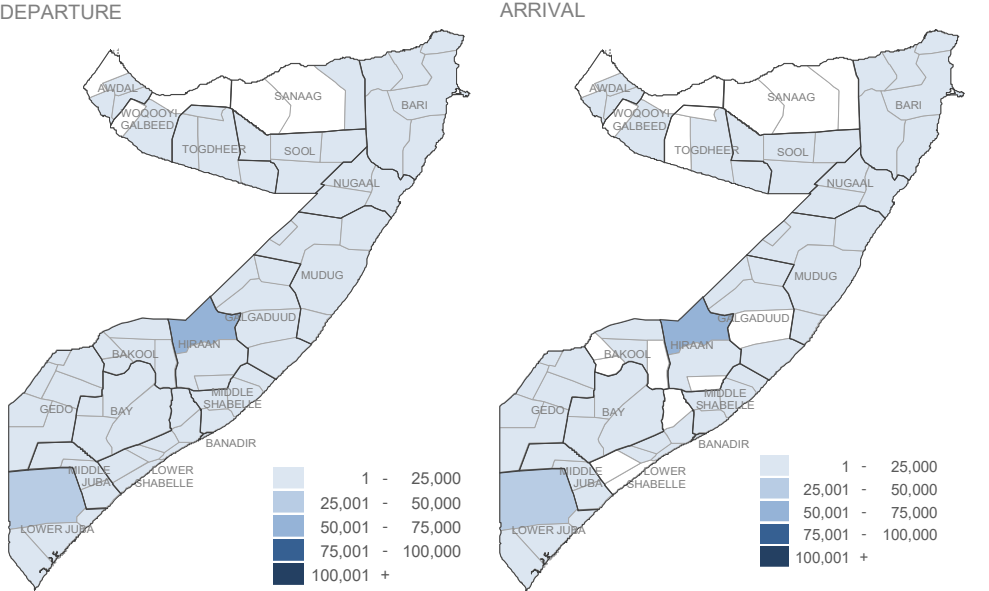
The UNHCR-led PSMN implemented in partnership with NRC reported **74,000** internal displacements in the month of May 2024. Out of these, 8,000 were caused by conflict or insecurity, **64,000** were due to floods and **2,000** were displaced due to other reasons



BY REGION (Jan - May 2024)

	DEP	ARR
Awdal	210	210
Bakool	8,990	4,080
Banadir	540	13,520
Bari	5,710	6,940
Bay	30,860	20,190
Galgaduud	1,590	12,260
Gedo	14,010	25,190
Hiraan	55,760	53,900
Lower Juba	40,250	44,440
Lower Shabelle	11,120	2,300
Middle Juba	13,430	13,900
Middle Shabelle	7,790	5,290
Mudug	17,140	4,000
Nugaal	4,820	6,690
Sanaag	320	490
Sool	1,430	640
Togdheer	640	500
Woq. Galbeed	60	100

BY DISTRICT (Jan - May 2024)



CONFLICT / INSECURITY DISPLACEMENTS

8,000

74,000

654,000

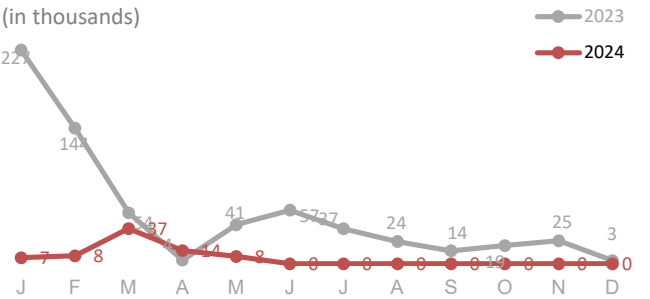
in May

(Jan - May 2024)

(Jan - Dec 2023)

Major displacements arrival in May 2024 due to Conflict/Insecurity occurred in **Banadir (2,500)** and **Gedo (2,070)** regions.

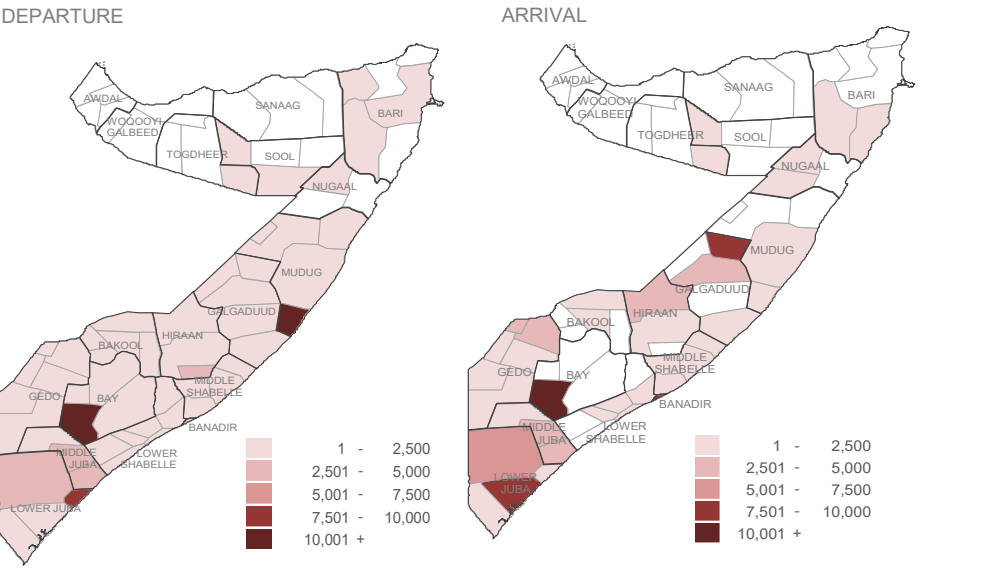
Major displacements departure in May due to Conflict/Insecurity occurred in **Lower Shabelle (1,760)** and **Middle Juba (1,450)**



BY REGION (Jan - May 2024)

	DEP	ARR
Awdal		
Bakool	3,920	220
Banadir	150	7,850
Bari	500	660
Bay	16,180	11,640
Galgaduud	1,250	11,980
Gedo	1,100	11,080
Hiraan	4,420	2,940
Lower Juba	13,060	16,030
Lower Shabelle	6,310	1,660
Middle Juba	10,270	5,870
Middle Shabelle	3,230	2,530
Mudug	13,020	30
Nugaal	40	1,940
Sanaag		
Sool	680	80
Togdheer	140	90
Woq. Galbeed		

BY DISTRICT (Jan - May 2024)



DROUGHT RELATED DISPLACEMENTS

0

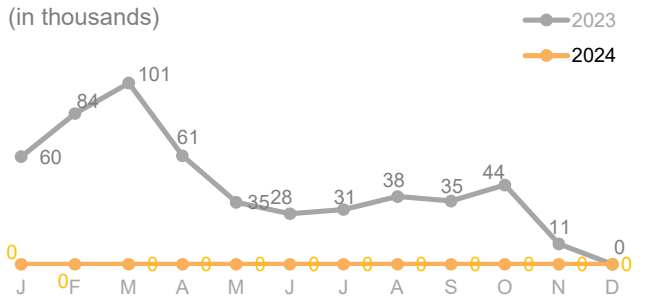
0

529,000

in May

(Jan - May 2024)

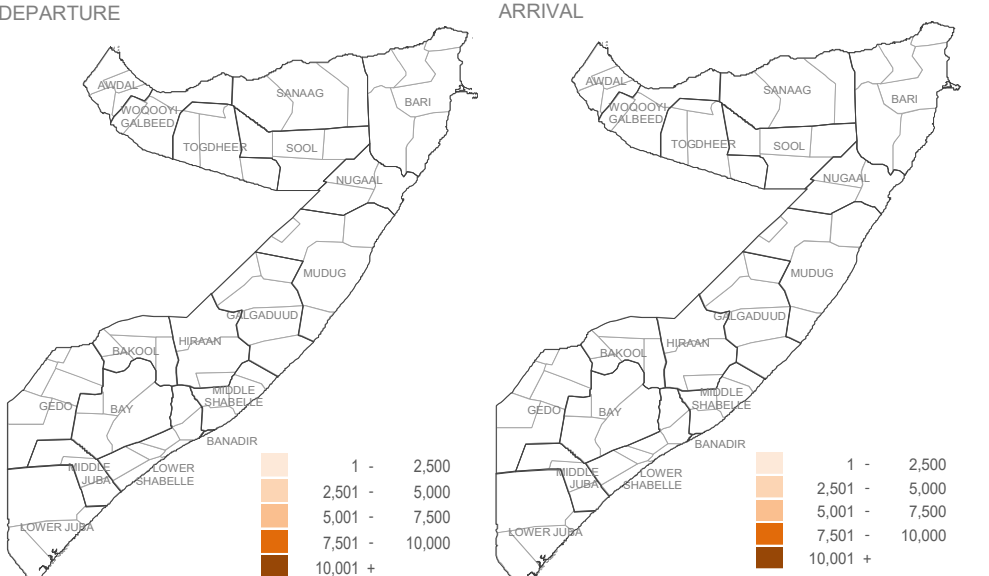
(Jan - Dec 2023)



BY REGION (Jan - May 2024)

	DEP	ARR
Awdal		
Bakool		
Banadir		
Bari		
Bay		
Galgaduud		
Gedo		
Hiraan		
Lower Juba		
Lower Shabelle		
Middle Juba		
Middle Shabelle		
Mudug		
Nugaal		
Sanaag		
Sool		
Togdheer		
Woq. Galbeed		

BY DISTRICT (Jan - May 2024)



FLOOD DISPLACEMENTS

64,000

113,000

1,694,100

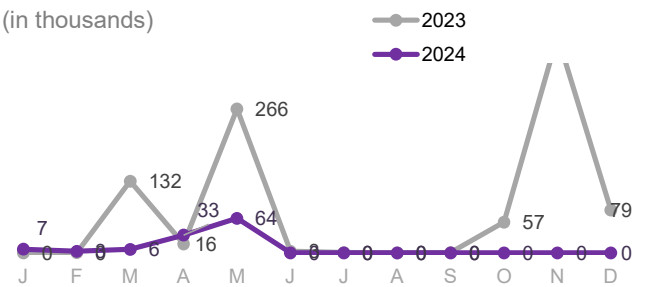
in May

(Jan - May 2024)

(Jan - Dec 2023)

The highest displacements arrival in April due to floods were recorded in **Hiraan (50,700)** and **Gedo (3,170)** regions.

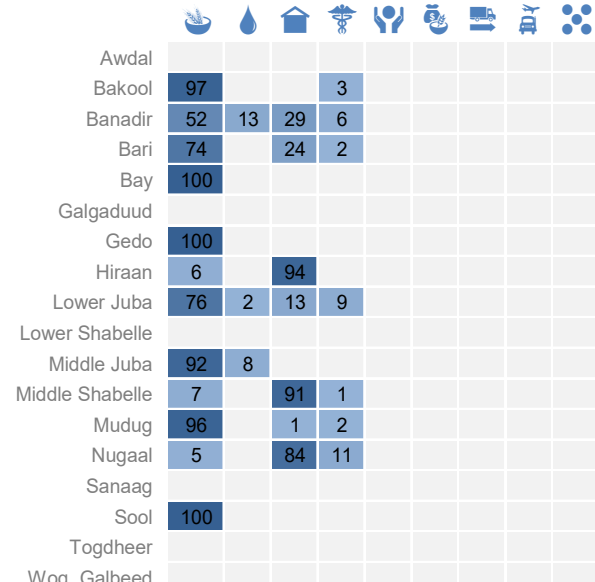
The highest displacements departure in May due to floods were recorded in **Hiraan (50,730)** and **Gedo (3,800)** regions.



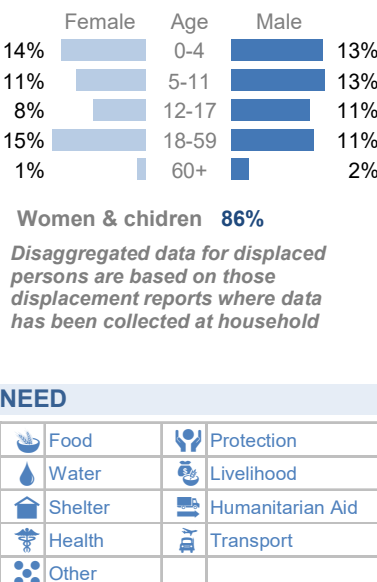
BY REGION (Jan - May 2024)

	DEP	ARR
Awdal		
Bakool	850	10
Banadir		2,390
Bari	190	190
Bay	11,870	7,220
Galgaduud		
Gedo	10,390	11,520
Hiraan	50,850	50,700
Lower Juba	26,910	28,110
Lower Shabelle	990	
Middle Juba	2,700	6,170
Middle Shabelle	4,330	2,740
Mudug	2,180	2,180
Nugaal	1,600	1,600
Sanaag	10	
Sool		
Togdheer		
Woq. Galbeed		

PRIORITY NEED ON ARRIVAL (May in %)



AGE & GENDER (2024)



About PRMN

The PSMN (Protection & Solutions Monitoring Network) is a UNHCR-led project which identifies and reports on displacements (including returns) of populations in Somalia. The network also identifies and reports on protection risks and incidents underlying such movements. Only figures collected by PSMN are reported above. Not all displacements in Somalia are captured. This dashboard should be read in conjunction with the Notes on PSMN Methodology (<https://data2.unhcr.org/en/documents/details/53888>) which outline the approach and certain limitations. The figures shown are for numbers of individuals and are based on interviews with key informants and/or displaced households at destination (unless otherwise noted). Further information and datasets available on request use contact below.

UNHCR is grateful for the generous contributions of donors who have directly contributed to the UNHCR Somalia operation in 2024



Partner

