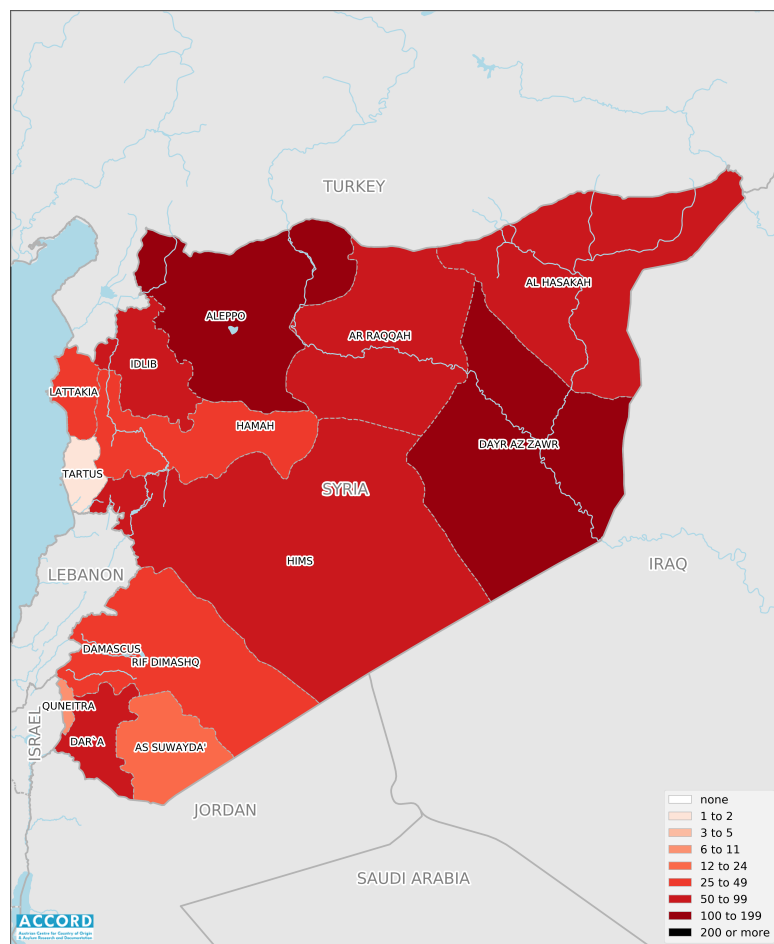


SYRIA, FIRST QUARTER 2024:

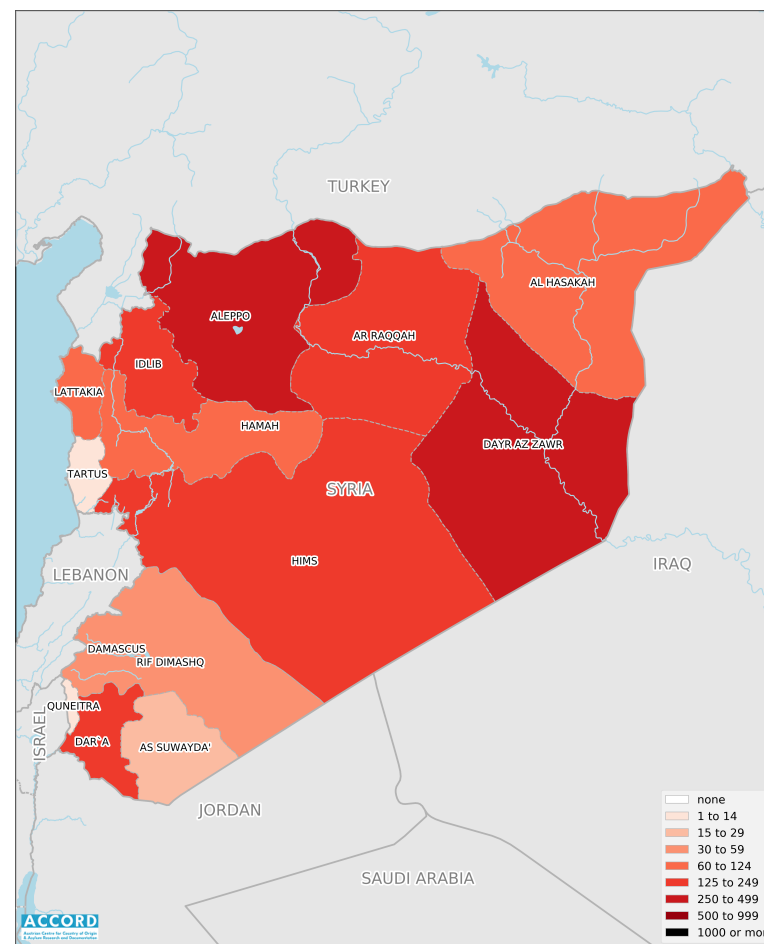
Update on incidents according to the Armed Conflict Location & Event Data Project (ACLED)

compiled by ACCORD, 15 May 2024

Number of reported incidents with at least one fatality



Number of reported fatalities



National borders: [GADM, 6 May 2018a](#); administrative divisions: [GADM, 6 May 2018b](#); incident data: [ACLED, 3 May 2024](#); coastlines and inland waters: [Smith and Wessel, 1 May 2015](#)

Contents

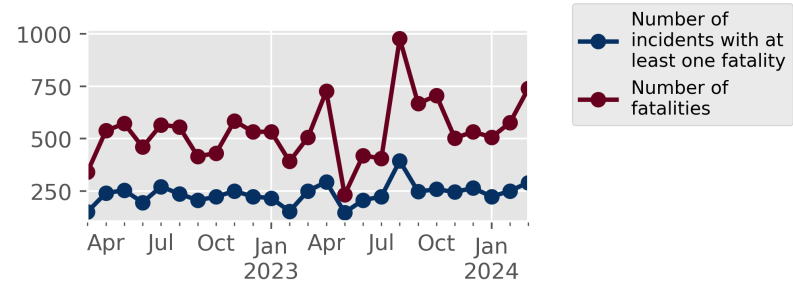
Number of reported fatalities	1
Number of reported incidents with at least one fatality	1
Conflict incidents by category	2
Development of conflict incidents from March 2022 to March 2024	2
Methodology	3
Conflict incidents per province	4
Localization of conflict incidents	4
Disclaimer	7

Conflict incidents by category

Category	Number of incidents	Number of incidents with at least one fatality	Number of fatalities
Explosions / Remote violence	1624	238	664
Battles	763	382	967
Violence against civilians	407	140	180
Strategic developments	333	1	1
Protests	285	1	1
Riots	21	4	9
Total	3433	766	1822

This table is based on data from ACLED (datasets used: [ACLED](#), 3 May 2024).

Development of conflict incidents from March 2022 to March 2024



This graph is based on data from ACLED (datasets used: [ACLED](#), 3 May 2024).

Methodology

The data used in this report was collected by the Armed Conflict Location & Event Data Project (ACLED). Based on a variety of sources, ACLED collects data on reported conflict events around the world and provides publicly available event-based datasets. ACLED data contains information on the event type, the date, location, involved actors, and other characteristics of the incident. Most of the data collected by ACLED is gathered based on publicly available reports. As information on fatalities is subject to bias and can vary between sources for the same event, ACLED employs “the most conservative and reliable fatality estimate available”. ACLED uses the reports’ context to estimate fatalities for events with reported fatalities for which the exact number is unknown (“3” or “10” for plural fatalities, depending on the context; “100” if “hundreds” are mentioned, etc.). For further details on ACLED and for the full data, see www.acleddata.com and [ACLED, 2023](#).

Based on this data, the Austrian Centre for Country of Origin & Asylum Research and Documentation (ACCORD) compiles updates on conflict incidents and publishes them on ecoi.net to offer another access point to the ACLED datasets.

It is advised to employ extreme caution when using fatality numbers.

Assessments of the security situation should not be based solely on quantitative analysis of event data.

Please see ACLED’s additional methodological paper for Syria: [ACLED, March 2019a](#), [ACLED, April 2019b](#)

Geographic map data is primarily based on GADM, complemented with other sources if necessary. Incidents are mapped to GADM provinces using the provinces in ACLED data. Province names and borders may differ between ACLED and GADM. Incidents that could not be located are ignored. The numbers included in

this overview might therefore differ from the original ACLED data. ACLED uses varying degrees of geographic precision for the individual incidents, depending on what level of detail is reported. Thus, towns may represent the wider region in which an incident occurred, or the provincial capital may be used if only the province is known. Erroneous location data, especially due to identical place names, cannot be fully excluded.

Incidents comprise the following categories: battles, violence against civilians, remote violence, riots/protests, non-violent strategic activities. For details on these categories, please see

- ACLED – Armed Conflict Location & Event Data Project: Armed Conflict Location and Event Data Project Codebook, 2023a
https://acleddata.com/acleddatanew/wp-content/uploads/dlm_uploads/2023/06/ACLED_Codebook_2023.pdf
- ACLED – Armed Conflict Location & Event Data Project: FAQs: ACLED Fatality Methodology, January 2023b
https://acleddata.com/acleddatanew/wp-content/uploads/2023/01/FAQs-ACLED-Fatality-Methodology_2023.pdf
- ACLED – Armed Conflict Location & Event Data Project: Quick Guide to ACLED Data, March 2023c
<https://acleddata.com/resources/quick-guide-to-acled-data/>

Conflict incidents per province

Province	Number of incidents	Number of incidents with fatalities	Number of fatalities
Al Hasakah	312	56	88
Aleppo	843	107	271
Ar Raqqa	158	64	172
As Suwayda'	147	13	28
Damascus	14	6	20
Dar'a	174	71	161
Dayr Az Zawr	707	187	481
Hamah	131	35	74
Hims	161	74	244
Idlib	599	71	137
Lattakia	90	41	85
Quneitra	23	7	9
Rif Dimashq	70	32	48
Tartus	4	2	4

Localization of conflict incidents

Note: The following list is an overview of the incident data included in the ACLED dataset. More details are available in the actual dataset (date, location data, event type, involved actors, information sources, etc.). The data's precision varies among the incidents: a town may represent a region, or the provincial capital may be used if the precise location of an incident is unknown. In the following list, the names of event locations are taken from ACLED, while the administrative region names are

taken from GADM data (with the exception of Iraq) which serves as the basis for the maps above.

In **Al Hasakah**, 312 incidents killing 88 people were reported. The following locations were among the affected: Abu Fas, Abu Rasayn, Abu Rasin, Al Asadiyah, Al Assadiyah, Al Hariri, Al Jawadiyah, Al Sab'a Wa Arba'en, Al Tuwaymen, Al Ushaytah, Al-Hasakeh, Al-Hasakeh - Al Mufti, Al-Hasakeh - Al Nashweh Al Gharbiyeh, Al-Hasakeh - Al-Aziziyeh, Al-Hasakeh - Ghoweran, Al-Hasakeh - Msheirfeh, Al-Hasakeh - Salhiyeh, Al-Hasakeh - Tal Hajar, Al-Khuwaytilah, Al-Maabdaa, Al-Malikeyyeh, Al-Sa'da, Al-Shamsani, Al-Tuwinah, Al-Yarubiyah, Ali Fru, Amuda, As Suwaydiyeh, As Suwaydiyeh Gas Field, Atshan, Aziziyeh, Bab al Faraj, Bakruwan, Bashut, Baylasan, Big Damkhiyeh, Dada Abdal, Darbasiyah, Dardara, Dawdeya, Dhabana, Eastern Tall Ward, Ghazila, Ghuzaylah, Gire Kera, Girebawi, Hadaj, Hakimeya, Haram Shaykhu, Hdadiyeh, Himo, Hisn Castle, Hole, Hole Camp, Jabal Abdulaziz, Jabisah Oil Fields, Karbatli, Kari Barri, Khan Eljabal, Kharab Al Jayr Airbase, Khazneh, Kozliyeh, Laylan, Markada, Masudiyeh, Msheirfeh Remo, Qahtaniyyah, Qara Chok mountain, Qasrok Airbase, Qera Sibi, Qerbelat, Quamishli, Quamishli Airbase, Rahiyah al-Sawdah, Ras al-Ain, Rmelan, Roj Camp, Rubariya Military Air Base, Rubay'at, Sad Mazkfah, Safya, Sanjaq Khalil, Sanjaq Sa'dun, Shadadah, Shirk, Small Damkhiyeh, Soda, Tal Al Fares, Tal Barham, Tal Baydar Military Air Base, Tal Brak, Tal Hmis, Tal Shayr, Tal Tamer, Tash Hawas, Thalja, Tishreen Oil Well, Tuwaymin, Um Harmala, Um Harmla, Umm Al-Kayf, Umm Ashba, Ya'robayyah, Zarba Oil Field.

In **Aleppo**, 843 incidents killing 271 people were reported. The following locations were among the affected: A'rima, Aajami, Abu Qalqal, Abu Zandin, Abudan - Marsawa, Abzemo, Afrin, Aghjah Li, Aghtrin, Ahras, Ain al Arab, Al As'ous, Al Bab, Al Baylouniyeh, Al Habata, Al Hushariya, Al Kafir, Al Kawukli, Al Qurt, Al Safira Military Base and Defence Factories, Al Wasta, Al-Alqamiyyeh, Al-Bughaz, Al-Khafsah, Al-Maizliya, Al-Malikeyyeh, Al-Qasr,

Al-Taflah, Al-Wasita, Al-Yalni, Alamdar, Aleppo, Aleppo - Al-Nayrab, Aleppo - Al-Zahraa, Aleppo - Bab Al Hadid, Aleppo - Jibreen, Aleppo - Masaken Hanano, Alsayed Ali, Anjara, Anqalah, Aqibah, Ar-Ra'ee, Arab Hassan Saghir, Arab Wiran, Arhab, Atareb, Aytawiran Tahtani, Azaz, Azraq, Baadinli, Bab Al Salameh, Babka, Baza'a, Bene, Big Sukariyeh, Blinta, Boban, Bughaz, Bulbul, Burj Al Qas, Burj Haydar, Busraton, Dabiq, Dadat, Dakhireh, Dandaniya, Daret Azza, Deir Jamal, Deir Qaq, Deir Sawan, Eastern Eshkan, Ein Daqneh, Enab, Fafertin, Farat, Ghazawiyah, Hamran, Harbal, Hazwan, Hulilu-Khalnare, ICARDA Research Facility, Ibbin, Jabal Al Sayadah, Jalabiyeh, Jalamah, Jamila - Jumke, Janat Abu Jadha Jarkas, Jandairis, Jarablus, Jat, Jeb Abyad, Jeb Naassan, Jub an Nashamah, Juwaiq, Kaan Kurk, Kabashin, Kafr Aleppo, Kafr Amma, Kafr Antoun, Kafr Dael, Kafr Kalbein, Kafr Karmin, Kafr Noran, Kafr Rum, Kafr Safra, Kafr Taal, Kaljibrin, Kashtaar, Kawkaba, Khaderiyah Tahtaniah, Khalidiyah, Khan Tuman, Kharab Hisaq, Kharab Nas, Kharab Shams, Kharabishah, Kherbet Sheikh Aqil, Khirbat Jazraya, Kilote, Kimar, Kirzele, Koran Afrin, Korhyok, Kreidiyeh, Kulet Elbweider, Kulyan, Kuwait Al Rahma Camp, Lower Kafardali, Lower Shyookh, Ma'btali, Maarrata, Madyuneh, Makbas, Mand - Mandak, Mansura, Maraanaz, Maratet Um Hosh, Mare', Marsawa, Mashaala, Masikan, Matina, Mayasa, Maydana, Memit, Menagh, Menagh - Military Airbase, Menbij, Meydanki, Miznaz, Muhsinli, Nabul, Nayrabiyyeh, Olasha, Penereka, Qabasin, Qarah Tabah, Qastal Miqdad, Qebtan al Jabal, Qirata, Qunaytirah Mountain, Quran, Raju, Regiment 111 Army Base, Regiment 46 - Military Base, Sad Al-Shahba, Sahara, Saju, Sajur, Samouqa, Sarin, Sayada, Semalka, Shaalah, Shamarin, Sharan, Shawarighat al Arz, Shaykh Sulayman, Sheikh Isa, Sheikh Joban, Sheikh Nasser, Sheikh al-Hadid, Shekhotka, Sijraz, Sinka, Sinnara, Sorhane, Suran, Taanah, Tadaf, Tadil, Tal Ali - Karbajli, Tal Hamo, Tal Madeeq, Tal Salur, Tal Tawil, Tall Malid, Tall Refaat, Tall Turin, Tall Unayb, Tanab, Taqad, Terhin, Thulthana, Tokhar, Tukhar Shagir, Turandah, Um Adase, Um Jlud, Umm al Qarah, Upper Marwana, Urum al-Sughra, Wahshiyeh, Western Khaltan, Western Kweires, Western Rasm Al-Hamam, Yahmul, Yalishli, Yazi Bagh, Zahraa, Ziyara, Zur Maghar.

In Ar Raqqa, 158 incidents killing 172 people were reported. The following locations were among the affected: Abdi Koy, Abu Kabret Al Rashid, Al Mu'allaq, Al Tabqa, Al-Hurriyeh, Al-Rasafah, Ar-Raqqa, Ar-Raqqa - Al-Dar'eiyyah, Ar-Raqqa - Al-Rasheed, Ar-Raqqa - Hurriyeh, Arida Abu Jarada, Beir Al-Hashim, Big Maghalla, Bir Khurayjat Rimah, Dalhah, Ein Issa, Fatsa, Hamrat Balasim, Hamrat Nasir, Hazimeh, Hunaida, Hweijah, Jaber, Jeidine, Jurn Aswad, Karama, Khirbat Al-Baqr, Khneiz, Khunayz al-Salman, Lubaydan, Maadan, Manakhir, Mazra'at Al-Rafiq, Mushayrifah, Qazali, Rajm al Ajuz, Ramleh, Ramthan, Sabka, Safyan, Sahlat al Banat, Saida, Sakoura, Saqr Resthouse, Sharkrak, Suluk, Sweida, Tal Samn, Tell Abiad, Western Kabsh, Yarmuk, Zamlah, Zannubah, Zunnar.

In As Suwayda', 147 incidents killing 28 people were reported. The following locations were among the affected: Al Gahryeh, Al-Tayba, As-Sweida, Atil, Imtan, Lahitha, Little Sura, Maf'ala, Mazra'a, Milh, Myamas, Orman, Qanawat, Qarayya, Rimet Al-Lahaf, Salkhad, Sha'ab, Shahba, Sleim, Thebeen, Um Elrumman.

In Damascus, 14 incidents killing 20 people were reported. The following locations were among the affected: Damascus, Damascus - Al Baramkeh, Damascus - Al Dwel'a, Damascus - Al-Midan, Damascus - Dummar, Damascus - Kafr Sousah, Damascus - Mazzeh, Mazzeh Military Air Base, Yarmouk Camp.

In Dar'a, 174 incidents killing 161 people were reported. The following locations were among the affected: Abtaa, Adwan, Al-Dali, Al-Harra, Al-Na'ema, Ankhel, As-Sanamayn, Ash-Shajara, Bekar, Bistr Elharir, Busra Esh-Sham, Da'el, Dar'a, Dar'a - Al-Balad, Dar'a - Al-Sabeel, Dar'a - Al-Sad, Dar'a - Maysalun, Dar'a - Shimal al-Khatt, Dar'a - Shuhada, Deir al Bakht, Eastern Ghariyeh, Eastern Maliha, Faqie, Ghabagheb, Ghasm, Hit, Hrak, Izra', Jasim, Jizeh, Jlein, Jomleh, Kafr Nassij, Karak, Kharab Shahem, Kherbet Ghazala, Koya, Lajat, Maaraba, Maariya, Mahjeh, Mseifra, Mzeireb, Nafeaa, Nahta,

Namer, Nasib, Nasib Border Crossing, Nawa, Sahm El Golan, Sayda, Southern Karim, Tafas, Tal Shihab, Tal Um Horan, Tall al Jabiyah, Tall al Jumou, Tassil, Tiba, Um Elmayathen, Yadudeh, Yarmouk Basin.

In Dayr Az Zawr, 707 incidents killing 481 people were reported. The following locations were among the affected: Abu Hamam, Abu Hardoub, Abu Khashab, Abul Nitel, Adman, Ain Ali, Al Arqub, Al Jafra - Oil field, Al Jamah, Al Madhol, Al Mayadin, Al Mayadin - City Bridge, Al Sabkhah, Al Salhiyyah, Al Shanan, Al Sijri, Al-Asbah farms, Al-Bukamal, Al-Bukamal - Industrial Zone, Al-Bukamal Border Crossing, Al-Diaf, Al-Hawayij, Al-Heri, Al-Hessan, Al-Hussainiyah, Al-Junaynah, Al-Kashma, Al-Kharata Oil Field, Al-Kubar, Al-Mazraa - Oil Field, Al-Sayyal, Al-Ward - Oil Field, Albu Badran, Ali, As Safafinah, As Sukkariyah, Ash Shula, Ashara, Ashayer, Ayyash, Baghuz, Basira, Bishri Mountain - Deir-ez-Zor, Bogeleyyah, Breiha, Dahleh, Darnaj, Deir-ez-Zor, Deir-ez-Zor - Al Dahieh, Deir-ez-Zor - Al Omal, Deir-ez-Zor - Al-Arfi, Deir-ez-Zor - Al-Joura-Al-Thawra, Deir-ez-Zor - Al-Qosor, Deir-ez-Zor - Al-Rashidia, Deir-ez-Zor - Hamidiya, Deir-ez-Zor - Hatla, Deir-ez-Zor - Jubailah, Deir-ez-Zor - Maysalun, Deir-ez-Zor - Military Airbase, Deir-ez-Zor - Tashreen - Harabesh, Deir-ez-Zor - Vanguard's Camp, Dweir, Eastern Jurdi, Ghabra, Gharanij, Hajin, Harijiyyah, Harmushiyah, Hasrat, Hawayej Bumasaa, Hawayej Thyab Shamiyeh, Hawayij Thiban, Hreiji, Hwaijet Saker, Jadid Bakkara, Jazaret Elbuhmeid, Jazaret Milaj, Jdid Ekeidat, Jiah, Kaba Jeb, Kasra, Khasham, Kishkiyeh, Koniko Gas Field, Lower Baqras, Maadan 'Atiq, Mahkan, Manjm Al-Malah salt mine, Masrab, Mathlum, Mhemideh, Moezleh, Mrat, Mreiyyeh, Omar - Oil Fields, Qaalat al-Rahba, Qamar Al Din, Quriyeh, Rabida, Raghib, Railway Crossing, Ruwayshid, Saalu, Sabah al Khayr, Salhiyeh, Sawa, Sbeikhan, Shafa, Shamiya, Shibli Farms, Shiheil, Shmeitiyeh, Sosa, Sur, Sweidan Jazira, Sweiyeh, Tabni, Tayyana, Thiban, Tiba, Tuwamiyeh, Upper Baqras, Wadi Abu Shahri, Western Jurdi, Zghir Jazireh, Zir.

In Hamah, 131 incidents killing 74 people were reported. The following locations

were among the affected: Al Ghab Plain, Al-Hamidiah, Al-Mashiak, Al-Qahera, Al-Sirmaniyah, Ankawi, As-Salamiyeh, Doqmaq, Dweir Elakrad, Frika, Hamra, Ithariyah, Jbine, Kherbet Elnaqus, Lower Amiqa, Maan, Maghir, Maran, Murak, Oqeirbat, Qarqur, Qastun, Qelib Al-Thawr, Qulaydin, Rasm Tineh, Shat-ha, Suran, Tal Ada, Tal Wassit, Wadi Al Uyun, Wadi Al-Azeeb, Zakoom, Ziyara.

In Hims, 161 incidents killing 244 people were reported. The following locations were among the affected: ARK Oil Field, Al 'Amiriyah, Al Bade', Al Qusayr, Al-Houla, Al-Koum, Al-Tayibah, Alianiyeh, Alzaafaranah, Ar-Rastan, Arak, Darwishiyah, Dbayyat - Gas Field, Ein Eltineh, Farhaniyeh, Halihla, Homs, Homs - Abbasiyeh Muhajreen, Homs - Al-Mazra'ah, Homs - Central Prison, Homs - Ghotia, Homs - Karm Al-Shami, Homs - Nuzha, Homs - Oras, Hosh al Sayed Ali, Hweisis, Jabal Al-Dahek, Jabal Bal'as, Jabal Omour, Jeb Ej-Jarrah, Jihar Oil Fields, Jubba Habl, Kherbet Duwayzin, Makrumiyeh, Marbart al Hasan Dam and Lake, Marj al Qata, Qasr al Hair, Shayrat Air Base, Shinshar, Sokhneh, Tadmor, Tadmor - Airbase, Talbiseh, Talilah, Tall Shihab, Third Station, Tiyas - Airbase, Tweinan, Wadi Dabiyat.

In Idlib, 599 incidents killing 137 people were reported. The following locations were among the affected: Abul Thohur - Military Airbase, Afes, Al Burayj, Al Fatatra, Al Hallubah, Al-Dana, Arbikh, Ariha, Armanaz, Atmah, Atmah Camp, Babilla, Badama, Balshun, Balyun, Banin, Bara, Bennsh, Dadikh, Dana, Dar Al-Kabira, Darkosh, Deir Hassan, Deir Sunbul, Eblin, Ehsem, Eshtabraq, Fleifel, Foah, Frikeh, Ftireh, Ghaniyah, Ghassaniyeh, Halluz, Hantutin, Haranbush, Harim, Harsh Basanqul, Hatya, Hazano, Hazarin, Hersh Banin, Idleb, Idleb - Al-Sharqui, Jabal Arba'in, Jabal al-Zawiya, Jarada, Jisr-Ash-Shugur, Kadoura, Kafr Battikh, Kafr Debbin, Kafr Lata, Kafr Lusin, Kafr Musa, Kafr Nobol, Kafr Oweid, Kafr Takharim, Kansafra, Karamah Camps, Karsaa, Kawkabah, Kelly, Ketyan, Khan al-Sabeel, Kherbet Eljoz, Ma'arrat Mukhus, Ma'arrat Tamasrin, Maar Dibsi, Maarbalit, Maaret Al Naasan, Maaret Alia, Maaret Harma, Maarzaf, Majdaliya, Mantaf, Mardikh,

Mejazir, Milaja, Mseibin, Murin, Nahleh, Nayrab, Orm Eljoz, Qastal Al Burj, Qminas, Rasafa, Ruwaiha, Salqin, San, Saraqab, Sarja, Sarmada, Sarmin, Selwa, Sfuhen, Shinan, Shulin, Southern Aleppo Countryside Refugee Camp, Taltita, Tarisha, Teftnaz, Teftnaz - Military Air Base, Tell al-Ruman, Toun, Tuffahiyeh, Turnabah, Upper Sheikh Sindyan, Zardana Mashehad.

In **Lattakia**, 90 incidents killing 85 people were reported. The following locations were among the affected: Al Tufahiya, Al-Bayda, Al-Qardaha, Barzeh Fawqani, Ein Issa, Harf Elmseitra, Jabal al Qal'ah, Jabal al-Akrad, Jabal al-Turkman, Kabani, Lattakia, Nahshabba, Qal'at Shalaf, Sallur, Saraf, Tall Al-Burkan, Tall Al-Malik, Tallat Abu Ali, Tardeen, Yamdiyeh.

In **Quneitra**, 23 incidents killing 9 people were reported. The following locations were among the affected: Beer Ajam, Ein Al-Nuriyah, Jaba, Ma'laqa, Nasiriya, Quneitra, Quneitra - Golan Border Crossing, Quneitra Border Crossing, Rafid, Tarnaja, Western Tall al Ahmar.

In **Rif Dimashq**, 70 incidents killing 48 people were reported. The following locations were among the affected: An Nabk, Aqraba, Az-Zabdani, Babella, Bahdaliyah, Bait Jan, Darayya, Darbal, Deir Maqran, Dimas, Duma, Felita, Ghizlaniyyeh, Hina, Hosh Arab, Jabal al-Sheikh, Jamraya, Jaramana, Jdaydat al-Shaybani, Jdidet Artuz, Kanaker, Kherbet Al Ward, Madaya, Meraba, Muadamiyet Al Qalamoun, Otaya, Qura Al Assad, Rankus, Rukban, Sa'sa', Sayyeda Zeinab, Sidnaya Military Prison, Tanf, Upper Hfeir, Wadi Al Mashkone, Wadi Barada, Yabroud, Yalda.

In **Tartus**, 4 incidents killing 4 people were reported. The following locations were among the affected: Banyas, Tarkib, Tartous.

Sources

- ACLED – Armed Conflict Location & Event Data Project: Mapping Territorial Control, Contestation, and Activity in Syria; Version 2, March 2019a
<https://www.acleddata.com/download/35243/>
- ACLED – Armed Conflict Location & Event Data Project: Security Forces: Kurdish Forces across Iraq, Syria and Iran, April 2019b
<https://www.acleddata.com/download/35245/>
- ACLED – Armed Conflict Location & Event Data Project: Armed Conflict Location and Event Data Project Codebook, 2023
https://acleddata.com/acledatanew/wp-content/uploads/dlm_uploads/2023/06/ACLED_Codebook_2023.pdf
- ACLED – Armed Conflict Location & Event Data Project: Middle East, 3 May 2024
https://acleddata.com/curated-data-files/#MiddleEast_2015-2024_May03 (visited on 8 May 2024)
- GADM – Global Administrative Areas: gadm36_levels.shp, Version 3.6, 6 May 2018a
http://biogeo.ucdavis.edu/data/gadm3.6/gadm36_levels.shp.zip
- GADM – Global Administrative Areas: gadm36_SYR.shp.zip, Version 3.6, 6 May 2018b
https://biogeo.ucdavis.edu/data/gadm3.6/shp/gadm36_SYR.shp.zip
- Smith, Walter H. F. and Wessel, Paul: Global Self-consistent Hierarchical High-resolution Geography (GSHHG), Version 2.3.4, 1 May 2015
<https://www.ngdc.noaa.gov/mgg/shorelines/data/gshhg/latest/>

Disclaimer

ACLED data undergoes several rounds of review before publication and is continually updated as new events are added and existing events are revised as new information becomes available. Updates in ACLED's datasets will not necessarily be reflected in ACCORD's reports if the update occurs close to or after the latter's publication. Changes in the sources used by ACLED to collect incident data might affect the comparability of data over time. For more information on ACCORD's products based on the data, please see the [ecoi.net blog posts tagged with "ACLED"](#). The lack of information on an event in this report does not permit the inference that it did not take place. The boundaries and names displayed do not imply endorsement or acceptance by the Austrian Red Cross.

Cite as

- ACCORD – Austrian Centre for Country of Origin & Asylum Research and Documentation: Syria, first quarter 2024: Update on incidents according to the Armed Conflict Location & Event Data Project (ACLED), 15 May 2024