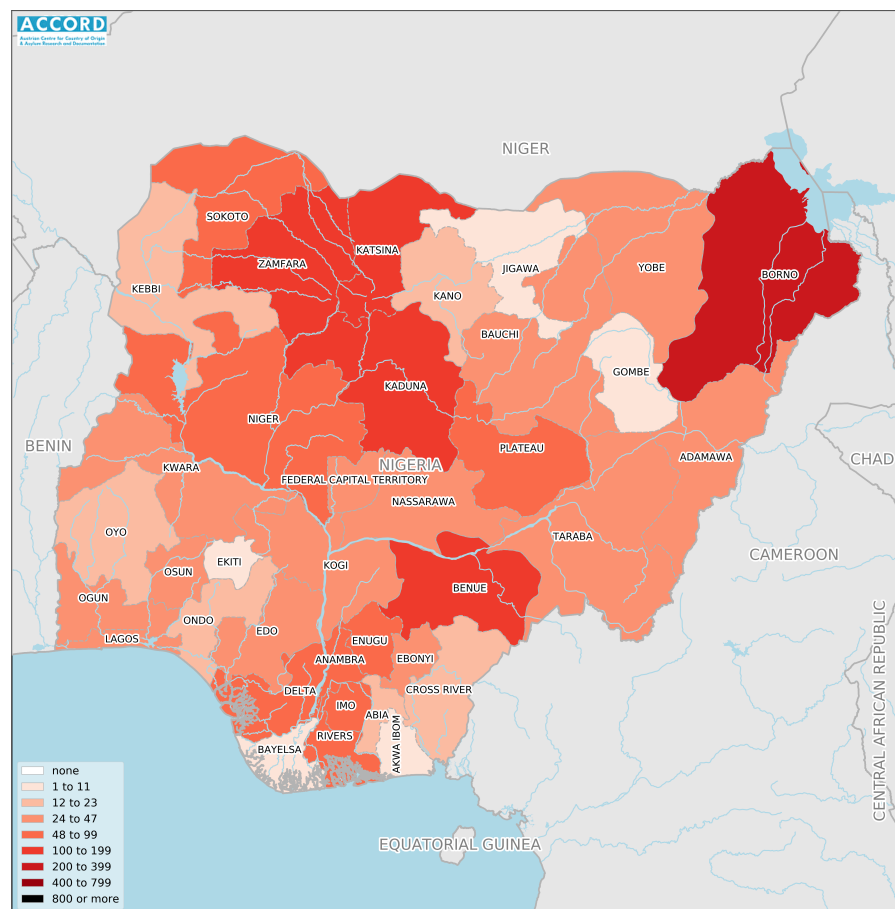


NIGERIA, YEAR 2023:

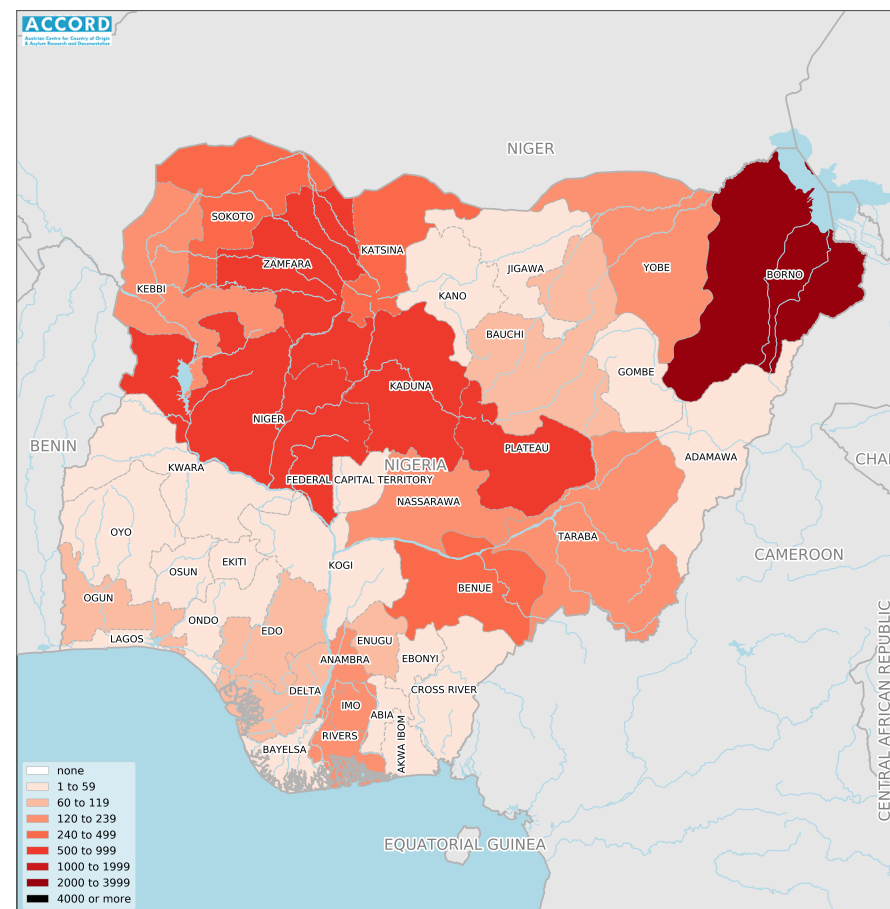
Update on incidents according to the Armed Conflict Location & Event Data Project (ACLED)

compiled by ACCORD, 8 April 2024

Number of reported incidents with at least one fatality



Number of reported fatalities



National borders: [GADM, 6 May 2018a](#); administrative divisions: [GADM, 6 May 2018b](#); incident data: [ACLED, 29 March 2024](#); coastlines and inland waters: [Smith and Wessel, 1 May 2015](#)

Contents

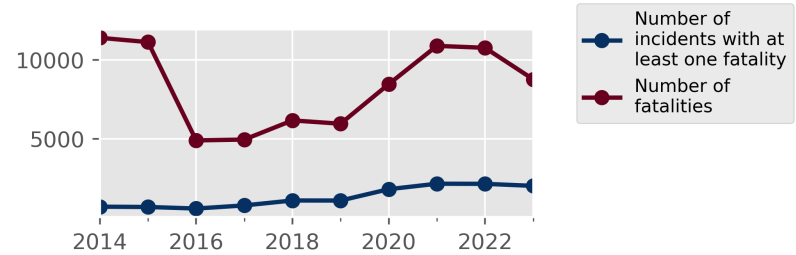
Number of reported fatalities	1
Number of reported incidents with at least one fatality	1
Conflict incidents by category	2
Development of conflict incidents from 2014 to 2023	2
Methodology	3
Conflict incidents per province	4
Localization of conflict incidents	4
Disclaimer	10

Conflict incidents by category

Category	Number of incidents	Number of incidents with at least one fatality	Number of fatalities
Violence against civilians	1869	930	2705
Battles	1187	845	4193
Protests	748	13	20
Strategic developments	351	2	83
Riots	310	97	151
Explosions / Remote violence	217	131	1612
Total	4682	2018	8764

This table is based on data from ACLED (datasets used: [ACLED](#), 29 March 2024).

Development of conflict incidents from 2014 to 2023



This graph is based on data from ACLED (datasets used: [ACLED](#), 29 March 2024).

Methodology

The data used in this report was collected by the Armed Conflict Location & Event Data Project (ACLED). ACLED collects data on reported conflict events in selected African and Asian countries, Nigeria being among them. ACLED researchers collect event data from a variety of sources and code them by date, location, agent, and event type.

Most of the data collected by ACLED is gathered based on publicly available, secondary reports. It may therefore underestimate the volume of events. Fatality data particularly is vulnerable to bias and inaccurate reporting, and ACLED states to use the most conservative estimate available. ACLED uses the reports' context to estimate fatalities for events with reported fatalities for which the exact number is unknown ("3" or "10" for plural fatalities, depending on the context; "100" if "hundreds" are mentioned, etc.). For further details on ACLED and for the full data, see www.acleddata.com and [Raleigh; Linke; Hegre, and Karlsen, 2010](#).

Based on this data, the Austrian Centre for Country of Origin & Asylum Research and Documentation (ACCORD) compiles updates on conflict incidents and publishes them on ecoi.net to offer another access point to the ACLED datasets.

It is advised to employ extreme caution when using fatality numbers.

Assessments of the security situation should not be based solely on quantitative analysis of event data.

Please see ACLED's additional methodological paper on Boko Haram: [ACLED, March 2021](#)

Geographic map data is primarily based on GADM, complemented with other sources if necessary. Incidents are mapped to GADM provinces using the provinces in ACLED data. Province names and borders may differ between ACLED and

GADM. Incidents that could not be located are ignored. The numbers included in this overview might therefore differ from the original ACLED data. ACLED uses varying degrees of geographic precision for the individual incidents, depending on what level of detail is reported. Thus, towns may represent the wider region in which an incident occurred, or the provincial capital may be used if only the province is known. Erroneous location data, especially due to identical place names, cannot be fully excluded.

Incidents comprise the following categories: battles, violence against civilians, remote violence, riots/protests, non-violent strategic activities. For details on these categories, please see

- ACLED – Armed Conflict Location & Event Data Project: Armed Conflict Location and Event Data Project Codebook, 2023a
https://acleddata.com/acleddatanew/wp-content/uploads/dlm_uploads/2023/06/ACLED_Codebook_2023.pdf
- ACLED – Armed Conflict Location & Event Data Project: FAQs: ACLED Fatality Methodology, January 2023b
https://acleddata.com/acleddatanew/wp-content/uploads/2023/01/FAQs-ACLED-Fatality-Methodology_2023.pdf
- ACLED – Armed Conflict Location & Event Data Project: Quick Guide to ACLED Data, March 2023c
<https://acleddata.com/resources/quick-guide-to-acled-data/>

Conflict incidents per province

Province	Number of incidents	Number of incidents with fatalities	Number of fatalities
Abia	55	18	39
Adamawa	49	25	46
Akwa Ibom	41	11	28
Anambra	176	72	167
Bauchi	73	37	101
Bayelsa	61	11	13
Benue	177	106	497
Borno	636	369	2831
Cross River	75	19	56
Delta	164	56	90
Ebonyi	78	32	58
Edo	99	33	62
Ekiti	27	5	5
Enugu	115	49	82
Federal Capital Territory	216	35	49
Gombe	14	3	3
Imo	140	54	146
Jigawa	11	2	2
Kaduna	259	146	546
Kano	71	14	37

Province	Number of incidents	Number of incidents with fatalities	Number of fatalities
Katsina	254	130	419
Kebbi	41	23	140
Kogi	83	28	48
Kwara	57	26	37
Lagos	199	42	54
Nassarawa	85	33	129
Niger	144	84	644
Ogun	112	35	71
Ondo	82	20	30
Osun	96	27	46
Oyo	61	14	32
Plateau	154	86	508
Rivers	190	62	145
Sokoto	162	87	393
Taraba	81	42	234
Yobe	58	32	228
Zamfara	286	150	748

Localization of conflict incidents

Note: The following list is an overview of the incident data included in the ACLED dataset. More details are available in the actual dataset (date, location data, event type, involved actors, information sources, etc.). The data's precision varies among the incidents: a town may represent a region, or the provincial capital may be used if the precise location of an incident is unknown. In the following list, the names of

event locations are taken from ACLED, while the administrative region names are taken from GADM data which serves as the basis for the maps above.

In **Abia**, 55 incidents killing 39 people were reported. The following locations were among the affected: **Aba, Apumuri, Arochukwu, Ihie, Isuochi, Lokpanta, Ndagbo Nkporo, Nkwoagu Isuochi, Oke-Ikpe, Okpor-Umuobo, Okpuala-Ngwa, Onuaku Uturu, Osisioma, Ubakala, Ugwunagbo, Umuahia, Umuahia South, Uzuakoli.**

In **Adamawa**, 49 incidents killing 46 people were reported. The following locations were among the affected: **Beti Giware, Buttuku, Dabna, Doubeli, Fufore, Garaha, Garkida, Girei, Gombi, Gurin, Jimeta, Karewa, Kopre, Lafia, Libu, Madagali, Maiha, Mubi, Suktu, Tongare, Toungo, Yola, Yolde Pate.**

In **Akwa Ibom**, 41 incidents killing 28 people were reported. The following locations were among the affected: **Abat, Abia Okpo Otoro, Eket, Ekpene Ukim, Enwang, Ibaka, Ibiaku Ntok Okpo, Idu, Ikot Akpaden, Itu, Mbiasso, Mkpat Enin, Nto Edino, Nung Udoe, Odoro Ikpe, Oko Ita, Okoro Ete, Oron, Qua Iboe Terminal, Udung Uko, Uyo.**

In **Anambra**, 176 incidents killing 167 people were reported. The following locations were among the affected: **Abagana, Aguata, Aguleri, Agulu, Aguluzigbo, Akwa-Ihedi, Amago-Ebenebe, Amamputu-Uli, Amichi, Anaku, Atani, Awba, Awgbu, Awka, Awkuzu, Enugu Umunze, Enugu-Ukwu, Enugwu Agidi, Eziani, Fegge, Ichida, Ifite-Awka, Igbariam, Ihiala, Isu Aniocha, Lilu, Mbosi, Nanka, Nawfia, Nibo-Nise, Nimo, Nkpor, Nkwelle Ezunaka, Nnewi, Nnobi, Nsugbe, Oba, Obosi, Odekpe, Ogboji, Ogbunike, Ogbunka, Ogidi, Oguaniocho, Ojoto, Okpuno, Omor, Onitsha, Orifite, Orkija, Orsumoghu, Otolu, Otuocha, Uga, Ukpok, Ukwulu, Uli, Umuchu, Uruagu, Utuh.**

In **Bauchi**, 73 incidents killing 101 people were reported. The following locations were among the affected: **Akuyam, Alkaleri, Azare, Balma, Bara, Bauchi,**

Bogoro, Bununu, Buren Duguri, Burra, Dallaji, Dan, Gumau, Guyaba, Jamaare, Jitar, Kadade, Kafin Lemo, Koluki, Mansur, Misau, Ningi, Rafin Zurfi, Sade, Tafawa-Balewa, Tamba, Toro, Yankari National Park, Yelwa.

In **Bayelsa**, 61 incidents killing 13 people were reported. The following locations were among the affected: **Agorogbene, Agudama, Akenfa, Azuzuama, Bassambiri, Brass, Fangbe, Igbomoturu, Ikebiri, Kpansia, Nembe, Ofoni, Ogbia, Ogboinbiri, Okordia, Opolo, Oporoma, Opume, Otuokpot, Sagbama, Sengana, Swali, Twon-Brass, Yenagoa, Zarama-Yambiri.**

In **Benue**, 177 incidents killing 497 people were reported. The following locations were among the affected: **Agagbe, Agasha, Akpanta, Akpete, Aliade, Ankpali, Anyiin, Ayati, Ayilamo, Bagagi, Chito, Chongu, Daudu, Ediko, Gaambe-Ushin, Gbajimba, Gboko, Hirnyam, Idekpa-Okpiko, Ikobi, Ikpayongo, Ipav, Ito, Iwili, Iye, Kendev, Kwande, Kyado, Lessel, Makurdi, Mbabuande, Mbacher, Mbachohon, Mbapa, Mbawa, Naka, Ndzorov, North Bank, Nyiev, Obarike-Ito, Odoba, Odugbo, Ogbaulu, Oiji, Ojantele, Okokolo, Okpaha, Okpoga, Orokam, Oshigbudu, Otukpa, Oturkpo, Sankera, Sengev, Tine Nune, Tse-Agberagba, Udei, Ugba, Ugbaam, Ugbokolo, Ugbokpo, Umogidi, Utange, Utonkon, Vande Ikya, Zaki Biam.**

In **Borno**, 636 incidents killing 2831 people were reported. The following locations were among the affected: **Abadam, Abbaram, Ajigin, Ajir, Ajiri, Alagarno, Ali Gambori, Allagarno, Arege, Arra, Asaga, Askira, Aulari, Auno, Azare, Azir Multe, Baga, Bale, Bama, Banki, Bazamri, Bego, Benisheikh, Beta, Binduldul, Biu, Borno Yesu, Boroza, Bukar Meram, Bula Korege, Bula Njimbam, Bula Umar, Bulumkutu, Chetimari, Chibok, Chinine, Chiralia, Chul, Cross Kauwa, Dalori, Damasak, Damboa, Dar el Jamal, Dikwa, Dille, Duguri, Dugushewa, Duji, Dushman, Fedondiya, Gabchari, Gajigana, Gajiram, Gamboru, Gana, Gargash, Garin Kuturu, Garno, Gashigar, Gava Agapalawa, Gongulong, Gubio, Gudumbali, Gujuri, Gulwa, Gumnari, Gur Lawan, Gwoza, Hambagda, Jakana, Jarawa, Jege, Jokka, Kafa, Kala Balge, Kalari, Kamuya,**

Kangarwa, Karetu, Kashimeri, Kaula, Kawuri, Khaddamari, Kirawa, Kirenawa, Kirta Wulgo, Koloram, Komala, Konduga, Koshebe, Koyeri, Kuburmbula, Kudokurgo, Kukawa, Kumshe, Kurnari, Kwada, Kwaya Kusar, Layi, Limankara, Lingir, Logomani, Mafa, Maggaria, Magumeri, Maiduguri, Mainok, Mairari, Maiwa Kura, Malam Fatori, Malari, Manawaji, Mandarari, Marte, Meleri, Metele, Miringa, Molai, Monguno, Muna Dalti, Mussa, Ndufu, New Marte, Ngala, Ngamma, Ngoshe, Ngurosoye, Ngwom, Njimtilo, Nyaleri, Pemi, Pulka, Sambisa Forest Reserve, San San, Sheri Bultuwa, Shokwari, Suwa, Tagoshe, Takulashi Buladunya, Talala, Tamsu Ngamdua, Tumbun Gini, Tungushe, Waijroko, Wulgo, Wurge, Yale, Yamtaji, Yerwa, Yoyo, Zabarmari.

In Cross River, 75 incidents killing 56 people were reported. The following locations were among the affected: Akankpa, Akparabong, Akpet Central, Anantigha, Atimbo, Balegeta, Bansan Mbube, Bebuachuan, Betem, Calabar, Ekpri Ikang, Ijiraga, Ikang, Ikom, Ikot Nakanda, Iwuru-Turunkekpem, Nde 3, Obubra, Ofatura, Ogoja, Old Netim, Ovonum, Sankwala, Ugaga, Yache.

In Delta, 164 incidents killing 90 people were reported. The following locations were among the affected: Aboh, Abraka, Agbarha-Otor, Agbarho, Agbor, Aladja, Amukpe, Asaba, Boji-Boji, Bomadi, Burutu, Ebrumede, Effurun, Egbudu-Akah, Ekakpamre, Ekiugbo, Eku, Enerhe, Erawah, Ewreni, Ewu II, Igbudu, Illah, Isiokolo-Agbon, Jesse, Mosogar, Nsukwa, Obiaruku Quarters, Obubu, Ogbe-Ijoh, Oghara, Oghior, Ogwashu-Uku, Okpanam, Okpara Inland, Okuabude, Ole, Oliogo, Onicha, Oporoza, Orerokpe, Orhuwhorum, Orogun, Otor Udu, Oviri-Ogor, Ovwian, Owa-Oyibu, Owahwa, Owewwe, Ozoro, Sapele, Tamigbe, Toru-Angiama, Ubulu-Uku, Ugbolokposo, Ugbolu, Ugborodo, Ughelli, Ujevwu, Umutu, Uvwiamuge, Uwheru, Warri.

In Ebonyi, 78 incidents killing 58 people were reported. The following locations were among the affected: Abakaliki, Abba Omega, Afikpo, Agba, Akataka, Akpoha, Amaezekwe, Ebiaji, Effium, Ekoli, Ezamgbo, Ezza-Agu, Iboko, Ishiagu, Isiaka, Isieke, Isu, Izi, Ngbo, Nkwagu, Obiozara, Ohofia-Agba,

Okposi, Okposi Achara, Okpoto, Onicha, Onueke, Oshiri, Oso, Owutu, Uburu, Ugbodo, Umuezeaka.

In Edo, 99 incidents killing 62 people were reported. The following locations were among the affected: Abudu, Afuze, Auchi, Benin City, Egbeta, Egor, Ekiadolor, Ekpoma, Ewu, Ibillo, Idogbo, Igarra, Igueben, Ivioghe, Obagie, Oben, Ohovbe, Okada, Okpe, Okpella, Ologbo, Oluku, Opuje, Sobe, Ubijaja, Ugbowo, Ugoneki, Uwelu, Warrake.

In Ekiti, 27 incidents killing 5 people were reported. The following locations were among the affected: Ado-Ekiti, Agbado, Efon-Alaiye, Emure-Ekiti, Igede-Ekiti, Ikere, Ikole, Ikoro, Itaji, Itapaji, Iyin-Ekiti, Omu-Ekiti, Omuo-Ekiti, Usi-Ekiti.

In Enugu, 115 incidents killing 82 people were reported. The following locations were among the affected: 9th Mile, Abakpa Nike, Adani, Agbani, Agbogazi Nike, Aguamede, Aku, Amagunze, Amaowe, Amechi, Awgu, Egede, Eha-Alumona, Eke, Ekwegbe, Emene, Enugu, Enugu-Ezike, Ezeagu, Ezioha, Idodo, Ikem, Ikolo, Independence Layout, Mgbowo, Ndeaboh, Neke, Nenwe, New Haven, Nkwo Nike, Nrobo, Nsukka, Obeagu Awkunanaw, Obeagu Uguwaji, Obioma, Oji River Settlement, Opanda, Opi, Owo, Ozalla, Trans Ekulu, Ugwogo, Ugwuoba, Umulokpa, Umuopu, Uwani.

In Federal Capital Territory, 216 incidents killing 49 people were reported. The following locations were among the affected: Abaji, Abuja, Asokoro, Bwari, Dei-Dei, Dobi, Durumi, Galadimawa, Garki, Gaube, Gosa, Gwagwalada, Gwargwada, Gwarinpa, Gwombe, Igu, Jabi, Jahi, Kabi, Kabusa, Kado, Kamadi, Karshi, Kasada, Ketti, Kpache, Kpako, Kubwa, Kuduru, Kuje, Kurudu, Kwali, Lugbe, Madala, Maitama, Mpape, Nnamdi Azikiwe International Airport, Nyanya, Rubochi, Sabo, Tokulo, Tukuba, Ushapa, Utako, Wako, Wassa, Wuse, Yaba, Yangoji.

In Gombe, 14 incidents killing 3 people were reported. The following locations

were among the affected: Deba Kowa, Degri, Gombe, Jekadafari, Lawanti, Shabiwa, Tudun Kwaya, Tudun Wada.

In Imo, 140 incidents killing 146 people were reported. The following locations were among the affected: Abacheke, Aboh, Ahiara, Akokwa, Aku Ihube, Amaifeke, Amaimo, Amakohia, Amuro, Atta, Awo-Idemili, Awo-Omamma, Dikenafai, Egbu, Egbuoma, Ejemekwuru, Ihitenansa, Iho, Ihube, Itu, Izombe, Logara, Mbieri, Mbutu, Mgbele, Mmahu-Egbema, Ndizuogu, Nekede, Nguru, Obiangwu, Obibiezena, Obudi-Agwa, Ogbaku, Ogi, Oguta, Okata, Okigwi, Okpofe, Okwe, Okwelle, Omuma, Orji, Orlu, Orsu Ihiteukwa, Oru, Osu Owerre, Otoko, Owerri, Owerri Akokwa, Umu Elemai, Umu Ezeala, Umuaka, Umualumaku, Umuapu, Umueze, Umulolo, Umundugba, Umuneke Ngor, Umuogu, Umuoguma, Umuogwo, Uratta.

In Jigawa, 11 incidents killing 2 people were reported. The following locations were among the affected: Babura, Dutse, Kafin Hausa, Kazaure, Kiyawa, Maigatari.

In Kaduna, 259 incidents killing 546 people were reported. The following locations were among the affected: Agunu Dutse, Awon, Bafai Gora, Bagoma, Birnin Gwari, Birnin Yero, Bugai, Buruku, Chibiya, Chikun, Chikuri, Damakasuwa, Dan Mahawayi, Dogara, Dogarawa, Dogon Dawa, Dogonnoma, Dutsin Bako, Fadan Chawai, Fadan Ikulu, Fadan Kamantan, Fatika, Galadimawa, Gangara, Gayam, Gidan Azara, Gidan-Waya, Giwa, Godogodo, Goni Gora, Gure, Idon, Igabi, Ikara, Janjala, Jema, Jere, Juji, Kabai, Kachia, Kaduna, Kaduna South, Kafanchan, Kagarko, Kajuru, Kakangi, Kakau, Kakuri, Kamfanin Doka, Kankomi, Kasuwan Magani, Katari, Kaura, Kauru, Kawara, Kidandan, Kimbi, Kofar Gayan, Kuchimi, Kufana, Kujama, Kwaga, Makarfi, Manini, Maraban Kajuru, Mariri, Maro, Millenium City, Nasarawa, Pari, Rafin Taba, Randangi, Rijana, Romi, Sabon Birni, Sabon Gari, Sabon Gero, Sabon Kuyelo, Sabon Layi, Saminaka, Saya-Saya, Tabanni, Turunku, Udawa, Ungwan Juju, Ungwan Rimi, Wusasa, Yakasai,

Zambina, Zangon Katab, Zaria, Zonkwa.

In Kano, 71 incidents killing 37 people were reported. The following locations were among the affected: Akalawa, Bakin Ruwa, Bompai, Chiranchi, Dambatta, Danbare, Dugurawa, Fagge, Garko, Gawuna, Gezawa, Giginyu, Gwale, Hotoro, Jili, Kano, Kofa, Kwajale, Kwankwaso, Maigarin Damo, Rimi, Gado, Riruwai, Rogo Sabon Gari, Takai, Tarauni, Tsanyawa, Tudun Wada, Ungogo, Utai, Yakasai, Yalwan Danyizal, Yankaba, Yarimawa, Yola, Zawaciki.

In Katsina, 254 incidents killing 419 people were reported. The following locations were among the affected: Babban Duhu A, Bakori, Barebari, Barkiya, Batagarawa, Batsari, Bindawa, Birchi, Borin Dawa, Daddara, Dan Ali, Dan Musa, Dandume, Dangani, Danja, Dogon Ruwa, Doma, Dunya, Dutsin Ma, Fankama, Faskari, Funtua, Garangamawa, Garin Dodo, Garin Hambama, Gazari, Gulbin Baure Forest Reserve, Gundawa, Gurbi, Jibia, Kafur, Kandarawa, Kankara, Kankia, Karare, Karfi, Katsina, Kira, Kofa, Kuki, Kurechi, Kurfi, Kusada, Madogara, Mahuta B, Maibakko, Maidabino A, Makera, Malumfashi, Musawa, Nahuta, Nasarawa, Rafin Gora, Rafin Iwa, Sabuwa, Safana, Salihawar Kalgo, Sandamu, Sarkin Lambu, Sayaya, Tsakatsa, Tsaskiya, Unguwan Rogo, Wagini, Yammama, Yan Tumaki, Yankara, Yar Gamji, Yargoje, Zagami, Zakka.

In Kebbi, 41 incidents killing 140 people were reported. The following locations were among the affected: Bagudo, Bajida, Bena, Besse, Bin Yauri, Birnin Kebbi, Dan Umore, Dirindaji, Gwandu, Kainya, Koko, Maiyama, Ribah, Sakaba, Saminaka, Suru, Tilli, Tunga, Wara, Wasagu, Zogirma.

In Kogi, 83 incidents killing 48 people were reported. The following locations were among the affected: Adogo, Agojeju, Ajaka, Ajaokuta, Aloma, Ankpa, Ayangba, Bugana, Dekina, Egbe, Egume, Ejule, Emewe, Gwolawo, Idah, Idofin, Ife-Olukotun, Ijagbe, Imane, Isanlu, Itobe, Kabba, Koton-Karfe,

Lokoja, Magongo, Obajana, Obangede, Odo Ere, Ofante, Oforachi, Ofu, Ogaminana, Oganenigu, Ogori, Okene, Okpo.

In **Kwara**, 57 incidents killing 37 people were reported. The following locations were among the affected: Afon, Agbeku, Ajilete, Alalubosa, Alapa, Bode Saadu, Fufu, Gure, Idofian, Ijan, Illorin, Ilorin, Isanlu-Isin, Isapa, Iwo, Jebba, Kpada, Malete, Offa, Okanle, Oko-Olowo, Ora, Shao, Share, Temidire.

In **Lagos**, 199 incidents killing 54 people were reported. The following locations were among the affected: Abule Ado, Abule Egba, Ado, Agege, Aja, Ajangbadi, Ajao Estate Ward, Ajegunle, Ajiran Osapa Ward, Alaba, Alausa, Amuwo, Apapa, Awoyaya, Badagry, Bariga, Baruwa, Berger, Coker-Aguda, Ebute-Metta, Ejigbo, Epe, Etegbin, Gbagada, Ibeju, Idi Araba, Idi Oro, Idimu, Igando, Ijaiye, Ijanikin, Ijede, Ijesha-Tedo, Ijora, Iju, Ikate, Ikeja, Ikorodu, Ikota, Ikotun, Ikoyi, Imota, Ipaja, Iponri, Isheri-Olofin, Isolo, Itire, Jakande, Ketu, Kirikiri, Lagos, Lagos Island, Lekki, Magodo, Makoko, Marina, Meiran, Mile 12, Mile Two, Mofoluku, Murtala Mohammed Airport, Ojo, Ojodu, Ojota, Okota Ward, Onigbongbo Ward, Oregun, Oshodi, Otto, Oworonsoki, Sangotedo, Somolu, Surulere, Tin Can Island, Victoria Island, Yaba.

In **Nassarawa**, 85 incidents killing 129 people were reported. The following locations were among the affected: Akwanga, Alingani, Awe, Boher, Doka, Doma, Gandu, Gurku, Karu, Keana, Keffi, Kokouna, Lafia, Loko, Mahanga, Mararaba, Masaka, Nasarawa, Nasarawa Egon, Nunku, Obi, Ombi, Rudu, Rukubi, Sabon Gida, Toto, Ugya, Umaish, Wamba.

In **Niger**, 144 incidents killing 644 people were reported. The following locations were among the affected: Adunu, Agaie, Alawa, Azu, Babanna, Beji, Chibiani, Chukuba, Dami Dami, Durumi, Galadima Kogo, Galkogo, Garam, Garun Gabas, Genu, Gini, Gwada, Igu, Irina, Jima, Kabula, Kafin Koro, Kagara, Kainji Lake National Park, Kaliko, Kontagora, Kuchi, Kulho, Kurebe, Kusheriki, Kuta, Kutigi, Kwaki, Lambata, Lapai, Madaka, Maikonkele, Mariga, Mashegu,

Mayaki, Minna, Mokwa, Nagwamatse, Nasko, New Bussa, Paiko, Palele, Pan Dongari, Rafin Gora, Rijau, Sabon Wuse, Saminaka, Sarkin Pawa, Shiroro, Sikiti, Suleja, Tegin, Wawa, Wushishi, Yakila, Zago, Zagzaga, Zumba, Zungeru.

In **Ogun**, 112 incidents killing 71 people were reported. The following locations were among the affected: Abeokuta, Ado Odo, Aiyetoro, Ajilete, Akute, Alagbole, Awo, Emuren, Fidiwo, Ibara-Orile, Idiroko, Ifo, Igbesa, Ijagun, Ijebu-Igbo, Ijebu-Ode, Ijoko, Ikija, Ilashe, Imeko, Iperu, Isara, Itele, Itori, Magboro, Makun, Mowe, Ode-Remo, Odeda, Odogbolu, Ogigo, Oke-Ako, Orile Imo, Owode, Sagamu Interchange, Sanngo-Ota, Shagamu, Shimawa, Yobo.

In **Ondo**, 82 incidents killing 30 people were reported. The following locations were among the affected: Aiyetoro, Akunba, Akure, Ala Forest Reserve, Alagbaka, Arigidi, Asolo Camp, Ayede-Ogbese, Bolorunduro, Elerinla, Ero, Idanre, Idoani, Ifon, Igbara-Oke, Igoba, Ijagba, Ikare, Ikare-Akoko, Imoru, Isua, Okitipupa, Ondo, Ore, Owo.

In **Osun**, 96 incidents killing 46 people were reported. The following locations were among the affected: Ada, Dalemo, Ede, Eripa, Esa Oke, Eti-Oni, Iba, Ife-Ife, Ifetedo, Ifon, Ijebu Ijesha, Ikire, Ikirun, Ikoyi, Ile-Ife, Ileogbo, Ilesa, Ilobu, Ipetumodu, Iragbiji, Ire, Iregun, Iwo, Iyemogun, Ode Omu, Okuku, Orile-Owo, Oshogbo, Sekona.

In **Oyo**, 61 incidents killing 32 people were reported. The following locations were among the affected: Agodi, Akinyele, Alakia, Alaropo, Apata, Awe, Ibadan, Igangan, Iganna, Igbetti, Ilua, Iseyin, Iwere-Ile, Mapo, Moniya, Ogbomosho, Otu, Oyo, Popoyemoja, Saki, Sepeteri, University of Ibadan.

In **Plateau**, 154 incidents killing 508 people were reported. The following locations were among the affected: Angware, Ban, Barkin Ladi, Bassa, Bisichi,

Bokkos, Bukuru, Bwai, Chip, Durbi, Fobur, Ganawuri Hills, Gindiri, Heipang, Hoss, Jannaret, Jengere, Jol, Jos, Kabwir, Kombun, Kulben, Kuru, Kwal, Kwi, Maigemu, Mangu, Mangu Halle, Mangun, Mararaban Jama'a, Miango, Mushere, Pankshin, Panyam, Pushit, Ra Hoss, Rayfield, Rim, Riyom, Ropp, Shere, Tudun Wada, Unguwar Saya, Unguwar Wereng, Vwang, Wase.

In **Rivers**, 190 incidents killing 145 people were reported. The following locations were among the affected: Abarikpo, Abissa, Abonnema, Abua, Ahoada, Akinima, Aluu, Arugbana, Bakana, Bille, Bodo, Bonny, Bori, Cawthorne Channel, Choba, Dariama, Degema, Diobu, Eberi, Elekahia, Elele Alimini, Emohua, Ibaa, Idama, Igbo-Ekhe, Igwuruta, Isiodu, Isua, Krakrama, Mbiama, Mgbuoba, Obelle, Odereke, Odimeneyi, Oduoha, Ogali, Ogbogoro, Ogbokiri, Ogboloma, Ogoloma, Okehi, Okrika, Okwuzi, Omerelu, Opobo Town, Owube, Oyigbo, Ozuoba, Port Harcourt, Rumu-Olumene, Rumu-Osi, Rumuekpe, Rumuigbo, Rumuji, Rumuodogo, Rumuodomaya, Rumuokoro, Rundele, Saakpenwa, Trans Amadi, Ubeta, Ubima, Ubimini, Udoda, Yellow Island.

In **Sokoto**, 162 incidents killing 393 people were reported. The following locations were among the affected: Alela, Alya Fulani, Araba, Asara, Atakwanyo, Balla, Balle, Bamana, Bauni, Bauni Forest Reserve, Bijeje, Bilingawa, Binji, Birjingo, Boyekai, Bunkari, Chacho, Chimola, Dange, Dinawa, Dogon Daji, Dundaye, Durbawa, Gada, Gandi, Garu, Gatawa, Gidan Kare, Gidan-Buwai, Giyawa, Goboro, Goronyo, Gundumi, Gwadabawa, Illela, Isa, Kalugo, Karengia, Kebbe, Kojiyo, Kubuta, Kunawa, Kurya, Kusabuni, Kwakwazo, Kware, Kwargaba, Lajinge, Lugu, Maikujera, Makuwana, Mallamawa, Mamman Suka, Manu, Masasa, Ololi, Rabah, Raka, Rarah, Ruawuri, Sabon Birni, Sakamaru, Sakkwai, Saruwa, Sokoto, Takakume, Takatsaba, Tambuwal, Tangaza, Tozai, Tsamaye, Tudun Wada A, Tukudawa, Tureta, Tursa, Wamako, Warankai, Wurno.

In **Taraba**, 81 incidents killing 234 people were reported. The following locations

were among the affected: Aketi, Baissa, Bali, Chanchanji, Didango, Dilla, Donga, Garin Baka, Gongon Maliki, Gulum, Jalingo, Jimlari, Karim Lamido, Kashimbila, Kpambo Yache, Kpombal, Kunini, Kwesati, Lau, Lissam, Magami, Mai Fula, Mallam Ali Gora, Manya, Mayo Dassa, Mutum Biyu, Nyivu, Pupule, Rafin Kada, Sabon Gari N'Dakka, Sarkin-Kudu, Sunkani, Takum, Tonti, Wukari, Yelwa, Yorro, Zing.

In **Yobe**, 58 incidents killing 228 people were reported. The following locations were among the affected: Ambia, Babangida, Babban Gida, Bara, Bumgai, Bumsa, Buni Gari, Buni Yadi, Damaturu, Dokshi, Futchimiram, Gashua, Geidam, Goniri, Gujba, Gumsa, Jajimari, Jakusko, Jororo, Kanama, Katarko, Kurnawa, Kusur, Potiskum, Yunusari.

In **Zamfara**, 286 incidents killing 748 people were reported. The following locations were among the affected: Adabka, Allahuwa, Anka, Bagega, Bakura, Barayar Zaki, Bilbis, Bini, Birnin Magaji, Birnin Tudu, Bobo, Boko, Bukuyum, Bungudu, Chabi, Chafe, Damaga, Damri, Dan Gulbi, Dan Sadau, Danbaza, Danjibga, Dankadu, Dankurmi, Dauran Birnin Tsaba, Dumburum, Dunba, Faru Magami, Furifuri, Gada, Gambiru, Gidan Goga, Gora, Gummi, Gusau, Gwaram, Gwashi, Janbako, Jangebe, Kaboro, Kairu, Kanoma, Kanwa, Katoge, Kaura Namoda, Kirifada, Kiyawa, Kumbo, Kutcheri, Kwanar Maje, Kwatark-washi, Kyaram, Mada, Madaci, Magami, Magazu, Mallamawa, Maradun, Mareri, Marke, Maru, Mayanchi, Moriki, Munhayе, Mutumji, Nasarawa Mailayi, Rini, Rukudawa, Ruwan Doruwa, Ruwan Rana, Sakajiki, Sangeku, Shinkafi, Sikida, Sunke, Talata Mafara, Tsafe, Wanke, Yan Doton Daji, Yanbuki, Yargalma, Yargeda, Yarkofoji, Zarummai, Zauma, Zurmi.

Sources

- ACLED – Armed Conflict Location & Event Data Project: ACLED Methodology for Coding Boko Haram and ISWAP Factions; Version 2, March 2021
https://acleddata.com/acleddatanew/wp-content/uploads/2023/04/Methodology_BokoHaram_ISWAP_Mar2021_Final.pdf
- ACLED – Armed Conflict Location & Event Data Project: Africa (29 March 2024), 29 March 2024
https://acleddata.com/curated-data-files/#Africa_1997-2024_Mar29
- GADM – Global Administrative Areas: gadm36_levels.shp, Version 3.6, 6 May 2018a
http://biogeo.ucdavis.edu/data/gadm3.6/gadm36_levels.shp.zip
- GADM – Global Administrative Areas: gadm36_NGA_shp.zip, Version 3.6, 6 May 2018b
http://biogeo.ucdavis.edu/data/gadm3.6/shp/gadm36_NGA_shp.zip
- Raleigh, Clionadh; Linke, Andrew; Hegre, Håvard, and Karlsen, Joakim: “Introducing ACLED-Armed Conflict Location and Event Data”, in: Journal of Peace Research (47(5) 2010), pp. 651–660
<http://jpr.sagepub.com/content/47/5/651.full.pdf+html>
- Smith, Walter H. F. and Wessel, Paul: Global Self-consistent Hierarchical High-resolution Geography (GSHHG), Version 2.3.4, 1 May 2015
<https://www.ngdc.noaa.gov/mgg/shorelines/data/gshhg/latest/>

Disclaimer

Event data may be revised or complemented in future updates. Updates in ACLED’s datasets will not necessarily be reflected in ACCORD’s reports if the update occurs close to or after the latter’s publication. Changes in the sources used by ACLED to collect incident data might affect the comparability of data over time. For more information on ACLED’s methodology, please see www.acleddata.com/resources/. For more information on ACCORD’s products based on the data, please see the ecoi.net blog posts tagged with “ACLED”. The lack of information on an event in this report does not permit the inference that it did not take place. The boundaries and names displayed do not imply endorsement or acceptance by the Austrian Red Cross.

Cite as

- ACCORD – Austrian Centre for Country of Origin & Asylum Research and Documentation: Nigeria, year 2023: Update on incidents according to the Armed Conflict Location & Event Data Project (ACLED), 8 April 2024