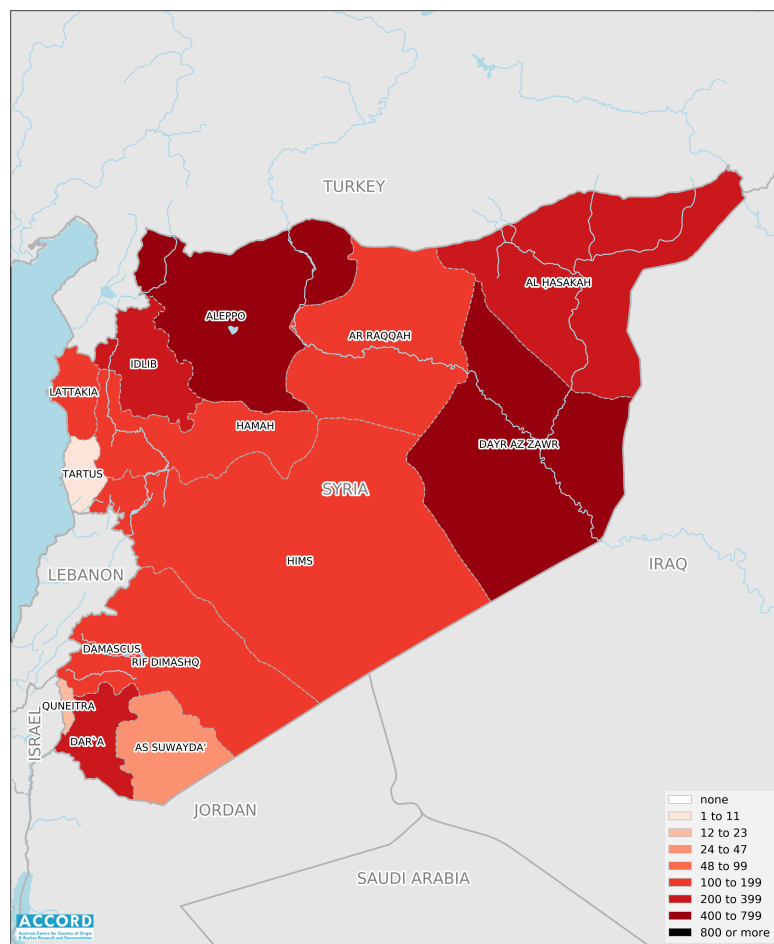


SYRIA, YEAR 2023:

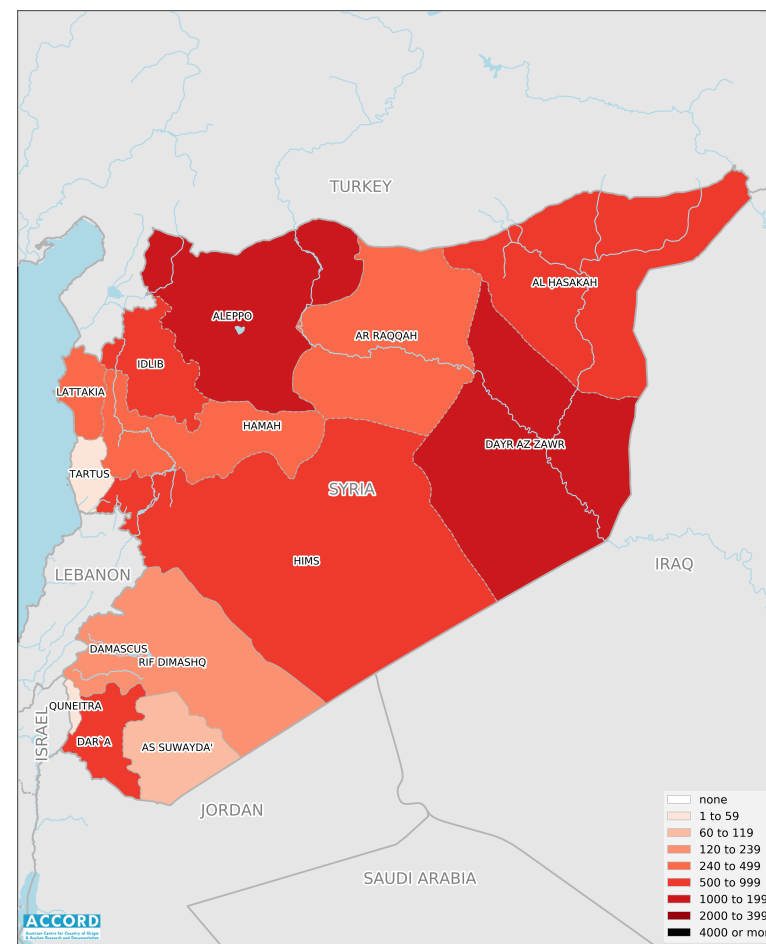
Update on incidents according to the Armed Conflict Location & Event Data Project (ACLED)

compiled by ACCORD, 8 April 2024

Number of reported incidents with at least one fatality



Number of reported fatalities



National borders: [GADM, 6 May 2018a](#); administrative divisions: [GADM, 6 May 2018b](#); incident data: [ACLED, 29 March 2024](#); coastlines and inland waters: [Smith and Wessel, 1 May 2015](#)

Contents

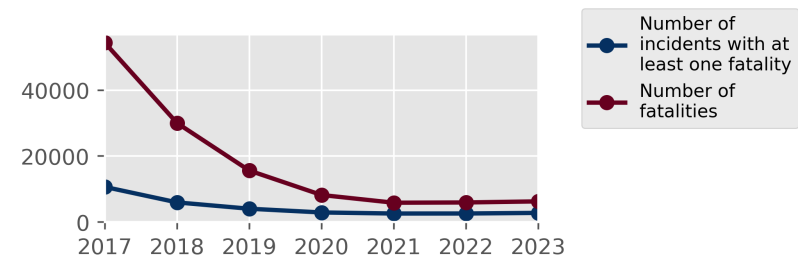
Number of reported fatalities	1
Number of reported incidents with at least one fatality	1
Conflict incidents by category	2
Development of conflict incidents from 2017 to 2023	2
Methodology	3
Conflict incidents per province	4
Localization of conflict incidents	4
Disclaimer	10

Conflict incidents by category

Category	Number of incidents	Number of incidents with at least one fatality	Number of fatalities
Explosions / Remote violence	5538	898	2540
Battles	2603	1206	2798
Violence against civilians	1991	674	916
Protests	1229	0	0
Strategic developments	1229	6	23
Riots	159	0	0
Total	12749	2784	6277

This table is based on data from ACLED (datasets used: [ACLED, 29 March 2024](#)).

Development of conflict incidents from 2017 to 2023



This graph is based on data from ACLED (datasets used: [ACLED, 29 March 2024](#)).

Methodology

The data used in this report was collected by the Armed Conflict Location & Event Data Project (ACLED). ACLED collects data on reported conflict events in selected African and Asian countries, Syria being among them. ACLED researchers collect event data from a variety of sources and code them by date, location, agent, and event type.

Most of the data collected by ACLED is gathered based on publicly available, secondary reports. It may therefore underestimate the volume of events. Fatality data particularly is vulnerable to bias and inaccurate reporting, and ACLED states to use the most conservative estimate available. ACLED uses the reports' context to estimate fatalities for events with reported fatalities for which the exact number is unknown ("3" or "10" for plural fatalities, depending on the context; "100" if "hundreds" are mentioned, etc.). For further details on ACLED and for the full data, see www.acleddata.com and [Raleigh; Linke; Hegre, and Karlsen, 2010](#).

Based on this data, the Austrian Centre for Country of Origin & Asylum Research and Documentation (ACCORD) compiles updates on conflict incidents and publishes them on ecoi.net to offer another access point to the ACLED datasets.

It is advised to employ extreme caution when using fatality numbers.

Assessments of the security situation should not be based solely on quantitative analysis of event data.

Please see ACLED's additional methodological paper for Syria: [ACLED, March 2019a](#), [ACLED, April 2019b](#)

Geographic map data is primarily based on GADM, complemented with other sources if necessary. Incidents are mapped to GADM provinces using the provinces in ACLED data. Province names and borders may differ between ACLED and

GADM. Incidents that could not be located are ignored. The numbers included in this overview might therefore differ from the original ACLED data. ACLED uses varying degrees of geographic precision for the individual incidents, depending on what level of detail is reported. Thus, towns may represent the wider region in which an incident occurred, or the provincial capital may be used if only the province is known. Erroneous location data, especially due to identical place names, cannot be fully excluded.

Incidents comprise the following categories: battles, violence against civilians, remote violence, riots/protests, non-violent strategic activities. For details on these categories, please see

- ACLED – Armed Conflict Location & Event Data Project: Armed Conflict Location and Event Data Project Codebook, 2023a
https://acleddata.com/acleddatanew/wp-content/uploads/dlm_uploads/2023/06/ACLED_Codebook_2023.pdf
- ACLED – Armed Conflict Location & Event Data Project: FAQs: ACLED Fatality Methodology, January 2023b
https://acleddata.com/acleddatanew/wp-content/uploads/2023/01/FAQs-ACLED-Fatality-Methodology_2023.pdf
- ACLED – Armed Conflict Location & Event Data Project: Quick Guide to ACLED Data, March 2023c
<https://acleddata.com/resources/quick-guide-to-acleddata/>

Conflict incidents per province

Province	Number of incidents	Number of incidents with fatalities	Number of fatalities
Al Hasakah	1228	211	541
Aleppo	2927	499	1082
Ar Raqqa	706	169	355
As Suwayda'	676	41	75
Damascus	64	18	38
Dar'a	898	392	604
Dayr Az Zawr	2202	570	1313
Hamah	609	115	338
Hims	297	154	638
Idlib	2383	343	741
Lattakia	344	114	274
Quneitra	89	22	37
Rif Dimashq	318	132	236
Tartus	8	4	5

Localization of conflict incidents

Note: The following list is an overview of the incident data included in the ACLED dataset. More details are available in the actual dataset (date, location data, event type, involved actors, information sources, etc.). The data's precision varies among the incidents: a town may represent a region, or the provincial capital may be used if the precise location of an incident is unknown. In the following list, the names of event locations are taken from ACLED, while the administrative region names are

taken from GADM data which serves as the basis for the maps above.

In **Al Hasakah**, 1228 incidents killing 541 people were reported. The following locations were among the affected: Abiad, Aboush, Abu Rasin, Al Adwaniyah, Al Asadiyah, Al Assadiyah, Al Atila, Al Atshana, Al Hamaniyat, Al Hamr, Al Hulw, Al Jahfa, Al Jas'a, Al Jawadiyah, Al Nuwaihat, Al Sheikh Ali, Al Taif, Al Ushaytah, Al Waleed Border Crossing, Al-Ahras, Al-Dahma, Al-Gharah, Al-Hamadaniyah, Al-Hasakeh, Al-Hasakeh - Al Kallaseh, Al-Hasakeh - Al Mufti, Al-Hasakeh - Al Nashweh Al Gharbiyah, Al-Hasakeh - Al-Aziziyeh, Al-Hasakeh - Ghoweran, Al-Hasakeh - Housh Al-Ba'er, Al-Hasakeh - Khesman, Al-Hasakeh - Msheirfeh, Al-Hasakeh - Salhiyah, Al-Hasakeh - Tal Hajar, Al-Kasra, Al-Maabdaa, Al-Malikeyyeh, Al-Rakbah, Al-Sa'da, Al-Silmasa, Al-Tuwinah, Ali Fru, Alia, Amuda, Anad, Aniq El Hawa, Arab Khan, Aradah, Arar, Areesheh, As Suwaydiyah, Ayn Al Abd, Aziziyeh, Bab al Faraj, Bab al Kheir, Bashiriya, Big Balqis, Big Damkhiyah, Bir Abu Jلود, Bir Qadim, Buhayra, Dada Abdal, Daghaim Ajaj, Daoudiyeh, Darbasiyah, Dardara, Dashishah, Dsheisha, Eastern Aluq, Eastern Gharibah, Eastern Hanna, Eastern Tall Ward, Ein Al Hissan, Fadghami, Fakkeh, Fatuma, Hajiyah Kabirah, Hamu, Hamza Bek, Haram Shaykhu, Hasde, Hdadiyah, Hisn Castle, Hole, Hole Camp, Hyahi, Jabal Abdulaziz, Jabisah Oil Fields, Jarnak, Jazaa, Jirmaz, Karziro - Tal Adas, Kawkab, Khadrawi, Khan Eljabal, Kharab Al Jayr Airbase, Kharab Askar, Kharab Eljir, Kharzeh, Khazneh, Kherbet Al Sha'er, Kirke Hyul, Kishkish Zyanat, Kozliyah, Leylan, Mabrouka, Mahmudiyeh, Malabas, Manajir, Markada, Mashrafah, Mashuq, Middle Seha, Mjeibra, Msheirfeh Remo, Mubarakiyeh, Muraykiz, Musayleh, Muzan, Na'matli, Naem Al Jallud, Omar Zobash, Qabr Al Kabir, Qahtaniyyah, Qara Hasan, Qarrah Chouk Mountains, Qasemiyeh, Qasr Shwrak, Qasruk, Qayrawan Amuda, Quamishli, Quamishli Airbase, Qubur al-Qarajna, Rad Shaqra, Ras al-Ain, Rashidiya, Rashidiyah Derbasiyeh, Rasm Al Drou', Rawya, Rmelan, Roj Camp, Rubariya Military Air Base, Rubay'at, Sad Al Jarahi, Safya, Sarmasak, Semalka Border Crossing, Shadadah, Shadikanni, Shalhumiyyeh, Shamo, Shurak, Siran, Taima, Tal Al Fares, Tal Al Sousa, Tal Al-Laban, Tal Anbar, Tal

Aour, Tal Arqam, Tal Attash, Tal Awda, Tal Aylul, Tal Azan, Tal Barod, Tal Baydar, Tal Baydar Military Air Base, Tal Brak, Tal Elahmar, Tal Habash, Tal Hamidi, Tal Hmis, Tal Jammeh, Tal Jihan, Tal Khatun Qahtaniya, Tal Kif Anz, Tal Maaruf, Tal Mohammad, Tal Qabr Al-Saghir, Tal Sha'ir, Tal Shanan, Tal Shayr, Tal Tamer, Tall Abbud, Tall Al Dahab, Tall Baram, Tall Eid, Tall Tawil, Tall Ziwan, Taqil Baqil, Tawileh, Tell Halaf, Toq al Milh, Tuffahiyeh, Turbet Sibay, Tuwaymin, Um Al Madfa', Um Harmala, Um Harmila, Um Hojairah, Umm Al-Fursan, Umm Al-Kayf, Umm Al-Khair, Umm Ashba, Wadi Nejma, Western Sabe Skur, Ya'robayah, Yusefiyeh, Zayn Al Mubrej, Zein Elmabraj, Zorfafa.

In Aleppo, 2927 incidents killing 1082 people were reported. The following locations were among the affected: A'rima, A'wejel, Aqjami, Abla, Abu Kahf, Abu Zandin, Abudan - Marsawa, Abzemo, Afrin, Aghjah Li, Aghtrin, Ahras, Ain Dara, Ain al Arab, Ain al Arab - Kaniya Kurdan, Ain al Hajar, Ajil, Al Amin Association, Al Asadiyah, Al Atija, Al Bab, Al Baruzza, Al Baylouniyeh, Al Birah, Al Habata, Al Hushariya, Al Hussyah, Al Kafir, Al Kawukli, Al Khalidiyah, Al Khattaf, Al Qadi, Al Qantara, Al Qashla, Al Qurt, Al Safira Military Base and Defence Factories, Al Salloum, Al Wasta, Al Ziyarah, Al-Alqamiyyeh, Al-Baylonah, Al-Bughaz, Al-Khafsa, Al-Kharoufiyeh Kabir, Al-Malikeyyeh, Al-Qasr, Al-Wasita, Al-Yalni, Aleppo, Aleppo - Al-Ansari Mashhad, Aleppo - Al-Ashrafiyya, Aleppo - Al-Azamiyeh, Aleppo - Al-Furqan, Aleppo - Al-Khaldiya, Aleppo - Al-Layramoun, Aleppo - Al-Nayrab, Aleppo - Bustan Al-Qasr, Aleppo - Halab Al-Jadida, Aleppo - Industrial area in Jibreen, Aleppo - International Airport, Aleppo - Jibreen, Aleppo - Masaken Hanano, Aleppo - Ramousa, Aleppo - Sha'ar, Aleppo - Shahabaa, Aleppo - Sheikh Maqsoud, Aleppo - Sheikh Said, Aleppo - Syriac Quarter, Amarnah, Andarin, Anjara, Anqalah, Aqibah, Ar-Ra'ee, Arab Hassan Kabeer, Arab Hassan Saghir, Arab Ushaghi, Arab Wiran, Aranda, Arhab, Arnaz, As-Safira, Asaliyeh, Aster, Atareb, Atshanah, Azaz, Azraq, Ba'ay, Baadinli, Bab Al Salameh, Babka, Babilit, Bafillur, Bahfis, Bala, Barlahin, Bashmra, Basufan, Basuta, Batabu, Baza'a, Bene, Bhuth Elmeya, Big Amya, Big Habbuba, Big Osajli, Big Sukariyeh, Big Tahna, Bir Tafreeah, Birshaya, Blinta, Boban,

Bughaz, Bulbul, Buraniya, Buraz, Burj Abdallah, Burj Al Qas, Burj Haydar, Busraton, Buwaybiyah, Chiya, Dabiq, Dadat, Daghelbash, Dana, Dandaniya, Daret Azza, Dargir - Deir al Kabir, Deir Ballut, Deir Jamal, Deir Meshmesh, Deir Samaan, Deir Sawan, Doudyan, Dwaibiq, Eastern Kotanli, Ein Daqneh, Enab, Fafertin, Farat, Ghandorah, Ghazawiyah, Ghaz, Hadath, Hadra - Baldaq Kabeer, Haj Khalil, Haj Qassem, Haji Kusa, Hajilar, Halawanji, Halnaj, Hamdun, Hamra, Hamran, Handarat, Harbal, Hatabat, Hawa, Haykajah, Haymar Labda, Hazwan, Hesin Dera, Hoteh, Hsajek, Hulilu-Khalnare, Ibbin, Ihtaymilat, Iskan, Jaadet Elsamawat, Jabal Al Sayadah, Jabal Samaan, Jabal al Hammam, Jalabiyeh, Jalamah, Jalbul, Jamila - Jumke, Jandairis, Jarablus, Jarrad, Jat, Jayshan, Jbeileh, Jeb Naassan, Jeb ad Dam, Jebnet, Jeineh, Jub Hassan Agha, Julqan, Juwaiq, Kabashin, Kafr Aleppo, Kafr Amma, Kafr Antoun, Kafr Janna, Kafr Kalbein, Kafr Karmin, Kafr Khasher, Kafr Nabu, Kafr Naseh Tal Refaat, Kafr Noran, Kafr Safra, Kafr Shil, Kafr Taal, Kafr Zayt, Kafra, Kafrynaya, Kalanli, Kaljibrin, Kandarliyeh, Karizat, Kashtaar, Kawanda, Kawkaba, Kela, Khadadij, Khalidiyah, Khan Al-Asal, Khanaser, Kharab Hisaq, Kharab Nas, Kherbet Al Shiyab, Kherbet Sheikh Aqil, Khirbat Jazraya, Khirbat Ma'rata, Khirbat az Zuwayn, Kilote, Kimar, Kirzele, Koran Afrin, Korhyok, Kreidiyeh, Kulyan, Kuwait Al Rahma Camp, Little Tafreeah, Lower Kafardali, Lower Shyookh, Ma'amel al Zaatari, Ma'btali, Maamal Ushagi, Maarrata, Madyuneh, Mahmoudiyah, Makbas, Manyan, Maraanaz, Maratet Um Hosh, Mare', Marma Al Hajar, Marwiya, Masikah, Maskana, Mayasa, Mayer, Meidan Ekbis, Menagh, Menagh - Military Airbase, Menbij, Meriske, Meydanki, Mirkan, Mishtenur Hill, Miznaz, Mreimin Afrin, Muhsinli, Nabal, Nayrab Air Base, Nayrabiyyeh, Naza, Niddeh, Nimane, Niyarah, Obudan, Olan, Omar Ushaghi, Qabasin, Qalat al Nabi Hori, Qarah Basha, Qarah Qawzak, Qarah Qawzak Bridge, Qarah Tabah, Qarrasi, Qastal, Qatma, Qebtan al Jabal, Qibar, Qirata, Quba, Qubbet Elsheikh, Qukhar, Quran, Qurna, Qushla, Raju, Rasm Elbokhar, Regiment 111 Army Base, Regiment 46 - Military Base, Rif al-Mohandessin al-Thani, Sad Al-Shahba, Sad Tishreen, Sagher, Sahara, Saidiyeh, Saju, Saju Camp, Sajur, Samouqa, Sandaf, Sandi, Sarin, Sayada, Shaalah, Shaina, Shaltah, Shamarekh, Shamarin, Shankal,

Sharan, Shawarighat al Arz, Shaykh Sulayman, Shdar, Shdud, Sheikh Ali, Sheikh Isa, Sheikh Mohamedli, Sheikh Najjar, Sheikh Nasser, Sheikh al-Hadid, Shekhotka, Shimanli, Shuyukh, Shweiha, Sinnara, Solan, Sorhane, Su Sinbat, Sugar Factory, Suran, Surka, Sweida - Qorret Tashli, Tadaf, Tadil, Tal Ali - Karbajli, Tal Elhawa, Tal Hamo, Tal Jbine, Tal Jijin, Tal Madeeq, Tal Salur, Tal Syriatel, Tal Tawil, Talil Elsham, Tall 'Aisha, Tall Qarah, Tall Refaat, Tall Turin, Tallaf, Tanab, Tannuza, Taqad, Tatemrash, Tathmos, Tayha, Tel Abir, Tel Battal, Terhin, Thulthana, Tlaline, Tlilet Manbaj, Tokhar, Tukhar Shagir, Turandah, Turkman Bareh, Tuwama, Tuways, Ukanli, Um Adae Ajami, Um Adase, Um Elsateh, Um Jlud, Umm Adasah Khaliliyah, Umm Rotha Fawqani, Umm al Qarah, Upper Maskeh, Upper Shyookh, Urum al-Kubra, Urum al-Sughra, Wahshiyeh, Western As Sabuniya, Western Khaltan, Yabseh, Yakhur, Yalishli, Za'ra, Zahraa, Zayadiyeh, Zaytuneh, Zernait, Ziyara, Ziyara Afrin, Zoghra, Zornaqal, Zuq al Kabir, Zur Maghar.

In Ar Raqqa, 706 incidents killing 355 people were reported. The following locations were among the affected: Abdi Koy, Abu Hammad, Abu Haya, Abu Nituleh, Akeirshi, Al Dibs, Al Jahbal, Al Khan Al Awad, Al Masaudiyah, Al Mu'allaq, Al Tabqa, Al Tabqa - Airbase, Al Tirwaziya, Al Zaidi, Al-Asadiyah, Al-Hurriyeh, Al-Khaldiyah, Al-Khalidiyah, Al-Rasafah, Al-Shridah, Alhoz, Ar-Raqqa, Ar-Raqqa - Al-Dar'eyah, Ar-Raqqa - Al-Mansour, Ar-Raqqa - Al-Mashlab, Ar-Raqqa - Hutteen, Ar-Raqqa - Nazalat Shada-Furat, Ar-Raqqa - Tas-Heeh, Artawaziya, Aslim al Barashmeh, Ath-Thawrah Oil Fields, Baghdak, Baroudeh, Bir Arab, Bir Hbeish, Debsi Afnan, Dik, Division 17, Eastern Salhabiyah, Eastern Zamleh, Ein Al-Arus, Ein Issa, Fatsa, Ghanim al-Ali, Ghassaniya, Hadriyat, Hamra Buwaytiyah, Hamrat Balasim, Hamrat Ghanam, Hamrat Jumaysah, Hamrat Nasir, Haymar Kabir, Hazimeh, Hoshan, Hunaida, Hweijah, Iweh, Jadida, Jahjah, Jazrah, Jdaidat Baladiya, Jdaidat Kahit, Jdidet Khabur, Jeidine, Journ Aswad, Jurneyyeh, Karama, Khamisiyeh, Kherbit Faris, Khirbat Al-Baqr, Kisret Elsheikh Jomaa, Kobarlik, Kor Hassan, Kuramaza, Maadan, Mahmudli, Manakhir, Mansura, Mashrafa, Matab Elburashed, Mayselun, Modar, Moezleh, Mushayrifah, Mutkelte,

Mweileh, Qantari, Qaranfil Foqani, Qazali, Rabee'a, Ramleh, Raqqet Samra, Rashid, Sabka, Safawia, Sahl, Saida, Sakoura, Saqr Resthouse, Sefsafa, Sfayieh Oil Fields, Shanina, Sheib Eldakar, Sukaryu, Suluk, Tal Hammam, Tal Samn, Tall Othman, Tell Abiad, Tiba, Tinah, Turkiyah, Western Salhabiyeh, Yaarub, Zahera, Zamlah Oil Field, Zamlah.

In As Suwayda', 676 incidents killing 75 people were reported. The following locations were among the affected: Al Afineh, Al Anat, Al Gahryeh, Al Gheidhah, Al Harissa, Al Huwayya, Al-Hit, Al-Tayba, Al-Thaala, Amrah, Anz, Ara, Araja, Ariqa, As-Sweida, Atil, Bakka, Barek, Bothaina, Busan, Dama, Dara, Duma, Harran, Hayat, Hazm, Hibariyyeh, Hobran, Hout, Imtan, Jbib, Jirreen, Juneineh, Kafr, Kafr Ellahaf, Kassib, Khalkhaleh, Khalkhla Airbase, Kharsa, Khazmeh, Kherba, Kherbet Awad, Lahitha, Little Sura, Lubayn, Maf'ala, Majadel, Majdal, Mardak, Mashnaf, Mazra'a, Milh, Mjeimer, Mtuna, Mughayyir, Munayzira, Myamas, Najran, Nemreh, Orman, Qanawat, Qarayya, Qaysama, Raha, Rashideh, Rassas, Rimet Al-Lahaf, Rimet Hazem, Rudayma al Sharqiya, Rudaymat al Liwa, Sahwat Al-Balata, Sahwet Elkhodar, Salah, Salakhed, Salkhad, Sama Elbardan, Samma al Hneidat, Sha'ab, Shabki, Shahba, Shaqa, Shinirah, Sleim, Smei', Smeid, Taara, Tal Asfar, Tal Kharouf Radar Military Base, Tall Masih, Tall Qulayb, Tall Sahn, Tarba, Thebeen, Thohr al Jabal, Um Elrumman, Um Elzaytun, Um Rawaq, Walgha, al-Mashquq.

In Damascus, 64 incidents killing 38 people were reported. The following locations were among the affected: Damascus, Damascus - Al Baramkeh, Damascus - Al Dwel'a, Damascus - Al-Midan, Damascus - Al-Qadam, Damascus - Al-Salihiyah, Damascus - Al-Shaghour, Damascus - Barzeh, Damascus - Def Shok, Damascus - Dummar, Damascus - Kafr Sousah, Damascus - Mazzeh, Damascus - Qaboun, Damascus - Qanawat, Damascus - Rukn El-Din, Mazzeh Military Air Base, Qasioun Mountain, Yarmouk Camp.

In Dar'a, 898 incidents killing 604 people were reported. The following locations

were among the affected: 112th Brigade, 12th Armored Brigade, 52nd Armored Brigade, 82nd Brigade Radar Base, Abdin, Abtaa, Abu Hartein, Adwan, Ajami, Al-Dali, Al-Harra, Al-Na'ema, Al-Qanniyeh, Al-Shyahaa, Al-Wardat, Alqin, Alyeh, Ankhel, Aqraba, As-Sanamayn, Ash-Shajara, Atman, Auja, Bistr Elharir, Busra Esh-Sham, Da'el, Dar'a, Dar'a - Al Dahieh, Dar'a - Al Kashef, Dar'a - Al-Abbasiyah, Dar'a - Al-Balad, Dar'a - Al-Mansheyyi, Dar'a - Al-Sabeel, Dar'a - Al-Sad, Dar'a - Arbaine, Dar'a - Bahar, Dar'a - Shimal al-Khatt, Dar'a - Shuhada, Deir Eladas, Eastern Ghariyeh, Eib, Ein Thakar, Faqie, Ghabagheb, Ghasm, Hit, Hosh Hammad, Hrak, Izra', Jadal, Jasim, Jbab, Jisri, Jizeh, Jlein, Jomleh, Kafr Shams, Kahil, Kansrawa Factory, Karak, Kawkab, Khabab, Kharab Shahem, Kherbet Ghazala, Lajat, Maamal al Sayidi, Maaraba, Maariya, Mahjeh, Mal, Mankat Al-Hatab, Mataeiyeh, Mseifra, Mzeireb, Nafeaa, Nahj, Nahta, Najih, Namar, Nasib, Nasib Border Crossing, Nasiriyah, Nawa, Northern Karim, Qarfa, Qayta, Rakhim, Sahm El Golan, Sahwa, Samlin, Sayda, Shaqra, Sheikh Miskine, Sheikh Saed, Sukariyeh, Sur, Tafas, Tal Al Hesh, Tal Shihab, Tal al-Mal, Tall Qarin, Tall al Jabiyah, Tall al Jumou, Tassil, Tiba, Um Elmayathen, Um Walad, Western Ghariyeh, Yadudeh, Yarmouk Basin, Zamrin, Zayzun.

In Dayr Az Zawr, 2202 incidents killing 1313 people were reported. The following locations were among the affected: Abbas, Abu Hamam, Abu Hardoub, Abu Hasan, Abu Khashab, Abu al Khatir, Abul Nitel, Adman, Ain Abu Jimaa, Ain Ali, Al Jafra, Al Jafra - Oil field, Al Jamah, Al Mayadin, Al Mayadin - City Bridge, Al Sabkhah, Al Salhiyyah, Al Shanan, Al Shu'aytat, Al Sikhah, Al-Asbah farms, Al-Bahra, Al-Bukamal, Al-Bukamal - Industrial Zone, Al-Bukamal Border Crossing, Al-Burham, Al-Hawayij, Al-Hawi, Al-Heri, Al-Hessan, Al-Humaydah, Al-Hussainiyah, Al-Junaynah, Al-Kashma, Al-Kharata Oil Field, Al-Kubar, Al-Panorama, Al-Sayjan - Oil Field, Al-Sayyal, Al-Shahabat, Al-Shumaytiyah, Al-Tabiyah Gas Field, Al-Teem - Oil Field, Al-Ward - Oil Field, Al-Zabari, Albu Badran, Ali, As Sukkariyah, Ash Shula, Ashara, Ayyash, Azraq oil field, Baghuz, Barsham, Basira, Bishri Mountain - Deir-ez-Zor, Bogeleyyah, Breiha, Dahleh, Daman, Darnaj, Deir ez Zor

Industrial Zone, Deir-ez-Zor, Deir-ez-Zor - Al Dahieh, Deir-ez-Zor - Al Muwazafin, Deir-ez-Zor - Al Omal, Deir-ez-Zor - Al-Arfi, Deir-ez-Zor - Al-Bogeleyyah, Deir-ez-Zor - Al-Joura-Al-Thawra, Deir-ez-Zor - Al-Qosor, Deir-ez-Zor - Hamidiya, Deir-ez-Zor - Hatla, Deir-ez-Zor - Industrial Zone, Deir-ez-Zor - Jubailah, Deir-ez-Zor - Military Airbase, Deir-ez-Zor - Tashreen - Harabesh, Deir-ez-Zor Cemetary, Dweir, Eastern Jurdi, Gharanij, Gharibah, Gharibeh, Hajin, Halabiyah Castle, Harijiyah, Harizah, Harmushiyah, Hasiyat, Hasrat, Hawaiiya Baqras, Hawayej Bumasa, Hawayej Thyab Shamiyeh, Hawayij Thiban, Hejne, Hreiji, Hssein, Hwaijet Saker, Hwashah, Hweij Dhiab, Jadid Bakkara, Jalaa, Jasmi, Jazaret Elbuhmeid, Jazaret Milaj, Jdid Ekeidat, Jiah, Jneineh, Kaba Jeb, Kasra, Kassar, Kharita, Khasham, Kherbet Al Maliha, Kishkiyeh, Koniko Gas Field, Kusham Fawqani, Lower Baqras, Maadan 'Atiq, Maamel - 7 KM, Mahkan, Marshdeh, Mashekh, Masrab, Mathlum, Mhemideh, Moezleh, Mrat, Mreiyeh, Muaayzilah, Muhasan, Muzan, Mweileh, Namliyah, Omar - Oil Fields, Qaalat al-Rahba, Qasabi, Qasiba, Qataa, Qetet Elbuleil, Quriyeh, Rabida, Raghieb, Rawda, Ruwayshid, Saad, Saalu, Sabah al Khayr, Sabha, Sajjar, Salhiyeh, Sawa, Sbeikhan, Sfireh Tahtani, Shafa, Shaitat, Shajiri, Shamiya, Shiheil, Shmeitiyeh, Sosa, Sur, Sweidan Jazira, Sweiyeh, T2 Pumping Station, Tabiyet Jazira, Tabiyet Shamiyeh, Tabni, Takihi, Tall Hajif Oil Refineries, Tarif, Tayib Al-Fal, Tayyana, Thiban, Tiba, Tuwamiyeh, Upper Baqras, Wasi'ah, Western Jurdi, Zghir Jazireh, Zghir Shamiyeh, Zir, al Attal Roundabout, al-Fudayn, al-Mojawdeh.

In Hamah, 609 incidents killing 338 people were reported. The following locations were among the affected: 47th Brigade Army Base, Al Ghab Plain, Al Sindyana, Al-Hamidiyah, Al-Mashiak, Al-Qahera, Al-Sirmaniyah, Alwasita, Ammurin, Amqiyah, Ankawi, Aqareb al-Safi, As-Saan, As-Salamiyeh, As-Suqaylabiyah, Ayn Al Hammam, Bahsa, Barakeh, Deir Shmil, Dimo, Dweir Elakrad, Ein al Kurum, Fawru, Frika, Hakora, Hama, Hamimat, Ithariyah, Jabriyah, Jinan, Jurin, Kafr El-Amim, Karnaz, Kherbet Elnaqus, Khneifis, Lower Amiqqa, Mabuja, Majdal, Mansura, Masyaf, Middle Fan, Muhradah,

Murak, Mustariha, Na'our Jurin, Na'urat Shathah, Oqeirbat, Qalat Mirza, Qarqur, Qastun, Qatret Elrihan, Qulaydin, Raba, Rabiah, Ruwaida, Shat-ha, Sheikh Hilal, Shezer, Suha, Tal Ada, Tal Khazneh, Tal Salhab, Tal Wassit, Tanjarah, Taqsis, Tehmaz, Theil Elejel, Tiba Elemam, Um Myal, Wadi Al Uyun, Wadi Al-Azeeb, Zakoom, Zayzun, Zelin Checkpoint, Ziyara.

In Hims, 297 incidents killing 638 people were reported. The following locations were among the affected: Aabel, Al 'Amiriyah, Al Dab'a, Al Ghassaniya, Al Mubarakiya, Al Nuqayra, Al Qusayr, Al Qusayr - Military Air Base, Al Salumiya, Al Semaqiat, Al Tayfour, Al-Hail - Oil Field, Al-Houla, Al-Koum, Al-Musherfeh, Al-Sa'an al-Aswad, Al-Shair - Gas Field, Al-Tayibah, Alianiyeh, Ar-Rastan, Arak, Ashrafiya, Ayon Hussein, Dbayyat - Gas Field, Eastern Farhaniyeh, Ez Eldin, Farhaniyeh, Ghanto, Hadideh, Halihla, Harbisha, Hasyaa, Homs, Homs - Abbasiyeh Muhajreen, Homs - Al-Zahra, Homs - Arman, Homs - Bab al-Siba', Homs - Baba Amr, Homs - Daheyat al_waleed, Homs - Ghotu, Homs - Hasawayyah, Homs - Karm Al-Shami, Homs - Karm al-Louz, Homs Military Academy and Artillery Base, Hosh al Sayed Ali, Hweisis, Jabal Al Marah, Jabal Bal'as, Jabal Omour, Jabal Sha'er, Jamaliyeh, Jazal Oil Field, Jeb Ej-Jarrah, Jihar Oil Fields, Jusiya Al Ammar, Kafr Nan, Kherbet Duwayzin, Kherbet Tin Noor, Mahin, Mashrafa, Mudan, Naura, Nejme, Qaryatein, Rabla, Rawda, Sawane - Phosphate Mine, Sayed, Shayrat Air Base, Shin, Shinshar, Shomriyeh, Sokhneh, T4 Pumping Station, Tadmor, Talbiseh, Tall Kalakh, Third Station, Tiyas - Airbase, Tweinan, Upper Makhrim, Wadi Ahmar, Wadi Dabiyat, Zamla al Mahr Oil Field, Zeita.

In Idlib, 2383 incidents killing 741 people were reported. The following locations were among the affected: Abdeta, Abul Thohur - Military Airbase, Afes, Ain Bezza, Ain al-Zarqa, Al Baraka Camp, Al Burayj, Al Duweir, Al Fatatra, Al Hallubah, Al Hanboushiyeh, Al Sahn, Al Zawf, Al-Balaa, Al-Bardakli, Al-Dana, Al-Thalijah, Al-Z'einiyeh, Allata, Aqrabat, Arbikh, Ariha, Armanaz, Arnaba, Array, Arshani, Atmah, Atmah Camp, Azmarin, Bab El Hawa, Babilla, Babisqa, Badama, Baidar Shamsu, Balshun, Balyun, Banin, Bara,

Bashiriyah, Batenta, Bazabur, Bennsh, Bikfala, Bir al Tayeb, Bissabt, Bsames, Bsanqul, Bsaqla, Dadikh, Dana, Dar Al-Kabira, Darkosh, Deir Hassan, Deir Sunbul, Eastern Sarja, Eblin, Ehsem, Ein Laruz, Ein Shib, Eshtabraaq, Falyun, Faqie, Fleifel, Foah, Frikeh, Ftireh, Ghaniyah, Ghassaniyeh, Hafasraja, Halluz, Hantutin, Haranbush, Harim, Harsh Basanqul, Has, Hazano, Hazarin, Heish, Hersh Banin, Hezreh, Hseiniyeh, Humaymat, Idleb, Idleb - Al Gharbi, Idleb - Al-Sharqui, Idleb Central Prison, Ineb, Jabal Arba'in, Jabal al-Zawiya, Jadraya, Janudiyeh, Jarada, Jbala, Jiftlik Shughur, Jisr-Ash-Shugur, Jobas, Joseph, Kadoura, Kafr Aruq, Kafr Battikh, Kafr Din, Kafr Haya, Kafr Kila, Kafr Lata, Kafr Lusin, Kafr Musa, Kafr Najd, Kafr Nobol, Kafr Oweid, Kafr Takharim, Kafraya, Kafrsajna, Kafruhin, Kafruma, Kaftin, Kam'aya, Kansafra, Karamah Camps, Karatin al-Kabira, Karsaa, Kawkabah, Kelly, Ketyan, Khan Shaykun, Khan al-Sabeel, Kherbet Eljoz, Kinda, Korin, Lajji, Ma'arrat An Nu'man, Ma'arrat Mukhus, Ma'arrat Tamasrin, Ma'taram, Maar Dibsi, Maarbalit, Maaret Al Naasan, Maaret Alia, Maaret Harma, Maarzaf, Maasaran, Maghara, Majdaliya, Mantaf, Maraand, Marata, Marayan, Mardikh, Marj Elzohur, Mashhad Ruhin, Mastumeh, Mejazir, Mhambal, Milaja, Milis, Mozra, Mseibin, Murin, Nahar Al Abiad, Nahliya, Nayrab, Qah, Qalb Lozeh, Qarati, Qastal Al Burj, Qminas, Qoqfin, Qourqeena, Qunaya, Quneitra, Rami, Ruwaiha, Salqin, San, Sanjar, Saraqab, Sarja, Sarmada, Sarmin, Selwa, Sfuhen, Shallakh, Sheikh Bahr, Sheikh Yousef, Shinan, Southern Rasha, Tah, Tal 'Adah, Tal Elkaramaj, Talhiyeh, Tamanaah, Teftnaz, Teftnaz - Military Air Base, Telamnas, Tell al-Ruman, Termanin, Toum, Tuffahiyyeh, Tulul, Turnabah, Um al-Khalakhil, Upper Sheikh Sindyan, Zardana Mashehad.

In Lattakia, 344 incidents killing 274 people were reported. The following locations were among the affected: Ain al Ashra, Ain al Ghazal, Aku, Al Ruwaymiya, Al Tufahiya, Al-Bayda, Al-Qardaha, Atirah, Barzeh Fawqani, Bishrah, Ein Issa, Haddada, Hmeimim, Hmeimim Air Base, Istamo Air Base, Jabal al-Akrad, Jabal al-Turkman, Jablah, Jeb al Ahmar, Jibal al Sahel, Kabani, Kafreya, Kansaba, Kasab, Kellez, Khadraa, Lattakia, Mashqita, Mzar

al Qatariyah, Nabi Younis Hill, Nahshabba, Qal'at Shalaf, Qastal Maaf, Rabee'a, Salanfa, Saraf, Shamiya, Shamruran, Sukariyeh, Tall Al-Burkan, Tall Al-Malik, Tall Qarmil, Tall Rasho, Tallat Abu Ali, Tardeen, Zaytunah.

In Tartus, 8 incidents killing 5 people were reported. The following locations were among the affected: Al Anaza, Banyas, Banyas Oil Refinery, Jamasa, Kareemeh, Qadmous, Tartous.

In Quneitra, 89 incidents killing 37 people were reported. The following locations were among the affected: Al Mushayrafa, Al Qahtaniyah, Baath, Beer Ajam, Breiqa, Ein Eltineh, Ghadir al Bostan, Hadar, Jaba, Khan Arnaba, Kodneh, Ma'laqa, Nabe Elsakher, Nasiriya, Qarqas, Quneitra, Quneitra - Golan Border Crossing, Quneitra Border Crossing, Qurs al Nafl, Qusaybah, Rafid, Red Hills (Tuloul al-Hamar), Rweheineh, Sayda, Sayda al-Gholan, Sweisa, Tall Kurum, Tall al Shaar, Um Batna, Um Ezam.

In Rif Dimashq, 318 incidents killing 236 people were reported. The following locations were among the affected: 1st Armored Division, 90th Brigade, Adra Central Prison, Al Jobeh, Al Jubah, Al Matalleh, Al Sabboura, Al Sabinah Al Kubra, Al Tawani, Al-Hama, Al-Kashkool, Ambiya, An Nabk, Aqraba, Arbin, Arna, Assal al Ward, At Tall, Az-Zabdani, Babella, Bada, Bahdaliyah, Bait Jan, Beit Sahm, Bludan, Dahiyet Youssef al Athma, Damascus - International Airport, Darayya, Deir Elasafir, Deir Khabiyeh, Dhameer, Dimas, Dimas Military Air Base, Duma, Ein Terma, Felita, Hajar Aswad, Harasta, Hina, Horayra, Hosh Arab, Hosh al-Dawahira, Hseiniyeh, Hujayra, Jabal Al Mani, Jadidat al Fadl, Jarajir, Jaramana, Jdidet Artuz, Jirud, Jroud Al-Qalamoon, Kafir Yabus, Kafr Hoor, Kanaker, Khan Danoun, Kisweh, Ma'aret Sidnaya, Madaya, Maliha, Manin, Masnaa Border Crossing, Mazraet Beit Jin, Meraba, Muadamiyet Al Qalamoun, Najjah Military Housings, Okobar, Otayba, Qalamoun, Qara, Qatana, Qodsayya, Qura Al Assad, Raheiba, Rankus, Rukban, Sa'sa', Sahnaya, Sayyeda Zeinab, Shaqhab, Shebaa, Sidnaya, Sidnaya Military Prison, Talfta, Tall Kharouf, Tanf, Tanf Border Crossing, Tiba, Tlul al Safa, Upper Hfeir, Wadi Barada, Yabroud, Yalda, Zabdin, Zakiyeh, Zamalka.

Sources

- ACLED – Armed Conflict Location & Event Data Project: Mapping Territorial Control, Contestation, and Activity in Syria; Version 2, March 2019a
<https://www.acleddata.com/download/35243/>
- ACLED – Armed Conflict Location & Event Data Project: Security Forces: Kurdish Forces across Iraq, Syria and Iran, April 2019b
<https://www.acleddata.com/download/35245/>
- ACLED – Armed Conflict Location & Event Data Project: Middle East (29 March 2024), 29 March 2024
https://acleddata.com/curated-data-files/#MiddleEast_2015-2024_Mar29
- GADM – Global Administrative Areas: gadm36_levels.shp, Version 3.6, 6 May 2018a
http://biogeo.ucdavis.edu/data/gadm3.6/gadm36_levels.shp.zip
- GADM – Global Administrative Areas: gadm36_SYR.shp.zip, Version 3.6, 6 May 2018b
https://biogeo.ucdavis.edu/data/gadm3.6/shp/gadm36_SYR.shp.zip
- Raleigh, Clionadh; Linke, Andrew; Hegre, Håvard, and Karlsen, Joakim: "Introducing ACLED-Armed Conflict Location and Event Data", in: Journal of Peace Research (47(5) 2010), pp. 651–660
<http://jpr.sagepub.com/content/47/5/651.full.pdf+html>
- Smith, Walter H. F. and Wessel, Paul: Global Self-consistent Hierarchical High-resolution Geography (GSHHG), Version 2.3.4, 1 May 2015
<https://www.ngdc.noaa.gov/mgg/shorelines/data/gshhg/latest/>

Disclaimer

Event data may be revised or complemented in future updates. Updates in ACLED's datasets will not necessarily be reflected in ACCORD's reports if the update occurs close to or after the latter's publication. Changes in the sources used by ACLED to collect incident data might affect the comparability of data over time. For more information on ACLED's methodology, please see www.acleddata.com/resources/. For more information on ACCORD's products based on the data, please see the ecoi.net blog posts tagged with "ACLED". The lack of information on an event in this report does not permit the inference that it did not take place. The boundaries and names displayed do not imply endorsement or acceptance by the Austrian Red Cross.

Cite as

- ACCORD – Austrian Centre for Country of Origin & Asylum Research and Documentation: Syria, year 2023: Update on incidents according to the Armed Conflict Location & Event Data Project (ACLED), 8 April 2024