

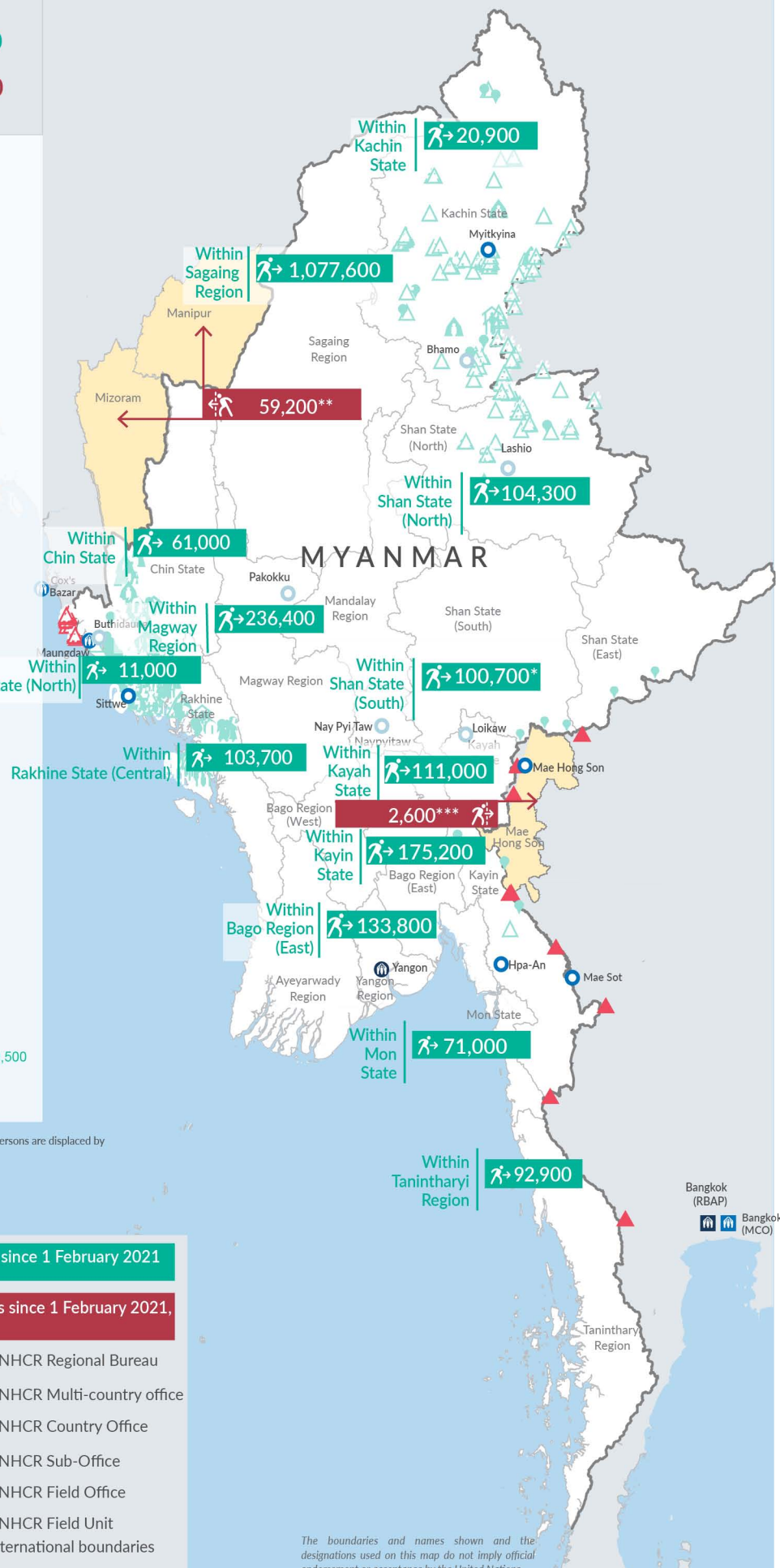
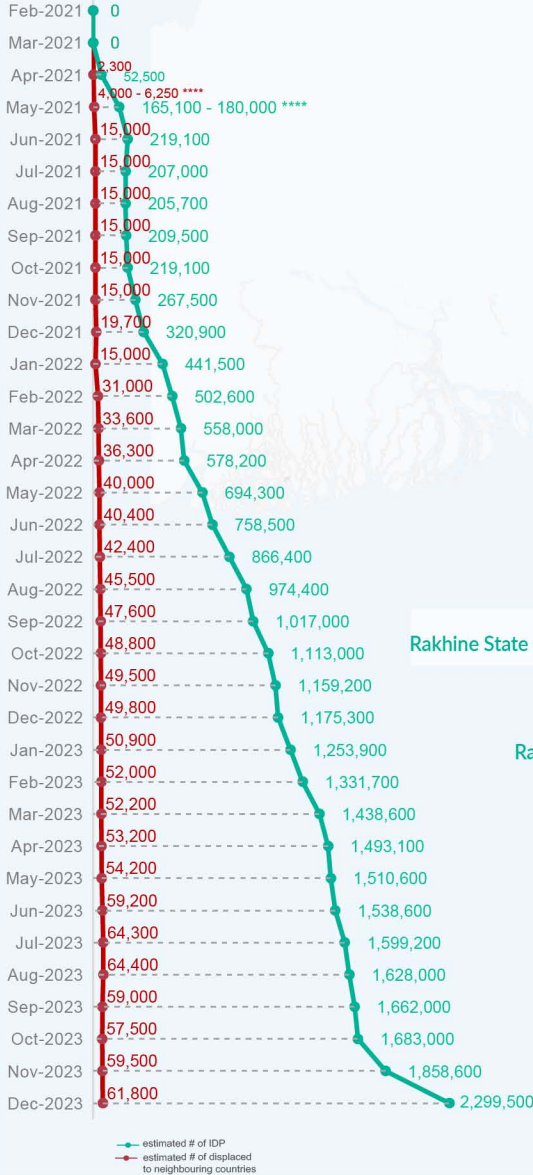
Key figures

Estimated # of IDPs → 2,299,500

Estimated # of displaced to neighbouring countries → 61,800

Source : UN in Myanmar

Estimated displacement figures by Month



*93,700 persons are displaced by armed conflict in neighbouring Kayah State while 7,000 persons are displaced by inter-EAO conflict between SSPP and RCSS.

**UN Estimates

***Estimates by Tak Border Command Center (TBCC)

****Range of figures was used while data collection was in progress.

Estimated internal displacement within Myanmar since 1 February 2021 (rounded to the nearest hundred)

Estimated displacement to neighbouring countries since 1 February 2021, who remain displaced (rounded to the nearest hundred)

- IDP unplanned settlement (pre-1 Feb 2021)
- IDP Center (pre-1 Feb 2021)
- IDP spontaneous location (pre-1 Feb 2021)
- IDP planned settlement (pre-1 Feb 2021)
- Temporary shelter for displaced people from Myanmar
- Refugee, planned settlement
- States/Provinces with new arrivals
- UNHCR Regional Bureau
- UNHCR Multi-country office
- UNHCR Country Office
- UNHCR Sub-Office
- UNHCR Field Office
- UNHCR Field Unit
- International boundaries

The boundaries and names shown and the designations used on this map do not imply official endorsement or acceptance by the United Nations

Key figures


2,605,700

Estimated total IDPs within Myanmar

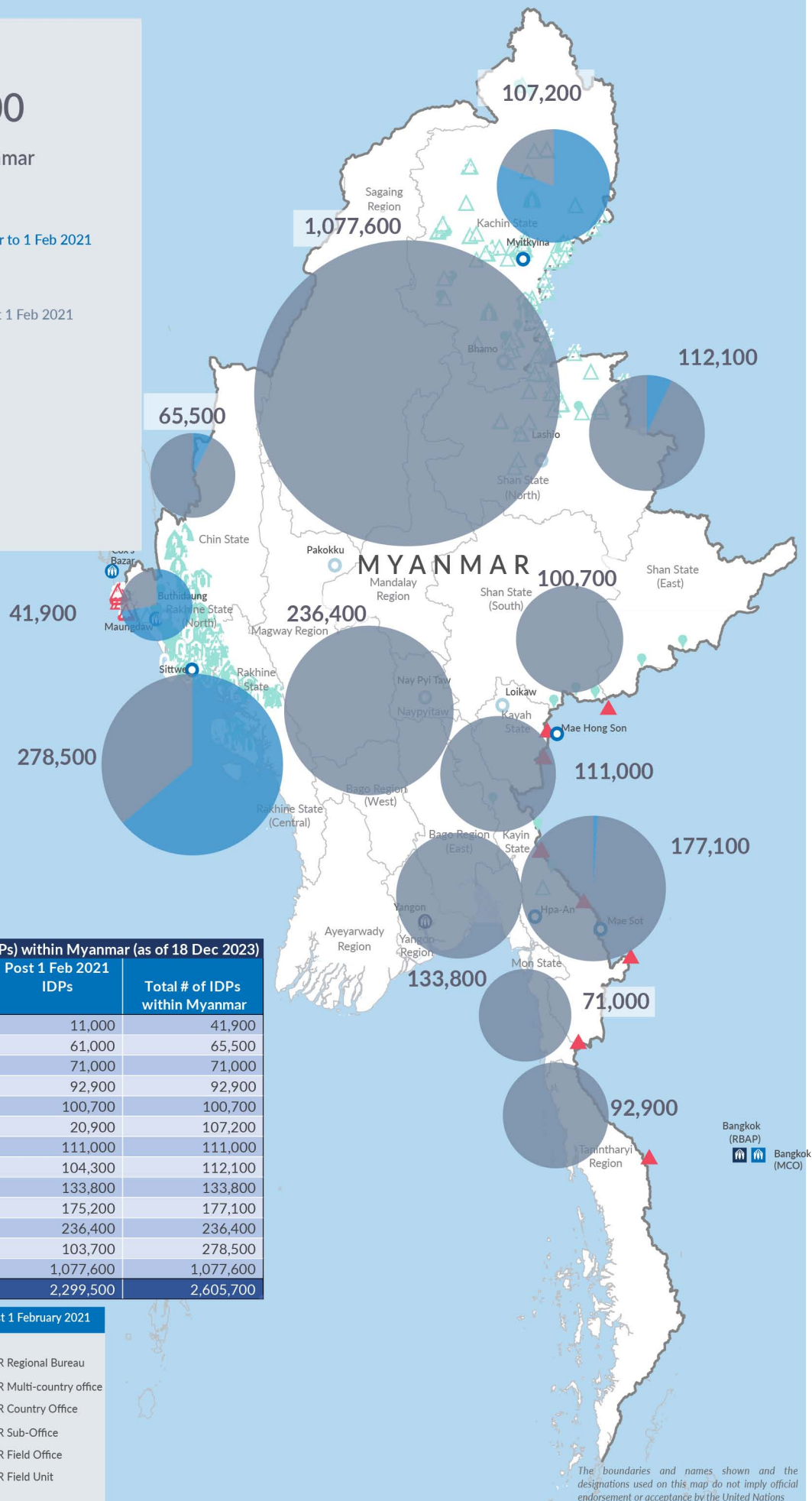

306,200
 Estimated # of IDPs displaced prior to 1 Feb 2021
 (As of 30 Jun, 2023)


2,299,500
 Estimated # of IDPs displaced post 1 Feb 2021
 (As of 18 Dec, 2023)



 Prior to 1 Feb 2021


 Post 1 Feb 2021

Source : UN in Myanmar


Estimated total internally displaced person (IDPs) within Myanmar (as of 18 Dec 2023)

State/Region	Prior to 1 Feb 2021 IDPs	Post 1 Feb 2021 IDPs	Total # of IDPs within Myanmar
Rakhine State (North)	30,900	11,000	41,900
Chin State	4,500	61,000	65,500
Mon State	-	71,000	71,000
Tanintharyi Region	-	92,900	92,900
Shan State (South)	-	100,700	100,700
Kachin State	86,300	20,900	107,200
Kayah State	-	111,000	111,000
Shan State (North)	7,800	104,300	112,100
Bago Region (East)	-	133,800	133,800
Kayin State	1,900	175,200	177,100
Magway Region	-	236,400	236,400
Rakhine State (Central)	174,800	103,700	278,500
Sagaing Region	-	1,077,600	1,077,600
Grand Total	306,200	2,299,500	2,605,700


Estimated internal displacement within Myanmar Pre+Post 1 February 2021
 (rounded to the nearest hundred)

-  IDP unplanned settlement (pre-1 Feb 2021)
-  IDP Center (pre-1 Feb 2021)
-  IDP spontaneous location (pre-1 Feb 2021)
-  IDP planned settlement (pre-1 Feb 2021)
-  Temporary shelter for displaced people from Myanmar
-  Refugee, planned settlement
-  International boundaries
-  UNHCR Regional Bureau
-  UNHCR Multi-country office
-  UNHCR Country Office
-  UNHCR Sub-Office
-  UNHCR Field Office
-  UNHCR Field Unit

The boundaries and names shown on this map do not imply official endorsement or acceptance by the United Nations