

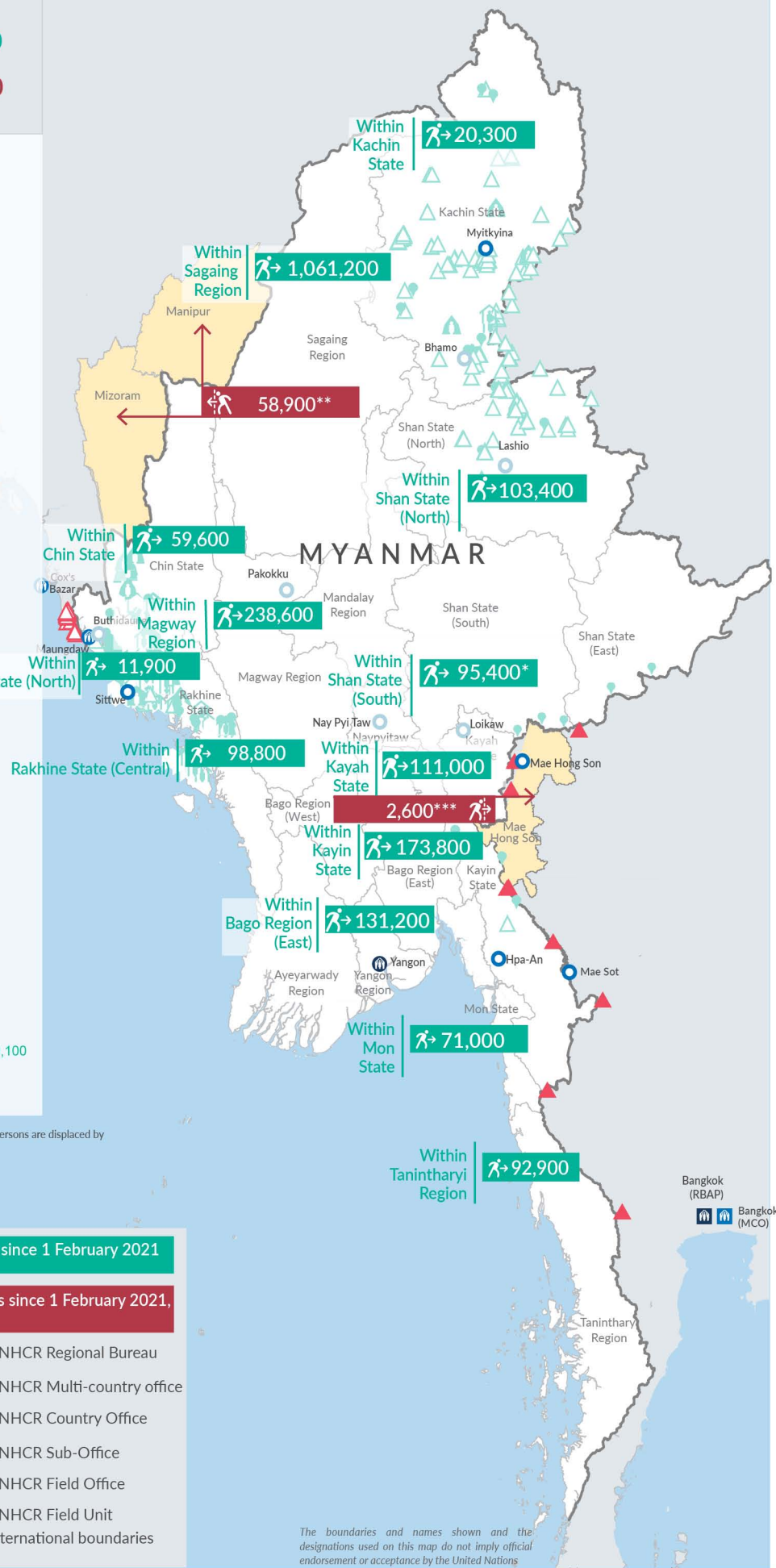
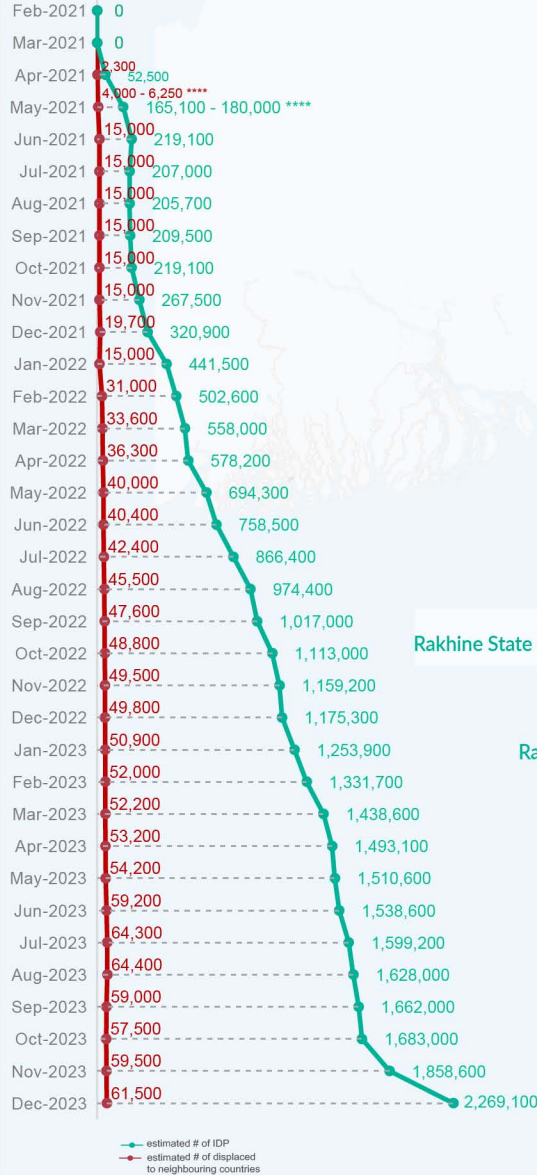
### Key figures

Estimated # of IDPs → 2,269,100

Estimated # of displaced to neighbouring countries → 61,500

Source : UN in Myanmar

### Estimated displacement figures by Month



\*88,400 persons are displaced by armed conflict in neighbouring Kayah State while 7,000 persons are displaced by inter-EAO conflict between SSPP and RCSS.

\*\*UN Estimates

\*\*\*Estimates by Tak Border Command Center (TBCC)

\*\*\*\*Range of figures was used while data collection was in progress.


Estimated internal displacement within Myanmar since 1 February 2021 (rounded to the nearest hundred)

Estimated displacement to neighbouring countries since 1 February 2021, who remain displaced (rounded to the nearest hundred)

- IDP unplanned settlement (pre-1 Feb 2021)
- IDP Center (pre-1 Feb 2021)
- IDP spontaneous location (pre-1 Feb 2021)
- IDP planned settlement (pre-1 Feb 2021)
- Temporary shelter for displaced people from Myanmar
- Refugee, planned settlement
- States/Provinces with new arrivals
- UNHCR Regional Bureau
- UNHCR Multi-country office
- UNHCR Country Office
- UNHCR Sub-Office
- UNHCR Field Office
- UNHCR Field Unit
- International boundaries

The boundaries and names shown and the designations used on this map do not imply official endorsement or acceptance by the United Nations

## Key figures


**2,573,300**

Estimated total IDPs within Myanmar

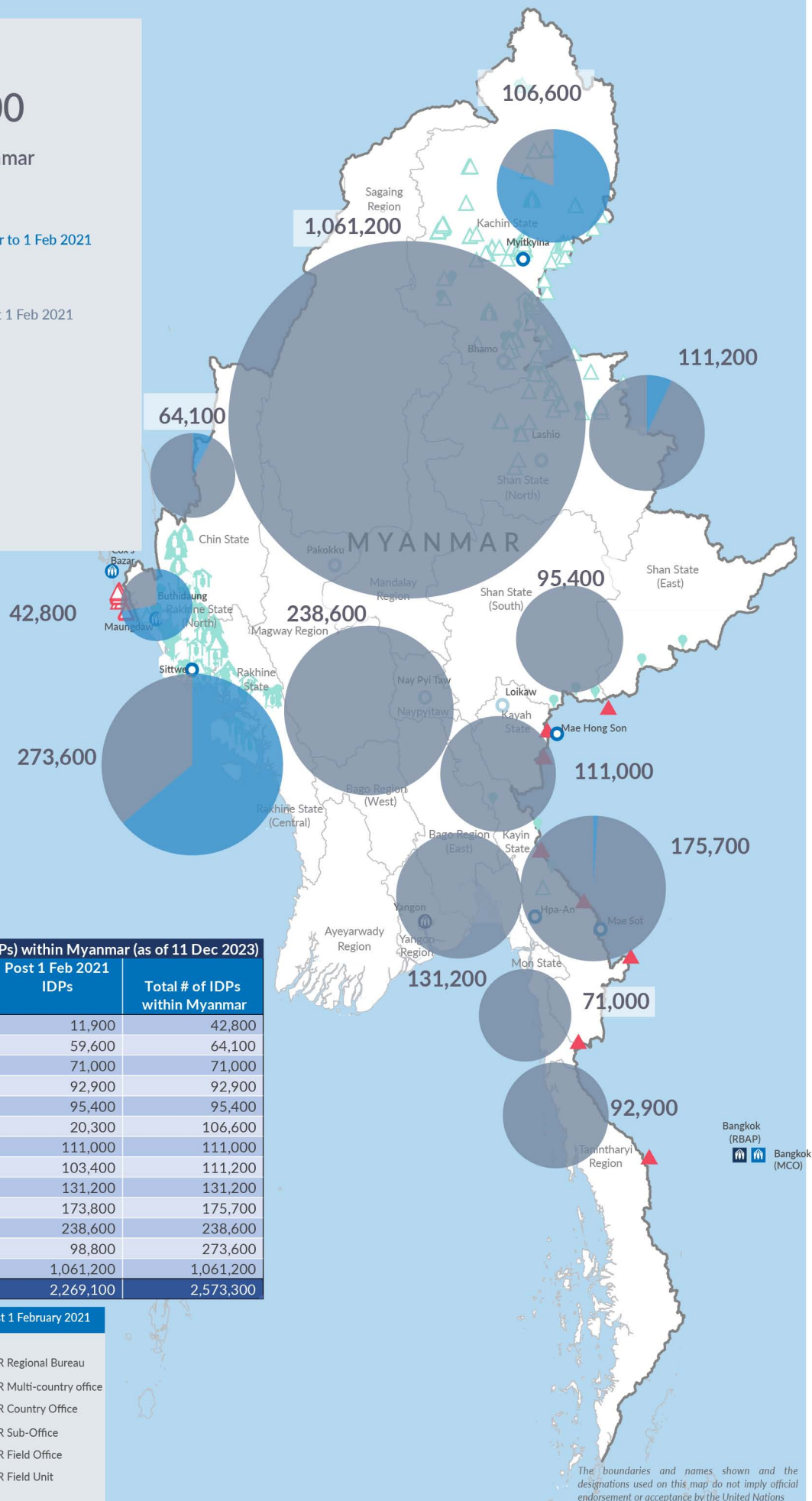

**306,200**  
 Estimated # of IDPs displaced prior to 1 Feb 2021  
 (As of 30 Jun, 2023)


**2,269,100**  
 Estimated # of IDPs displaced post 1 Feb 2021  
 (As of 11 Dec, 2023)


 Prior to 1 Feb 2021

 Post 1 Feb 2021

Source : UN in Myanmar


**Estimated total internally displaced person (IDPs) within Myanmar (as of 11 Dec 2023)**

State/Region	Prior to 1 Feb 2021 IDPs	Post 1 Feb 2021 IDPs	Total # of IDPs within Myanmar
Rakhine State (North)	30,900	11,900	42,800
Chin State	4,500	59,600	64,100
Mon State	-	71,000	71,000
Tanintharyi Region	-	92,900	92,900
Shan State (South)	-	95,400	95,400
Kachin State	86,300	20,300	106,600
Kayah State	-	111,000	111,000
Shan State (North)	7,800	103,400	111,200
Bago Region (East)	-	131,200	131,200
Kayin State	1,900	173,800	175,700
Magway Region	-	238,600	238,600
Rakhine State (Central)	174,800	98,800	273,600
Sagaing Region	-	1,061,200	1,061,200
<b>Grand Total</b>	<b>306,200</b>	<b>2,269,100</b>	<b>2,573,300</b>

 Estimated internal displacement within Myanmar Pre+Post 1 February 2021 (rounded to the nearest hundred)

-  IDP unplanned settlement (pre-1 Feb 2021)
-  IDP Center (pre-1 Feb 2021)
-  IDP spontaneous location (pre-1 Feb 2021)
-  IDP planned settlement (pre-1 Feb 2021)
-  Temporary shelter for displaced people from Myanmar
-  Refugee, planned settlement
-  International boundaries
-  UNHCR Regional Bureau
-  UNHCR Multi-country office
-  UNHCR Country Office
-  UNHCR Sub-Office
-  UNHCR Field Office
-  UNHCR Field Unit

The boundaries and names shown and the designations used on this map do not imply official endorsement or acceptance by the United Nations