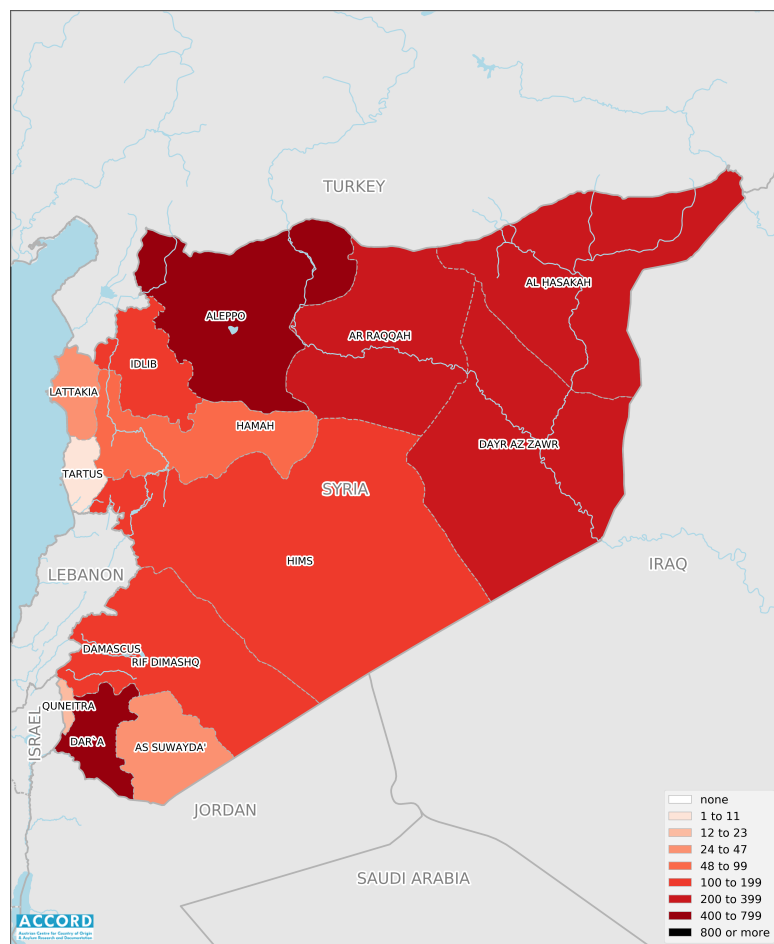


SYRIA, YEAR 2022:

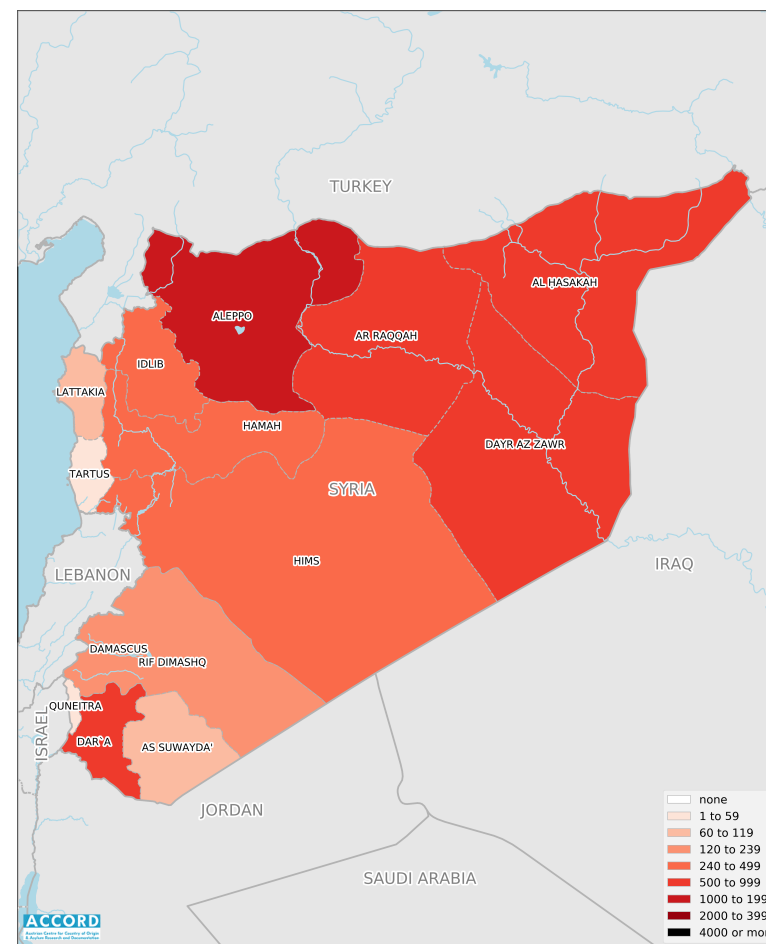
Update on incidents according to the Armed Conflict Location & Event Data Project (ACLED)

compiled by ACCORD, 12 April 2023

Number of reported incidents with at least one fatality



Number of reported fatalities



National borders: [GADM, 6 May 2018a](#); administrative divisions: [GADM, 6 May 2018b](#); incident data: [ACLED, 10 March 2023](#); coastlines and inland waters: [Smith and Wessel, 1 May 2015](#)

Contents

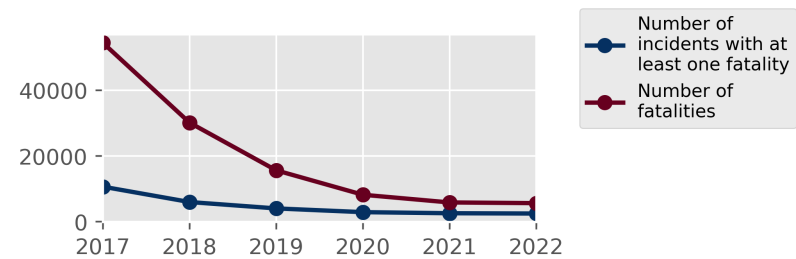
Number of reported fatalities	1
Number of reported incidents with at least one fatality	1
Conflict incidents by category	2
Development of conflict incidents from 2017 to 2022	2
Methodology	3
Conflict incidents per province	4
Localization of conflict incidents	4
Disclaimer	9

Conflict incidents by category

Category	Number of incidents	Number of incidents with at least one fatality	Number of fatalities
Explosions / Remote violence	6782	895	2349
Battles	1914	901	2470
Violence against civilians	1787	698	830
Strategic developments	968	4	4
Protests	420	3	3
Riots	139	4	5
Total	12010	2505	5661

This table is based on data from ACLED (datasets used: [ACLED, 10 March 2023](#)).

Development of conflict incidents from 2017 to 2022



This graph is based on data from ACLED (datasets used: [ACLED, 10 March 2023](#)).

Methodology

The data used in this report was collected by the Armed Conflict Location & Event Data Project (ACLED). ACLED collects data on reported conflict events in selected African and Asian countries, Syria being among them. ACLED researchers collect event data from a variety of sources and code them by date, location, agent, and event type.

Most of the data collected by ACLED is gathered based on publicly available, secondary reports. It may therefore underestimate the volume of events. Fatality data particularly is vulnerable to bias and inaccurate reporting, and ACLED states to use the most conservative estimate available. ACLED uses the reports' context to estimate fatalities for events with reported fatalities for which the exact number is unknown ("3" or "10" for plural fatalities, depending on the context; "100" if "hundreds" are mentioned, etc.). For further details on ACLED and for the full data, see www.acleddata.com and [Raleigh; Linke; Hegre, and Karlsen, 2010](#).

Based on this data, the Austrian Centre for Country of Origin & Asylum Research and Documentation (ACCORD) compiles updates on conflict incidents and publishes them on ecoi.net to offer another access point to the ACLED datasets.

It is advised to employ extreme caution when using fatality numbers.

Assessments of the security situation should not be based solely on quantitative analysis of event data.

Please see ACLED's additional methodological paper for Syria: [ACLED, March 2019a](#), [ACLED, April 2019b](#)

Geographic map data is primarily based on GADM, complemented with other sources if necessary. Incidents are mapped to GADM provinces using the provinces in ACLED data. Province names and borders may differ between ACLED and

GADM. Incidents that could not be located are ignored. The numbers included in this overview might therefore differ from the original ACLED data. ACLED uses varying degrees of geographic precision for the individual incidents, depending on what level of detail is reported. Thus, towns may represent the wider region in which an incident occurred, or the provincial capital may be used if only the province is known. Erroneous location data, especially due to identical place names, cannot be fully excluded.

Incidents comprise the following categories: battles, violence against civilians, remote violence, riots/protests, non-violent strategic activities. For details on these categories, please see

- ACLED – Armed Conflict Location & Event Data Project: Armed Conflict Location and Event Data Project (ACLED) User Quick Guide, April 2019
https://acleddata.com/acleddatanew/wp-content/uploads/2021/11/ACLED_General-User-Guide_April-2019.pdf
- ACLED – Armed Conflict Location & Event Data Project: FAQs: ACLED Fatality Methodology, February 2020
https://acleddata.com/acleddatanew/wp-content/uploads/2021/11/ACLED_FAQs-Fatalities-Methodology_v1_February-2020.pdf
- ACLED – Armed Conflict Location & Event Data Project: Armed Conflict Location and Event Data Project (ACLED) Codebook, January 2021
https://acleddata.com/acleddatanew/wp-content/uploads/2021/11/ACLED_Codebook_v1_January-2021.pdf

Conflict incidents per province

Province	Number of incidents	Number of incidents with fatalities	Number of fatalities
Al Hasakah	2036	340	926
Aleppo	3421	466	1154
Ar Raqqa	1319	271	749
As Suwayda'	114	32	61
Damascus	32	14	20
Dar'a	765	463	692
Dayr Az Zawr	1144	320	701
Hamah	526	97	253
Hims	245	109	346
Idlib	1914	192	429
Lattakia	210	33	68
Quneitra	32	12	22
Rif Dimashq	246	153	235
Tartus	6	3	5

Localization of conflict incidents

Note: The following list is an overview of the incident data included in the ACLED dataset. More details are available in the actual dataset (date, location data, event type, involved actors, information sources, etc.). The data's precision varies among the incidents: a town may represent a region, or the provincial capital may be used if the precise location of an incident is unknown. In the following list, the names of event locations are taken from ACLED, while the administrative region names are

taken from GADM data which serves as the basis for the maps above.

In Al Hasakah, 2036 incidents killing 926 people were reported. The following locations were among the affected: A'Sforiyeh, Abbaa, Abiad, Aboush, Abu Ghadir, Abu Hamdah, Abu Khashab, Abu Rasin, Ain Diwar, Ajila, Al Adwaniyah, Al Alia Silos, Al Alkana, Al Asadiyah, Al Assadiyah, Al Atila, Al Dadushieh, Al Fakka, Al Hariri, Al Jawadiyah, Al Qusayr, Al Sab'a Wa Arba'en, Al Waleed Border Crossing, Al-Arbain, Al-Hasakeh, Al-Hasakeh - Al Ghazal, Al-Hasakeh - Al Kallaseh, Al-Hasakeh - Al Mufti, Al-Hasakeh - Al Nashweh Al Gharbiyeh, Al-Hasakeh - Al-Aziziyeh, Al-Hasakeh - Ghoweran, Al-Hasakeh - Msheirfeh, Al-Hasakeh - Salhiyeh, Al-Hasakeh - Tal Hajar, Al-Kasra, Al-Maabdaa, Al-Malikeyyeh, Al-Nasriyah, Al-Sa'da, Al-Silmasa, Al-Tuwinah, Al-Yarubiyah, Al-Zehiriyeh, Ali Agha, Alia, Amuda, Aniq El Hawa, Arab Khan, Aradah, Arar, Areesheh, Areshet Ras El Ein, Ayn Al Abd, Aziziyeh, Bab al Kheir, Barku Tahtani, Big Balqis, Big Damkhiyeh, Bir Kanis, Buladiyeh, Dada Abdal, Daoudiyeh, Dar, Darbasiyah, Dardara, Dardara Tal Tamer, Dashishah, Dhabana, Dikiya, Dsheisha, Dwerah, Eastern Elweh, Eastern Gharibah, Eastern Hanna, Eastern Tall Ward, Fadghami, Fatuma, Ghabashiah, Gharb, Ghuzaylah, Hamdan, Hamu, Haram Shaykhu, Harir, Hasde, Hassawiyah Tahtani, Himo, Hole, Hole Camp, Hussein al Hajalah, Ilyas, Jabal Abdulaziz, Jabisah Oil Fields, Jatal, Jneidiyeh, Kashqa, Kawkab, Khadrawi, Khan Eljabal, Khanik, Kharab Rashak, Kharita, Kharzeh, Khatuniya Bahra, Kherbet Al Sha'er, Kherbet Jamu, Kherbet Khaled, Khirab Rashik, Khirbat Al Tamr, Khuzaymuk, Khweiled Foqani, Khweitleh Hmud, Kozliyeh, Krefati, Laylan, Mabrouka, Madhba'a, Maghloje, Mahmudiyeh, Mahrkan, Malabas, Malak, Manajir, Manakh, Markada, Mashuq, Mjeibra, Mjeibreh, Mluk Sray, Msheirfeh Remo, Mubarakiyeh, Naqqara, Qabr Al Kabir, Qahtaniyyah, Qarrar Chouk Mountains, Qasemiyeh, Qasruk, Qayrawan Amuda, Germanye, Quamishli, Quamishli Airbase, Qubur al-Qarajna, Quneitra, Ras al-Ain, Rashidiya, Rawya, Rayhaniyah, Rihaniya, Rmelan, Roj Camp, Rubay'at, Sabe' Jifar, Sad Al Jarahi, Safa, Safya, Salehiyeh, Salhiyeh, Sanjaq Sa'dun, Sanjaq Sheikh, Sarajiya, Sekar, Shadadah, Shalhumiyyeh,

Shmuka, Sibat, Small Damkhiyeh, Sukkar Al Uhaymer, Sulayman Sari, Tal Ahmad, Tal Al Alo, Tal Al-Laban, Tal Al-Majdal, Tal Arqam, Tal Aswad Malkiyeh, Tal Barod, Tal Baydar, Tal Baydar Haskeh, Tal Baydar Military Air Base, Tal Brak, Tal Elamir, Tal Elfukhar, Tal Elhasanat, Tal Farfara, Tal Hamdoun, Tal Harmel, Tal Hmis, Tal Jammeh, Tal Jihan, Tal Kif Anz, Tal Kifji, Tal Mohammad, Tal Nasri, Tal Qabr Al-Saghir, Tal Shanan, Tal Shayr, Tal Tamer, Tal Tishrine, Tal Um Waghfa, Tal-Ameriyeh, Tall Abbud, Tall Al Dahab, Tall Awdat Harb, Tall Diyab, Tall Kharbayt, Tall Sakrah, Tall Tawil, Tall Ziwani, Tall al-Jayir, Taqil Baqil, Tawil, Tawileh, Tell Halaf, Thahr El Arab, Touma Yalda, Turbet Sibay, Tuwaymin, Um Fakik, Um Hajar, Um Harmala, Um Harmla, Umm Al-Kayf, Umm Al-Khair, Umm Ashba, Western Rihaniya, Ya'robayah, Zayn Al Mubrej, Zorfafa.

In Aleppo, 3421 incidents killing 1154 people were reported. The following locations were among the affected: A'rima, A'wejel, Abla, Abu Kahf, Abu Mandil, Abu Zandin, Abzemo, Afrin, Aghjah Li, Aghtrin, Ahras, Ain Dara, Ain al Arab, Ain al Arab - Kaniya Kurdan, Ain al Arab Air Base, Ajil, Al Amin Association, Al Bab, Al Baruzza, Al Baylouniyeh, Al Habata, Al Hamidiyah, Al Hussyah, Al Kawukli, Al Khalidiyah, Al Qadi, Al Qurt, Al Salameh, Al Wasta, Al Ziyarah, Al-Alqamiyyeh, Al-Baylonah, Al-Bughaz, Al-Khafsa, Al-Malikeyyeh, Al-Nazihin Camp, Al-Rahal Association, Al-Wasita, Al-Yalni, Aleppo, Aleppo - Al-Ashrafiyya, Aleppo - Fardos, Aleppo - International Airport, Aleppo - Masaken Hanano, Aleppo - Midan, Aleppo - Old Aleppo, Aleppo - Ramousa, Aleppo - Sakhour, Aleppo - Sheikh Maqsoud, Alishar, Amara, Amarnah, Anjara, Anqalah, Anz Al Bukrudi, Aqibah, Ar-Ra'ee, Arab Hassan Kabeer, Arab Hassan Saghir, Arab Ushaghi, Arab Wiran, Aranda, Arbaa Saghira, Asaliyeh, Ashmah, Atareb, Atareb - Al Irshadieh, Awshariyah, Aytawiran Tahtani, Azaz, Baadinli, Bab Al Salameh, Babis, Babka, Bablit, Bahfis, Bala, Barad, Baraghida, Barjaka, Barratah, Basufan, Basuta, Batabu, Bayadiya, Baza'a, Bene, Bermaja, Big Amya, Big Dabaa, Big Habbuba, Big Orm, Big Sandaliyeh, Big Sukariyeh, Bir Tafreeah, Blaliko, Blinta, Boban, Bulbul, Buraz, Burj Abdallah, Burj Al-Qas, Burj Haydar, Burj Suleiman,

Busraton, Buz Kij, Central Prison, Dabiq, Dadat, Daghelbash, Dana, Dandaniya, Daret Azza, Dargir - Deir al Kabir, Darmashkanli, Dawoud Agricultural Field, Dayk Madash, Dayr Hafir, Deir Ballut, Deir Jamal, Deir Meshmesh, Deir Samaan, Deir Sawan, Diwan Tahtani, Donbaly, Ein Daqneh, Enab, Fafertin, Fafin, Ghanameh, Ghandorah, Ghazawiyah, Ghaz, Hadath, Hadra - Baldaq Kabeer, Hajj Hasanli, Halawanji, Halisa, Hamra, Hamran, Harbal, Haritan, Hasin, Hawar Killis, Hawshariya, Haykajah, Hazwan, Himar, Hsajek, Ibbin, Ihtaymilat, Jaadet Elsamawat, Jabal Al Sayadah, Jabal Aqeel, Jabal al Hammam, Jalamah, Jalbul, Jamus Wiran, Jandairis, Janjeylan, Jaqal Kabir, Jarablus, Jarqili Kabir, Jat, Jayshan, Jazraya, Jdideh, Jeb Makhzum, Jeb Naassan, Jebnet, Jeineh, Jomrokiyeh, Jorien, Jub Al Barazi, Jubba al Kusa, Julqan, Juwaiq, Kabashin, Kaebeh, Kafr Aleppo, Kafr Amma, Kafr Antoun, Kafr Ghan, Kafr Janna, Kafr Kalbein, Kafr Karmin, Kafr Khasher, Kafr Naha, Kafr Naseh Tal Refaat, Kafr Noran, Kafr Qares, Kafr Safra, Kafr Shil, Kafr Taal, Kafr Zayt, Kafra, Kafrynaya, Kaljibrin, Kalouta, Kashtaar, Kassibeh, Kawkabah, Khalidiyah, Khanaser, Kharab Kurt, Kharab Nas, Kharabishah, Kherbet Al Manasir, Kherbet Hasan, Kherbet Massi, Kherbat az Zuwayn, Kimar, Kirzele, Kokan, Koran Jandris, Korhyok, Kreidiyeh, Kumush Burj, Kuwait Al Rahma Camp, Kwaires Military Airbase, Labda - Milo Yran, Lilawa, Little Habbuba, Little Orm, Little Tafreeah, Lower Shyookh, Ma'btali, Maamal Ushagi, Maarin, Maarrata, Mabaqir, Madyuneh, Mahmoudiyah, Mahsana, Makbas, Maktaa Hajar, Mamali, Mankubeh, Maraanaz, Maratet Um Hosh, Mare', Marj Ismail, Marma Al Hajar, Mashaala, Mashrafat Abu Jabbar, Maskana, Mayasa, Mazra'at Al Uyun, Meidan Ekbis, Menagh, Menagh - Military Airbase, Menbij, Meriske, Meydanki, Mirkan, Misherefe, Mishtenur Hill, Miznaz, Moaysera, Mreimin Afrin, Muhsinli, Nabul, Nayrabiyyeh, Niddeh, Nimane, Nisriyeh, Niyarah, Olan, Omar Ushaghi, Oqayba, Oruba - Kor Ali, Qabasin, Qarah Baba, Qarah Basha, Qarah Qawzak Bridge, Qarah Tabah, Qaramel, Qastal, Qatireh, Qatma, Qaturah, Qebtan al Jabal, Qibar, Qirata, Qirq Maghar, Qorra Mazraa, Qotan, Qujman, Qulsuruj, Qunaytirah Mountain, Qurayriyah, Quriba, Raju, Ramadaniyah, Raqes Fawqani, Rashadiyah, Rasm Al Abd, Regiment 111 Army Base, Regiment 46 - Military

Base, Remediye, Rif al-Mohandessin al-Awal, Sad Al-Shahba, Sadiyah, Sagher, Sahara, Sajur, Samouqa, Sandaf, Sari Ushaghi, Sarin, Satyan, Sayada, Seftek, Selim, Shaalah, Shadir, Shamarekh, Sharan, Shawarighat al Arz, Shaykh Sulayman, Sheikh Alwan, Sheikh Aqeel, Sheikh Aqil, Sheikh Isa, Sheikh Nasser, Sheikh al-Hadid, Shekhotka, Shimanli, Shuyukh, Sinnara, Small Fikha, Solan, Sorhane, Sosyan, Suran, Taanah, Tadaf, Tadil, Tal Ajar, Tal Ali - Karbajli, Tal Aswad, Tal Elhawa, Tal Hamo, Tal Jijin, Tal Madeeq, Tal Salur, Tal Shaeer, Tal Tawil, Talil Elsham, Tall 'Aisha, Tall Ed-Daman, Tall Qarah, Tall Rahal, Tall Refaat, Tall Sha'eer, Tall Turin, Tall Unayb, Tallaf, Tanab, Taqad, Tatemrash, Tayha, Tel Battal, Terhin, Tokhar, Turandah, Turkman Bareh, Tuways, Tweis, Um Adae Ajami, Um Adaset Elfarat, Um Elamad Rasm Elharmal, Um Elkaramel, Um Tamakh, Umm Adasah Khaliliyah, Umm Rotha Fawqani, Umm al Qarah, Upper Kafardali, Upper Marwana, Upper Shyookh, Urum al-Sughra, Wahshiyeh, Waqqah, Wardyah, Western Kafr Jum, Western Khaltan, Yalanquz, Yalishli, Yazi Bagh, Youssef Beik, Za'ra, Zahraa, Zayadiyeh, Zernait, Zindi Kiyani, Ziyara Afrin, Zur Maghar.

In **Ar Raqqa**, 1319 incidents killing 749 people were reported. The following locations were among the affected: 93rd Brigade Army Base, Abdi Koy, Abu Haya, Abu Khurayza, Abu Nituleh, Abu Serra, Abu Wahl, Adnaniyeh, Aghbish, Akeirshi, Al Dibs, Al Hishah, Al Isawi, Al Jahbal, Al Kader, Al Mu'allaq, Al Sahamiyah, Al Tabqa, Al Tabqa - Airbase, Al Trifawi, Al-Asadiyah, Al-Hurriyeh, Al-Jalaa, Al-Khaldiyah, Al-Rasafah, Alhoz, Alia, Ar-Raqqa, Ar-Raqqa - Al-Dar'eyah, Ar-Raqqa - Al-Mansour, Ar-Raqqa - Al-Rasheed, Ar-Raqqa - Amin, Ar-Raqqa - Hutteen, Ar-Raqqa - Tishrine, Arida Abu Jarada, Arida Ojeil, Artawaziya, Ath-Thawrah Oil Fields, Ayed, Badi, Baghdak, Baroudeh, Baydar, Big Maghalla, Big Sweidiyeh, Bir Arab, Bir Enbaj, Bir Khat, Bir Khattab, Bir Naser, Bir Rahum, Debsi Afnan, Debsi Faraj, Division 17, Ein Issa, Fatsa, Ghanim al-Ali, Hadriyat, Hammam al Turkman, Hamrat Balasim, Hamrat Jumaysah, Hamrat Nasir, Hazimeh, Hora, Hoshan, Hweija al Sawaki, Hweijah, Iweh, Jadida, Jdaidat Kahit, Jeidine, Jurn Aswad, Jurneyyeh, Karama, Kasrat Affan, Kasrat Faraj, Katuniyeh, Khafat Salem,

Khamisiyeh, Khani, Khayala, Khirbat Al-Baqr, Khunayz al-Salman, Kobarlik, Koltepeh, Kor Hassan, Kuramaza, Laqta, Little Sweidiyeh, Maadan, Mahmudli, Mansura, Mayselun, Mazra'at Tishrin, Mazraat Huttein, Mazraet Bader, Mushayrifah, Mweileh, Qahtaniyyeh, Qantari, Qazali, Ramleh, Raqqet Samra, Rashid, Ratlah, Sabka, Safyan, Sahlat al Banat, Saida, Sfayieh Oil Fields, Shanina, Sharkrak, Sheikh Hasan, Sugar Factory, Sukaryu, Suluk, Sweida, Tal Samn, Tell Abiad, Um Huwaysh, Wadi Obayth Oil Fields, Wasta, Western Jaabar, Western Kabsh, Yaarub, Yabseh, Yarmuk, Zamlah, Zannubah, Zunnar.

In **As Suwayda'**, 114 incidents killing 61 people were reported. The following locations were among the affected: Al Batm, Al Gahryeh, Al Harissa, Al-Thaala, Ar-Roum Dam, Ara, Ariqa, As-Sweida, Atil, Dara, Hazm, Kafr Ellahaf, Khazmeh, Kherba, Kherbet Al Diyatteh, Kherbet Awad, Lahitha, Maf'ala, Majadel, Mardak, Mazra'a, Milh, Mtuna, Nemreh, Qanawat, Qarayya, Qasr, Salakhed, Samma al Hneidat, Sha'ab, Shahba, Shaqa, Sleim, Smeid, Um Dubeib, Um Elzaytun, Um Haratayn, Walgha.

In **Damascus**, 32 incidents killing 20 people were reported. The following locations were among the affected: Damascus, Damascus - Al-Dahadil, Damascus - Al-Qadam, Damascus - Al-Salhiyah, Damascus - Mazzeh, Damascus - Old City, Damascus - Qaboun, Damascus - Soumariyyeh, Mazzeh Military Air Base, Patrol Palestine Branch, Yarmouk Camp.

In **Dar'a**, 765 incidents killing 692 people were reported. The following locations were among the affected: 52nd Armored Brigade, Abdin, Abtaa, Adwan, Ajami, Al-Dali, Al-Harra, Al-Na'ema, Al-Qanniyeh, Al-Qusayr, Alma, Alyeh, Ankhel, Aqraba, As-Sanamayn, Ash-Shajara, Atman, Barqa, Beit Arra, Bekar, Bisr Elharir, Busra Esh-Sham, Da'el, Dar'a, Dar'a - Al Dahieh, Dar'a - Al Kashef, Dar'a - Al-Abbasiah, Dar'a - Al-Mansheyi, Dar'a - Al-Qusoor, Dar'a - Al-Sabeel, Dar'a - Al-Sad, Dar'a - Bahar, Dar'a - Oumawiyeen, Dar'a - Palestinian Refugee Camp, Dar'a - Quneitra, Dar'a - Shuhada, Deir al-Adas,

Eastern Ghariyeh, Eastern Maliha, Ein Thakar, Faqie, Ghabagheb, Gharz, Hrak, Izra', Jabaliyeh, Jasim, Jbab, Jizeh, Jlein, Jomleh, Kafr Shams, Kahil, Karak, Kharab Shahem, Kherbet Ghazala, Lajat, Maaraba, Maariya, Mahjeh, Mataeiyyeh, Mseifra, Mzeireb, Mzerea, Nafeaa, Nahj, Nahta, Namar, Nasib, Nasib Border Crossing, Nasiriyah, Nawa, Qarfa, Qayta, Sahm El Golan, Sahwa, Samlin, Sayda, Sheikh Miskine, Sheikh Saed, Tafas, Tal Shihab, Tall Al Samn, Tall al Jabiyah, Tassil, Tiba, Um Elmayathen, Um Walad, Western Ghariyeh, Western Maliha, Yadudeh, Yarmouk Basin.

In Dayr Az Zawr, 1144 incidents killing 701 people were reported. The following locations were among the affected: Abu Hamam, Abu Hardoub, Abu Khashab, Abul Nitel, Adman, Al Arqub, Al Asbah Farm, Al Jafra - Oil field, Al Mayadin, Al Mayadin - City Bridge, Al Sabkhah, Al Salhiyyah, Al Shanana, Al Shu'aytat, Al Sikhah, Al Tahat, Al-Asbah farms, Al-Bahra, Al-Bukamal, Al-Hamad, Al-Hawayij, Al-Hawi, Al-Heri, Al-Hessan, Al-Hussainiyah, Al-Junaynah, Al-Kashma, Al-Kharata Oil Field, Al-Kubar, Al-Mazraa - Oil Field, Al-Omar Oil Field, Al-Sayjan - Oil Field, Al-Sayyal, Al-Shahabat, Al-Teem - Oil Field, Al-Zabari, Ali, Ash Shula, Ashara, Ashayer, Ayyash, Baghuz, Barr al Sham, Basira, Bishri Mountain - Deir-ez-Zor, Bogeleyyah, Breiha, Dablan, Dahleh, Daman, Darnaj, Deir-ez-Zor, Deir-ez-Zor - Al Omal, Deir-ez-Zor - Al-Bogeleyyah, Deir-ez-Zor - Al-Hawiqa, Deir-ez-Zor - Al-Joura-Al-Thawra, Deir-ez-Zor - Al-Qosor, Deir-ez-Zor - Al-Rashidia, Deir-ez-Zor - Baajein, Deir-ez-Zor - Hamidiya, Deir-ez-Zor - Hatla, Deir-ez-Zor - Industrial Zone, Deir-ez-Zor - Military Airbase, Deir-ez-Zor - Tashreen - Harabesh, Dweir, Eastern Jurdi, Ghabra, Gharanij, Gharibah, Hajin, Harijiyyah, Harizah, Harmushiyah, Hawayej Bumasaa, Hawayej Thyab Shamiyeh, Hawayij Thiban, Hawijjat Kat', Hejne, Hreiji, Hwaijet Saker, Hweij Dhiab, Jadid Bakkara, Jalaa, Jasmi, Jazaret Elbuhmeid, Jazaret Milaj, Jdid Ekeidat, Jiah, Jneineh, Kaba Jeb, Kasra, Kassar, Kharita, Khasham, Kishkiyyeh, Koniko Gas Field, Lower Baqras, Maadan 'Atiq, Mahkan, Makman, Marashdeh, Mashek, Masrab, Mhemideh, Moezleh, Mrat, Mreiyeh, Mu'ayjel, Mutaradah, Muzan, Mweileh, Namliyah, Omar - Oil Fields, Qasabi, Qetet Elbuleil, Quriyeh,

Ruwayshid, Saalu, Sajjar, Salhiyyeh, Sawa, Sbeikhan, Sfireh Foqani, Sfireh Tahtani, Shafa, Shaqra, Shiheil, Siyal, Sosa, Sur, Sweidan Jazira, Sweiyeh, T2 Pumping Station, Tabiyet Jazira, Tabni, Takihi, Tarif, Tayib Al-Fal, Tayyana, Thiban, Tiba, Tuwamiyyeh, Wadi al Jurah, Western Jurdi, Zghir Jazireh, Zghir Shamiyeh, Zir, Zughyer, al-Fudayn.

In Hamah, 526 incidents killing 253 people were reported. The following locations were among the affected: Abu Laffah, Akash, Al Ghab Plain, Al Suwayda, Al-Hamidiyah, Al-Mashiak, Al-Qahera, Al-Sirmaniyah, Al-Zakah, Amqiyah, Ankawi, Aqareb al-Safi, Ar Rasif, Arfa, Arshuneh, As-Saan, As-Salamiyyeh, As-Suqaylabiyah, Ayn Al Hammam, Az-Zara, Bahsa, Barakeh, Bayoud, Doqmaq, Dunayba, Dweir Elakrad, Fawru, Hakora, Halfaya, Hama, Hawayes Un Jern, Huweiz, Ithariyyah, Jabl Al-Fasidah, Jbine, Jeb Ramleh, Jinan, Jurin, Kafr Zeita, Khattab, Kherbet Elnaqus, Khirbat al-Tanahij, Lahaya, Lower Amiqa, Maan, Mabuja, Mansura, Masyaf, Masyaf - Faculty of Administrative Affairs, Masyaf Defence Factories, Mirdash, Na'our Jurin, Nobol Al Tahtani, Northern Mkeimin, Oqeirbat, Qalat Mirza, Qamhana, Qarqur, Qastal, Qastun, Qelib Al-Thawr, Qulaydin, Rahjan, Rasm Al Ahmar, Salba, Shakkushiyah, Shat-ha, Sheikh Hilal, Sifsafiyeh, Snideh, Suha, Suran, Tal Salhab, Tal Wassit, Tanjarah, Tiba Elemam, Wadi Al Uyun, Wadi Al-Azeeb, Zakoom, Zamiliya, Ziyara.

In Hims, 245 incidents killing 346 people were reported. The following locations were among the affected: Aabel, Al Dab'a, Al Qusayr, Al-Dawah, Al-Hail - Oil Field, Al-Kadeer, Al-Koum, Al-Sa'an al-Aswad, Al-Tayibah, Alianiyyeh, Alzaafaranah, Ar-Rastan, Arak, Arjoun, Ayon Hussein, Bulad, Dar Kabira, Dardariyyeh, Eastern Bayarat, Ghanto, Hamimat, Harbisha, Hasyaa, Homs, Homs - Al-Waer, Homs - Al-Zahra, Homs - Baba Amr, Homs - Bayada, Homs - Deir Ba'alba Janoubi, Homs - Jeb al-Jandali, Homs - Khalidiyyah, Homs - Wadi al-Thahab, Humaymeh, Hweisis, Jabal Omour, Jabal Sha'er, Khunayfes, Mahin, Mashahdeh - Kherbet Elsa'wda, Qaryatein, Safa Eltayyas, Shamsin, Shayrat Air Base, Shtaya, Sokhneh, T4 Pumping Station, Tadmor, Tadmor -

Airbase, Talbiseh, Talilah, Tall Kalakh, Tall Shihab, Third Station, Tiyas - Airbase, Um Eledam, Upper Makhrim, Western Tiba.

In Idlib, 1914 incidents killing 429 people were reported. The following locations were among the affected: Abdin, Abul Thohur - Military Airbase, Afes, Al Burayj, Al Duweir, Al Fatatra, Al Hallubah, Al Sahn, Al-Bardakli, Al-Dana, Al-Z'einiyeh, Arbikh, Ariha, Armanaz, Atmah, Atmah Camp, Ba'ayba, Bab El Hawa, Babilla, Babisqa, Badama, Badriyeh, Balshun, Balyun, Banin, Bara, Barisha, Bazabur, Bennsh, Bsanqul, Bsaqla, Dadikh, Dana, Dar Al-Kabira, Darkosh, Deir Hassan, Deir Sunbul, Ehsem, Ein El-Bayda, Ein Laruz, Eshtabraq, Fleifel, Foah, Ftireh, Ghafar, Ghaniyah, Ghassaniyeh, Hafasraja, Halluz, Hantutin, Haranbush, Harim, Harsh Basanqul, Hazano, Hazarin, Hersh Banin, Humaymat, Idleb, Idleb - Al-Sharqui, Idleb Central Prison, Ineb, Jabal Arba'in, Jabal al-Zawiya, Jadaydah, Jadraya, Jarada, Jbala, Jisr-Ash-Shugur, Jobas, Kadoura, Kafir, Kafr Aruq, Kafr Battikh, Kafr Deryan, Kafr Din, Kafr Jales, Kafr Lata, Kafr Lusin, Kafr Musa, Kafr Nobol, Kafr Oweid, Kafr Shalaya, Kafraya, Kafruhin, Kafruma, Kaftin, Kansafra, Karsaa, Kawkabah, Kelly, Ketyan, Khan Shaykun, Khan al-Sabeel, Kherbet Eljuz, Kinda, Korin, Kuku, Ma'arrat An Nu'man, Ma'arrat Mukhus, Ma'arrat Tamasrin, Maar Dibsi, Maarbalit, Maaret Al Naasan, Maaret Alia, Maarzaf, Majdaliya, Mantaf, Maram Refugee Camp, Marayan, Mardikh, Marj Elzohur, Maryamyn, Mashhad Ruhin, Mastumeh, Mejazir, Mhambal, Milaja, Mozra, Mseibin, Msheirfeh, Murin, Nahar Al Abiad, Nahleh, Nayrab, Odwan, Orm Eljuz, Qah, Qalb Lozeh, Qminas, Qoqfin, Rami, Ruwaiha, Rweideh, Salqin, San, Saraqab, Sarja, Sarmada, Sarmin, Selwa, Sfuhen, Shallakh, Sheikh Yousef, Shinan, Shulin, Sijer - Bqesemtoh, Sukayk, Tah, Talhiyeh, Taltita, Teftnaz, Teftnaz - Military Air Base, Termala, Termanin, Tuffahiyyeh, Turnabah, Um Nir, Upper Sheikh Sindyan, Yakoubia.

In Lattakia, 210 incidents killing 68 people were reported. The following locations were among the affected: Al Fakhura, Al Tufahiya, Al-Bayda, Al-Haffa, Al-Qardaha, Arafit, Atirah, Barzeh Fawqani, Ein Al Hammam, Ein

Issa, Haddada, Hmeimim Air Base, Jabal al-Akrad, Jabal al-Turkman, Jablah, Jeb al Ahmar, Kabani, Kansaba, Karafish, Kasab, Lattakia, Nahshabba, Nawwara-Klz, Obein, Qal'at Shalaf, Rabee'a, Ruwaysa, Salanfa, Sallur, Salma, Tall Qarmil, Tall Rasho, Tallat Abu Ali, Tardeen, Yamdiyeh, Zaytunah.

In Quneitra, 32 incidents killing 22 people were reported. The following locations were among the affected: Baath, Breiqa, Eastern Basa - Ein Qadi, Ein Ayshaa, Ghadir al Bostan, Hadar, Hameidiyyeh, Hurriyeh, Jaba, Jbata Elkhashab, Khan Arnaba, Ma'laqa, Maes, Mashara, Momtaneh, Qarqas, Quneitra, Quneitra - Golan Border Crossing, Rafid, Rweheineh, Um Batna.

In Rif Dimashq, 246 incidents killing 235 people were reported. The following locations were among the affected: Adra Central Prison, Al Jubah, Al Matalleh, Al Qutayfah, Al Sabboura, Al Sabinah Al Kubra, Al Tawani, An Nabk, Aqraba, Arkis, Assal al Ward, At Tall, Az-Zabdani, Bahdaliyyah, Bait Jan, Balaliyyeh, Beit Saber, Damascus - International Airport, Deir Attiyyeh, Deir Elasafir, Deir Khabiyyeh, Deir Maker, Dimas, Dimas Military Air Base, Drousha, Duma, Ein Radwan, Felita, Hajar Aswad, Hamouriya, Harasta, Hezzeh, Hosh Al-Zariqiyah, Hseiniyyeh, Hujayra, Jabadeen, Jabal Al Mani, Jamraya, Jaramana, Jdidet Artuz, Jroud Al-Qalamoon, Kafar Qouq, Kafr Hoor, Kanaker, Khan Danoun, Khan Elshih, Kherbet Al Ward, Kisweh, Maaloula, Madaya, Mazraet Beit Jin, Misraba, Nashabiyyeh, Nofur, Obada, Otaya, Otayba, Qalamoun, Qara, Qatana, Qodsayya, Qura Al Assad, Raheiba, Rankus, Ras El Ein - Yabrud, Rukban, Sa'sa', Sahnaya, Sarghaya, Sayyeda Zeinab, Sidnaya, Sidnaya Military Prison, Tanf, Tlul al Safa, Upper Hfeir, Wadi Barada, Yabroud, Zakiyyeh, Zamalka.

In Tartus, 6 incidents killing 5 people were reported. The following locations were among the affected: Abu Afsa, Al Hamidiyyah Agricultural Airbase, Banyas, Duraykish, Mashta Al Helou, Tartous.

Sources

- ACLED – Armed Conflict Location & Event Data Project: Mapping Territorial Control, Contestation, and Activity in Syria; Version 2, March 2019a
<https://www.acleddata.com/download/35243/>
- ACLED – Armed Conflict Location & Event Data Project: Security Forces: Kurdish Forces across Iraq, Syria and Iran, April 2019b
<https://www.acleddata.com/download/35245/>
- ACLED – Armed Conflict Location & Event Data Project: Middle East (10 March 2023), 10 March 2023
<https://www.acleddata.com/download/2915/>
- GADM – Global Administrative Areas: gadm36_levels.shp, Version 3.6, 6 May 2018a
http://biogeo.ucdavis.edu/data/gadm3.6/gadm36_levels.shp.zip
- GADM – Global Administrative Areas: gadm36_SYR.shp.zip, Version 3.6, 6 May 2018b
https://biogeo.ucdavis.edu/data/gadm3.6/shp/gadm36_SYR.shp.zip
- Raleigh, Clionadh; Linke, Andrew; Hegre, Håvard, and Karlsen, Joakim: "Introducing ACLED-Armed Conflict Location and Event Data", in: Journal of Peace Research (47(5) 2010), pp. 651–660
<http://jpr.sagepub.com/content/47/5/651.full.pdf+html>
- Smith, Walter H. F. and Wessel, Paul: Global Self-consistent Hierarchical High-resolution Geography (GSHHG), Version 2.3.4, 1 May 2015
<https://www.ngdc.noaa.gov/mgg/shorelines/data/gshhg/latest/>

Disclaimer

Event data may be revised or complemented in future updates. Updates in ACLED's datasets will not necessarily be reflected in ACCORD's reports if the update occurs close to or after the latter's publication. Changes in the sources used by ACLED to collect incident data might affect the comparability of data over time. For more information on ACLED's methodology, please see www.acleddata.com/resources/. For more information on ACCORD's products based on the data, please see the ecoi.net blog posts tagged with "ACLED". The lack of information on an event in this report does not permit the inference that it did not take place. The boundaries and names displayed do not imply endorsement or acceptance by the Austrian Red Cross.

Cite as

- ACCORD – Austrian Centre for Country of Origin & Asylum Research and Documentation: Syria, year 2022: Update on incidents according to the Armed Conflict Location & Event Data Project (ACLED), 12 April 2023