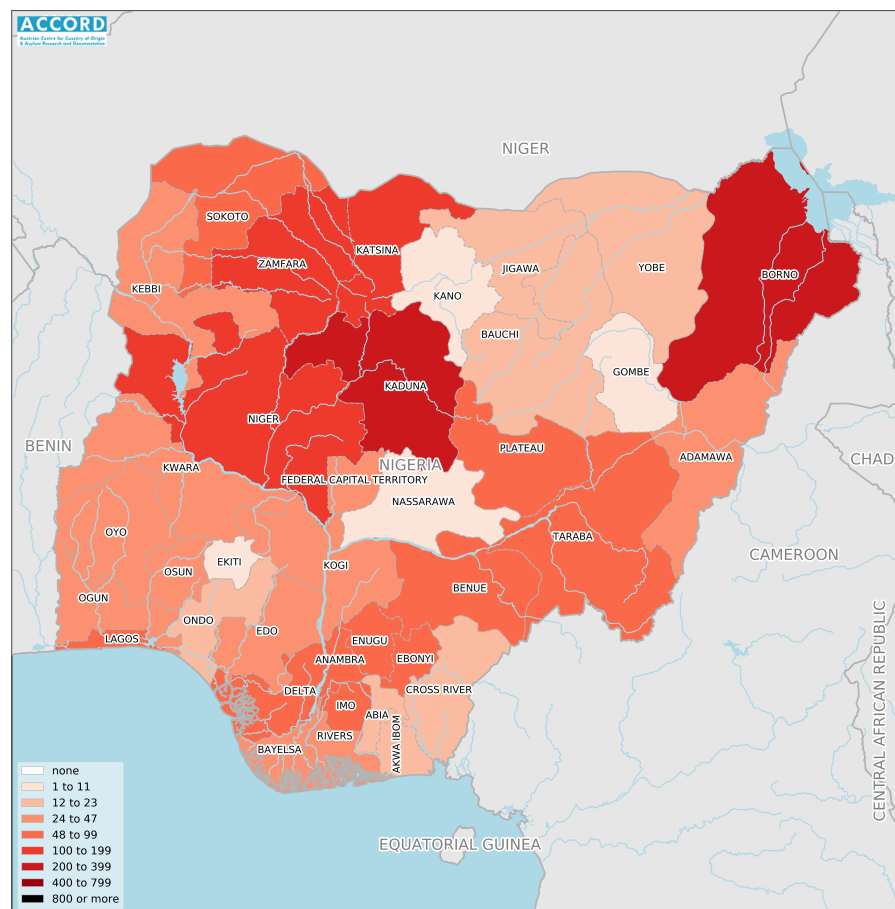


NIGERIA, YEAR 2022:

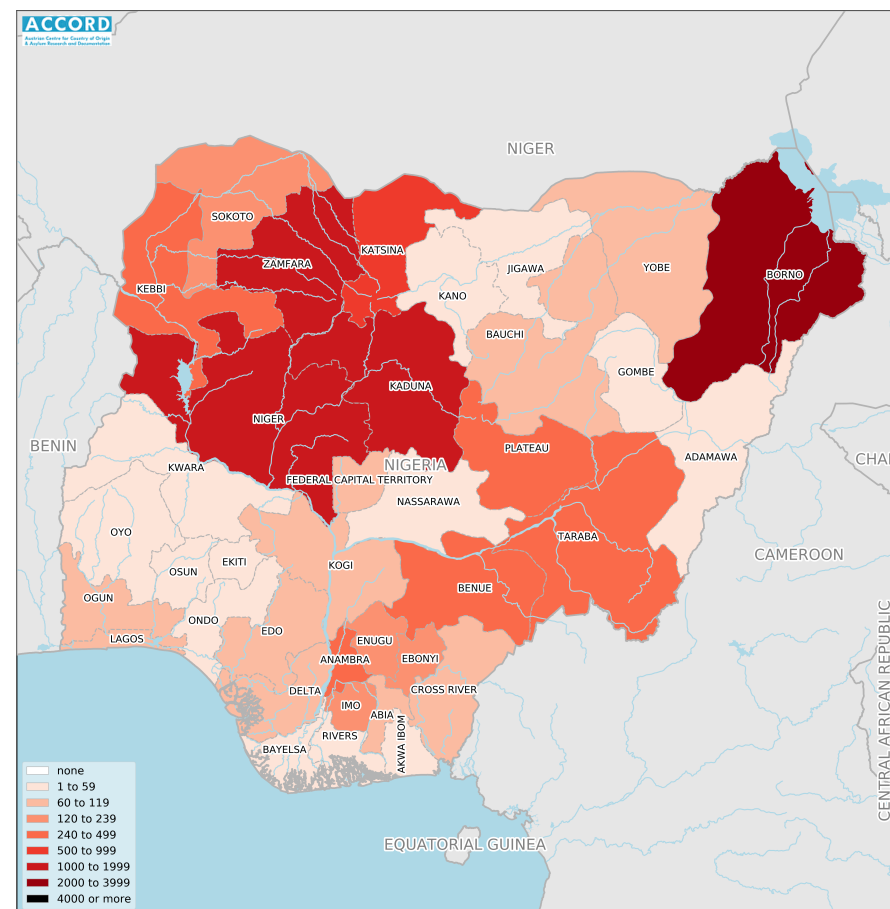
Update on incidents according to the Armed Conflict Location & Event Data Project (ACLED)

compiled by ACCORD, 12 April 2023

Number of reported incidents with at least one fatality



Number of reported fatalities



National borders: [GADM, 6 May 2018a](#); administrative divisions: [GADM, 6 May 2018b](#); incident data: [ACLED, 10 March 2023](#); coastlines and inland waters: [Smith and Wessel, 1 May 2015](#)

Contents

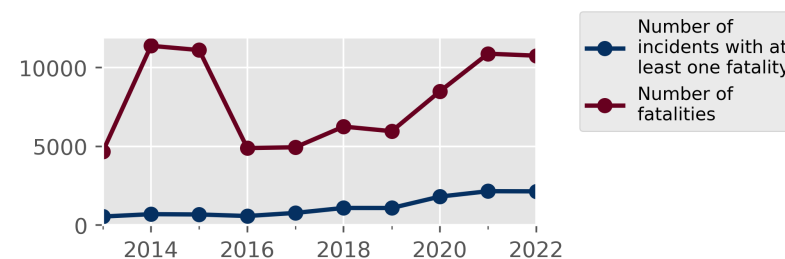
Number of reported fatalities	1
Number of reported incidents with at least one fatality	1
Conflict incidents by category	2
Development of conflict incidents from 2013 to 2022	2
Methodology	3
Conflict incidents per province	4
Localization of conflict incidents	4
Disclaimer	10

Conflict incidents by category

Category	Number of incidents	Number of incidents with at least one fatality	Number of fatalities
Violence against civilians	1954	1023	3699
Battles	1164	843	5279
Protests	816	6	7
Riots	403	127	208
Strategic developments	299	1	1
Explosions / Remote violence	206	150	1569
Total	4842	2150	10763

This table is based on data from ACLED (datasets used: [ACLED](#), 10 March 2023).

Development of conflict incidents from 2013 to 2022



This graph is based on data from ACLED (datasets used: [ACLED](#), 10 March 2023).

Methodology

The data used in this report was collected by the Armed Conflict Location & Event Data Project (ACLED). ACLED collects data on reported conflict events in selected African and Asian countries, Nigeria being among them. ACLED researchers collect event data from a variety of sources and code them by date, location, agent, and event type.

Most of the data collected by ACLED is gathered based on publicly available, secondary reports. It may therefore underestimate the volume of events. Fatality data particularly is vulnerable to bias and inaccurate reporting, and ACLED states to use the most conservative estimate available. ACLED uses the reports' context to estimate fatalities for events with reported fatalities for which the exact number is unknown ("3" or "10" for plural fatalities, depending on the context; "100" if "hundreds" are mentioned, etc.). For further details on ACLED and for the full data, see www.acleddata.com and [Raleigh; Linke; Hegre, and Karlsen, 2010](#).

Based on this data, the Austrian Centre for Country of Origin & Asylum Research and Documentation (ACCORD) compiles updates on conflict incidents and publishes them on ecoi.net to offer another access point to the ACLED datasets.

It is advised to employ extreme caution when using fatality numbers.

Assessments of the security situation should not be based solely on quantitative analysis of event data.

Geographic map data is primarily based on GADM, complemented with other sources if necessary. Incidents are mapped to GADM provinces using the provinces in ACLED data. Province names and borders may differ between ACLED and GADM. Incidents that could not be located are ignored. The numbers included in this overview might therefore differ from the original ACLED data. ACLED uses varying degrees of geographic precision for the individual incidents, depending

on what level of detail is reported. Thus, towns may represent the wider region in which an incident occurred, or the provincial capital may be used if only the province is known. Erroneous location data, especially due to identical place names, cannot be fully excluded.

Incidents comprise the following categories: battles, violence against civilians, remote violence, riots/protests, non-violent strategic activities. For details on these categories, please see

- ACLED – Armed Conflict Location & Event Data Project: Armed Conflict Location and Event Data Project (ACLED) User Quick Guide, April 2019
https://acleddata.com/acledatanew/wp-content/uploads/2021/11/ACLED_General-User-Guide_April-2019.pdf
- ACLED – Armed Conflict Location & Event Data Project: FAQs: ACLED Fatality Methodology, February 2020
https://acleddata.com/acledatanew/wp-content/uploads/2021/11/ACLED_FAQs-Fatalities-Methodology_v1_February-2020.pdf
- ACLED – Armed Conflict Location & Event Data Project: Armed Conflict Location and Event Data Project (ACLED) Codebook, January 2021
https://acleddata.com/acledatanew/wp-content/uploads/2021/11/ACLED_Codebook_v1_January-2021.pdf

Conflict incidents per province

Province	Number of incidents	Number of incidents with fatalities	Number of fatalities
Abia	75	19	81
Adamawa	47	27	44
Akwa Ibom	50	14	24
Anambra	203	86	248
Bauchi	49	21	85
Bayelsa	54	24	41
Benue	146	92	347
Borno	542	304	2848
Cross River	54	21	74
Delta	165	63	92
Ebonyi	87	50	128
Edo	111	33	91
Ekiti	44	4	4
Enugu	157	68	156
Federal Capital Territory	219	34	93
Gombe	27	9	14
Imo	171	70	166
Jigawa	23	12	17
Kaduna	418	238	1074
Kano	43	11	31

Province	Number of incidents	Number of incidents with fatalities	Number of fatalities
Katsina	255	145	559
Kebbi	49	36	264
Kogi	98	43	92
Kwara	67	28	38
Lagos	182	52	66
Nassarawa	33	8	20
Niger	250	136	1418
Ogun	120	34	65
Ondo	80	19	49
Osun	126	31	44
Oyo	90	26	37
Plateau	150	85	365
Rivers	111	34	59
Sokoto	108	53	180
Taraba	88	50	324
Yobe	40	19	65
Zamfara	310	151	1460

Localization of conflict incidents

Note: The following list is an overview of the incident data included in the ACLED dataset. More details are available in the actual dataset (date, location data, event type, involved actors, information sources, etc.). The data's precision varies among the incidents: a town may represent a region, or the provincial capital may be used if the precise location of an incident is unknown. In the following list, the names of

event locations are taken from ACLED, while the administrative region names are taken from GADM data which serves as the basis for the maps above.

In **Abia**, 75 incidents killing 81 people were reported. The following locations were among the affected: Aba, Alayi, Amaekpu, Amangwu, Asa, Ebem Ohafia, Ehere, Isuochi, Leru, Lokpanta, Mgboko, Nkpa, Nkwoagu Isuochi, Oke-Ikpe, Okon, Okpuala-Ngwa, Omoba, Onuaku Uturu, Osisioma, Ovim, Umu Opara, Umuagu, Umuahia, Umuahia South, Umungasi, Uratta.

In **Adamawa**, 47 incidents killing 44 people were reported. The following locations were among the affected: Bagale Hills, Bajabure, Bengo, Boloko, Fufore, Ganye, Gella, Gombi, Gurin, Hashi, Kadamti, Lafia, Lamurde, Madagali, Maiha, Mboi, Michika, Mijilu, Njairi, Sabongari Chambula, Sara Kulinyi, Song, Sugu, Tongare, Toungo, Yola, Yolde Pate.

In **Akwa Ibom**, 50 incidents killing 24 people were reported. The following locations were among the affected: Abak, Afaha Oku, Atabong, Ekparakwa, Enwang, Ibaka, Ibekwe Akpanya, Ibeno, Ibiaku Ntok Okpo, Idu, Ikot Abasi, Ikot Ibiritam, Ikot Udoma, Ikot Udor Esiom, Itu, Mkpanak, Mkpato Enin, Nung Udoe, Obio Akpa, Obon Ebot, Oko Ita, Okoro Ete, Ukanafun, Utu Etim Ekpo, Uyo.

In **Anambra**, 203 incidents killing 248 people were reported. The following locations were among the affected: Abagana, Abatete, Achalla, Aguata, Aguleri, Agulu, Akpo, Akwa, Akwa-Etiti, Alor, Amago-Ebenebe, Amawbia, Amichi, Amorka, Anaku, Atani, Awka, Azia, Ebenator, Ekwulobia, Ekwusigo, Enugu Umunze, Enugu-Ukwu, Ezinifite, Fegge, Igbariam, Igbo-Ukwu, Ihiala, Isulo, Isuofia, Lilu, Nanka, Nawfia, Neni, Nkpologwu, Nkpor, Nkwelle Ezunaka, Nnewi, Nnobi, Nnokwa, Nteje, Nwanchi, Oba, Obene, Obosi, Ochuche-Umuodo, Ogidi, Ojoto, Oko, Okpuno, Onitsha, Orkija, Orsumoghu, Osumenyi, Otu, Ozubulu, Ufuma, Uga, Ukpo-Akpu, Ukpoto, Ukwulu, Uli, Umuchu, Umuinya, Umuogbuefi, Urum, Utuh.

In **Bauchi**, 49 incidents killing 85 people were reported. The following locations were among the affected: Alkaleri, Bauchi, Boi, Boto, Burra, Chinade, Dambam, Dass, Gudum Hausawa, Gwana, Jamaare, Katanga, Kubdiya, Lusa, Mansur, Ningi, Rafin Ciyawa, Tafawa-Balewa, Tama, Tarbuwa, Toro, Tulu, Yankari National Park, Yelwa.

In **Bayelsa**, 54 incidents killing 41 people were reported. The following locations were among the affected: Agorogbene, Aleibri, Amarata, Anyama, Biogbolo, Brass, Egbemo Angalabri, Ekeke, Ekeremor, Ikarama, Ikebiri, Koluama, Nembe, Ogbia, Ogboinbiri, Okutukutu, Oporoma, Opume, Otuabula, Otuasiga, Otuogidi, Otuokpot, Ovom, Sagbama, Swali, Yenagoa.

In **Benue**, 146 incidents killing 347 people were reported. The following locations were among the affected: Adankari, Adikpo, Agasha, Aho, Akwu, Aliade, Anyiin, Ayilamo, Bagagi, Chito, Effeche, Gaambetiev, Gbajimba, Gbise, Gboko, Gburuku, Howe, Igama, Ikpayongo, Iorzaa, Iye, Kaambe, Kanshio, Katsina-Ala, Kwande, Makurdi, Mbacher, Mbalagh, Mbamena, Mbapa, Mbatyula, Mbawa, Mbayongo, Moon, Mou, Naka, Ndzorov, North Bank, Nyiev, Okpoga, Orokam, Otada, Otukpa, Oturkpo, Taraku, Tiortyu, Tombo, Torkula, Tsegbayer, Turan, Tyo, Udei, Ugba, Ugbokolo, Ulayi, Utange, Waya, Wurukum, Yogbo, Zaki Biam.

In **Borno**, 542 incidents killing 2848 people were reported. The following locations were among the affected: Abadam, Abbaram, Ajigin, Ajiri, Alagarno, Amdaga, Arege, Arra, Askira, Auno, Azare, Baga, Balazola, Bama, Banki, Bararam Gana, Bayo, Bazamri, Benisheikh, Biu, Boboshe, Bolowa, Buduwa, Bukar Meram, Bula Musa, Bulabulin, Bulabulin Ngaburawa, Bulumkutu, Buratai, Chibok, Chiralia, Chongolo, Dalori, Damasak, Dambia, Damboa, Dar el Jamal, Dikwa, Dipchari, Dissa, Doro Naira, Doron Baga, Dunga, Dure, Dushman, Fadagwe, Fedondiya, Feshingo, Gabchari, Gajibo, Gajiram, Gamage, Gambori, Gamboru, Gana, Gargash, Gasarwa, Gauri, Ghuma, Gongulong, Goni Kakari, Goni Kurmi, Gosoma, Gubio, Gudumbali, Gujeri,

Gumsuri, Gurzum, Gwalaram Ganya B, Gwoza, Jabulam, Jakana, Jeree, Jigalta, Jilli, Kafa, Kala Balge, Kangarwa, Karetu, Kautakari, Kawuri, Kayamla, Khaddamari, Kinjimiram, Kirawa, Kirinowa, Kirta Wulgo, Koloram, Komala, Kombi, Konduga, Korongilum, Koshebe, Kote, Kuda, Kukawa, Kumshe, Kurnari, Lassa, Layi, Limankara, Limanti, Litawa, Liya, Logomani, Madamari, Mafa, Magumeri, Maiduguri, Maikadiri, Maina Hari, Mainok, Mairami, Maiwa Kura, Malam Fatori, Malam Masari, Malari, Mallam Maja, Mallamti, Mallumti, Mandaragirau, Mandarari, Mangada, Marte, Matari, Mayinti, Metele, Mina, Modu Maireri, Molai, Monguno, Mudu, Mukdula, Mulimari, Muna Dalti, Ndufu, New Marte, Ngala, Ngamdu, Ngawama, Ngulde, Nguma, Ngurosoye, Ngwom, Ngwuri Gana, Parisu, Pelachroma, Pemi, Pulka, Sabon Tumbun, Sambisa Forest Reserve, Shaffa, Shani, Shikarkir, Tangalanga, Titiwa, Tokombere, Tsilala, Tumbun Allura, Tumbun Gini, Tumbun Kaiyowa, Tumbun Madayi, Tumbun Rego, Tunbun Buhari, Tunbun Rago, Waijroko, Wara Wara, Wulgo, Wurge, Yale.

In Cross River, 54 incidents killing 74 people were reported. The following locations were among the affected: Abanwan, Akankpa, Anantigha, Bakassi, Bashu, Boji, Calabar, Creek Town, Igoli, Ikang, Ikom, Ikot Ansa, Ikot Nakanda, Ndon Nwong, Nko, Obudu, Ochon, Odukpani, Ogoja, Onyadama, Ugep, Uyanga Okpo Usun.

In Delta, 165 incidents killing 92 people were reported. The following locations were among the affected: Aboh Ogwashi Ukwu, Abraka, Afiesere, Agadama, Agbarho, Agbor, Akwukwu-Igbo, Aladja, Asaba, Bomadi, Effurun, Ekiugbo, Ekpan, Eku, Emevor, Ewreni, Forcados, Ibusa, Idheze, Igbide, Illah, Ishiagu, Issele-Azagba, Issele-Uku, Jesse, Koko, Kokori, Kwale, Obiaruku Quarters, Odorubu, Ofuoma, Ogbe-Ijoh, Oghara, Ogidigben, Ogume, Ogwashi-Uku, Ohwase, Okpanam, Okpara Inland, Okuvo, Okwagbe, Ole, Olomoro, Onicha-Ugbo, Orerokpe, Orhuwhorum, Otor Udu, Otor-Igho, Ovrode, Owodokpokpor, Owa-Oyibu, Ozoro, Sapele, Tuomor, Ubulu-Uku, Ugbolu, Ugborikoko, Ugborodo, Ughelli, Umuebu, Umunede, Uwheru, Warri.

In Ebonyi, 87 incidents killing 128 people were reported. The following locations were among the affected: Abakaliki, Achoro-Ndiagu, Agba, Ebijai, Effium, Ekoli, Ekpa Omaka, Ezamgbo, Ezillo, Iboko, Ikwo, Ishiagu, Ishielu, Isieke, Isu, Izi, Mgbom Okposi, Ndiagu Amagu, Ndufu, Ndufu-Achara, Ngbo, Nkalaha, Ntezi, Obeagu, Obiozara, Ochanyim, Ohagulode, Okposi Achara, Okuzu-Ukawu, Omege Noyo, Onicha, Onu Esu, Onueke, Oriuzor, Uburu, Ugbodo, Umuezeaka, Umuezeoka-Iza.

In Edo, 111 incidents killing 91 people were reported. The following locations were among the affected: Abudu, Aduwawa, Auchu, Aviele, Benin City, Ehor, Ekpoma, Ewatto, Ibillo, Idogbo, Igarra, Igbanke, Iguobazuwa, Ikabigbo, Irrua, Iruekpen, Iviukwe, Iyuku, Jattu, Obadan, Obayantor, Oben, Odiguetue, Okada, Okomu, Ologbo, Otuo, Ugbowo, Usen.

In Ekiti, 44 incidents killing 4 people were reported. The following locations were among the affected: Ado-Ekiti, Ago Aduloju, Efon-Alaiye, Erinjiyan, Erinmo-Ijesha, Ewu, Ijan-Ekiti, Ikole, Ikun, Iloro, Isan-Ekiti, Itaji, Iworoko, Oke Ako, Orin, Oye.

In Enugu, 157 incidents killing 156 people were reported. The following locations were among the affected: Abakpa Nike, Achi, Agbani, Aguamede, Akpugo, Akwuoke, Alor Agu, Amagunze, Amankwo, Amechi, Amorji-Nike, Awgu, Coal Camp, Ede-Oballa, Eha Amufu, Eha-Alumona, Eke, Ekwegbe, Emene, Enugu, Enugu-Ezike, Gariki, Ibegwa-Aka, Ibegwa-Ani, Ikem, Independence Layout, Inyi, Iva-Valley Coal Mine, Iwollo-Oghe, Mgbowo, Mgbuji, Ndeaboh, Ndiukwenu, Nenwe, New Haven, Nkerefi, Nkwerre-Inyi, Nkwo Nike, Nomeh, Nrobo, Nsukka, Obeagu, Obeagu Awkunanaw, Obeagu Ugwuaji, Obolo, Oduma, Ogui, Oji River Settlement, Opi, Oruku, Ozalla, Trans Ekulu, Udi, Ugboka, Ukpata, Umulokpa, Umuopu, Unadu, Uwani.

In Federal Capital Territory, 219 incidents killing 93 people were reported. The following locations were among the affected: Abaji, Abuja, Anagada, Bwari,

Chakumi, Chukuku, Dei-Dei, Dobi, Durumi, Gaduwa, Garki, Gasakba, Gawu, Godozhi, Gurdi, Gwagwalada, Gwombe, Ikwa, Jabi, Jikwoyi, Kabusa, Kubwa, Kuchigoro, Kuje, Kwali, Lanto, Lokogoma, Lugbe, Maitama, Nnamdi Azikiwe International Airport, Orozo, Paikon Kore, Rimba Ebagi, Rubochi, Sheda, Sukuku, Tunga Maje, Wako, Wuse, Yaba, Yangoji, Zuba.

In Gombe, 27 incidents killing 14 people were reported. The following locations were among the affected: Ashaka, Bambam, Billiri, Bojude, Dukku, Filiya, Gombe, Jekadafari, Kumo, Kushi, Nyuwar, Pobawure.

In Imo, 171 incidents killing 166 people were reported. The following locations were among the affected: Abba, Akalovo, Akokwa, Amaifeke, Amankwo, Amaraka, Atta, Awo-Idemili, Awo-Omamma, Dikenafai, Ekwe, Eziana, Ihioma, Ihube, Ilile, Imerienwe, Irete, Isinweke, Itu, Izombe, Mbieri, Mgbele, Mgbidi, Mmahu-Egbema, Nekede, Nkwerre, Nkwo Ihitte, Nnenas, Ntu, Nwaorieubi, Obinze, Obiohia, Obiohuru, Obudi-Agwa, Obufie-Mmahu, Ogbaku, Oguta, Okigwi, Okporo, Okwe, Okwelle, Okwudo, Omuma, Onicha Uma Awada, Orji, Orlu, Orogwe, Orsu Ihiteukwa, Oru, Otoko, Owerri, Ubomiri, Umu Elemi, Umuariam, Umueze, Umuhu, Umulogho, Umundugba, Umuneke Ngor, Umuoguma, Umuokpara, Umuokwe, Umuoma, Uratta, Urualla, Uvuru.

In Jigawa, 23 incidents killing 17 people were reported. The following locations were among the affected: Andaza, Dutse, Galadi, Garki, Garun Gabas, Guri, Gwaram, Hadejia, Kiri Kasamma, Kiyawa, Sule Tankarkar, Sundimina, Taura.

In Kaduna, 418 incidents killing 1074 people were reported. The following locations were among the affected: Abrom, Afaka, Afana Kaje, Afogo, Agban, Agunu Dutse, Akilbu, Anchau, Ankuwa, Ankwa, Apewohe, Ariko, Atisa, Barakallahu, Barebari, Birnin Gwari, Birnin Yero, Buruku, Bwashishi, Chibiya, Chikun, Damba, Dande, Dawakin Bassa, Dillalai, Dogara, Dogon Dawa,

Dogonnoma, Doka, Dutse, Dutsen Abba, Fadan Ayu, Fadan Chawai, Farin-Ruwa, Fatika, Galadimawa, Galibi, Garun Kurama, Gefe, Gidan Azara, Gidan-Waya, Giwa, Godani, Goni Gora, Gora, Gulbala, Gwagwada, Gwantu Kurmi, Gwaska, Hayin Danmani, Hayin Gada, Hayin Kanwa, Iburu, Ida, Idasu, Idon, Igabi, Ijinga, Ikara, Iri, Jagindi, Jama'a, Janjala, Jemaa, Jere, Juji, Kabala West, Kachia, Kaduna, Kafanchan, Kagarko, Kagi Hill, Kagoro, Kajuru, Kakeyi, Kaku, Kakuri, Kallah, Kamaru, Kamazo, Kamfanin Doka, Kamuru Hausawa, Kankomi, Karamai, Kasarami, Kasuwan Magani, Katari, Kaura, Kauru, Kawara, Kawo, Kaya, Kerawa, Kidandan, Kimbi, Kofar Gayan, Kpak, Kudendan, Kuduru, Kufita, Kujama, Kuriga, Kurmin Masara, Kurmin Sara, Kurutu, Kusharki, Kutura, Kwaga, Kwarau, Kwoi, Ligarma, Magaba, Maganda, Maguzawa, Malagum, Manchok, Mando, Manini, Maraban, Millenium City, Mokoro Zankariya, Randangi, Rido, Rigacikun, Rigasa, Rijana, Rimau, Romi, Sabon Birni, Sabon Gaya, Sabon Gero, Sabon Kaura, Sabon Kuyelo, Sabon Tasha, Samaru, Saminaka, Shika, Tabanni, Tofa, Tudun Amada, Tudun Quardo, Udawa, Ukambo, Unguwan Bula, Ungwan Dan Bako, Ungwan Madaki, Yadin Garu, Yakawada, Zabi, Zaman Dabo, Zambina, Zangon Katab, Zangon Shanu, Zaria, Zonkwa.

In Kano, 43 incidents killing 31 people were reported. The following locations were among the affected: Badafi, Barbaji, Bebeji, Bompai, Dorayi Babba, Galadanci, Garun Babba, Geza, Gezawa, Kano, Karfi, Karoka, Minjibir, Rangaza, Rano, Sabon Gari, Sabon Gari Bari, Takai, Tudun Wada, Walawa, Yantama.

In Katsina, 255 incidents killing 559 people were reported. The following locations were among the affected: Babban Duhu A, Babbar Ruga, Bakiyawa, Bakori, Barawa, Barkiya, Batagarawa, Batsari, Birchi, Bugaje, Charanchi, Dabaibayawa, Dadawa, Daddara, Damari, Dan Janku, Dan Musa, Dandagoro, Dandume, Dangani, Danja, Dantakiri, Daura, Dayi, Dogon Ruwa, Dutsin Ma, Farfaru, Faskari, Funtua, Gakurdi, Gatakawa, Gobirawa, Gozaki, Guga, Guzurawa, Ilela, Ingawa, Jibia, Kadirawa, Kafur, Kaiga, Kamanji,

Kandawa, Kankara, Kankia, Karare, Karfi, Karo, Karoti, Katsina, Kuki, Kunamawa, Kunkuna, Kurani, Kurfi, Kurmayai, Mai Gora, Maigamji, Makera, Malumfashi, Matazu, Raddawa, Rawayau, Ruwan Godiya, Sabuwa, Sabuwar Kasa, Safana, Sayaya, Sheme, Shimfida, Shingi, Tafashiya, Tafoki, Tandama, Tsamben, Tuge, Ummadau, Wagini, Yammama, Yan Tumaki, Yankara, Yargoje, Zakka, Zandam, Zango, Zurukuntun.

In Kebbi, 49 incidents killing 264 people were reported. The following locations were among the affected: Aliero, Augie, Ayu, Bakin-Turu, Bani Tsamiya, Birnin Kebbi, Danko Maga, Dankolo, Dirindaji, Doka Bere, Janbirni, Jega, Kainya, Kebu, Koko, Lani-Kango, Makuku, Sakaba, Shengel, Tigi, Wara, Wasagu, Zuru.

In Kogi, 98 incidents killing 92 people were reported. The following locations were among the affected: Abejukolo, Adogo, Ajaka, Ajaokuta, Akpanya, Ankpa, Ayangba, Ayere, Bugana, Dekina, Egbe, Egume, Gadumo, Gegu, Gwolawo, Ibana, Idah, Idoji, Kabba, Koton-Karfe, Lokoja, Mopa, Mozum, Obajana, Obangede, Ochadam, Ochaja, Odo Ere, Odugbo, Ofu, Ogaminana, Ogbonicha, Oguma, Okene, Okpo, Ologba, Upogoro, Zango Daji.

In Kwara, 67 incidents killing 38 people were reported. The following locations were among the affected: Ajasse Ipo, Akerebiata, Alapa, Araromi-Opin, Eruku, Gerewu, Ibagun, Ijagbo, Illorin, Ilofa, Ilorin, Iwo, Maletе, Obo Aiyegunle, Offa, Oja Gboro, Oke Onigbin, Oko-Olowo, Osi, Shao, Share, Sinau.

In Lagos, 182 incidents killing 66 people were reported. The following locations were among the affected: Abule Egba, Agbado, Age-Mowo, Agege, Aja, Ajangbadi, Ajegunle, Akoka, Alaba, Alagbado-Ile, Alapere, Alausa, Alimosho, Apapa, Ayobo, Badagry, Badia, Baruwa, Berger, Coker-Aguda, Ebute-Metta, Egbeda, Epe, Festac, Gbagada, Gbaji, Iba, Ibeju, Idi Araba, Idowu Egba, Idumota, Igando, Igbede, Ijaiye, Ijanikin, Ijesha-Tedo, Ikeja, Ikoga, Ikorodu, Ikota, Ikoyi, Ipaja, Isheri, Isolo, Jakande, Jibowu, Kirikiri, Kosofe, Lagos, Lagos

Island, Lakowe, Lekki, Magodo, Marina, Mile 12, Mile Two, Mosun-Okunola, Murtala Mohammed Airport, Mushin, Ogba, Ogombo, Ojo, Ojota, Onikan, Oshodi, Oyingbo, Satellite Town, Seme Border, Shaiba, Somolu, Surulere, Tin Can Island, Yaba.

In Nassarawa, 33 incidents killing 20 people were reported. The following locations were among the affected: Akwanga, Arikia, Awe, Azuba Bashayi, Doma, Garaku, Gidan Bawa, Karu, Keana, Keffi, Kwarra, Lafia, Masaka, Nasarawa Egon, Obi, Panda, Shabu, Tudu Uku, Yumoa.

In Niger, 250 incidents killing 1418 people were reported. The following locations were among the affected: Adunu, Akerre, Alawa, Ammale, Argida, Auna, Bako, Bangi, Bassa, Beni, Beri, Biramafu, Bobi, Chibiani, Chimbi, Chukuba, Dakolo, Daudaudu, Daza, Dogon Fadama, Durumi, Ebbo, Egbako, Fuya, Galadima Kogo, Galapai, Galkogo, Garun Gabas, Gini, Gogata, Gufana, Gulbin Boka, Gulu, Guni, Gwada, Gwalo, Gyaramiya, Iku, Injita, Irina, Kabo, Kafin Koro, Kagara, Kapako, Kasuwan Garba, Kontagora, Kpada, Kuchi, Kuchiri, Kudame, Kudodo, Kulho, Kumbashi, Kuna, Kundu, Kurebe, Kurmin Giwa, Kushaka, Kuseriki, Kuta, Kutigi, Kwakuti, Lafia Kpada, Lagbe, Lambata, Lapai, Luga, Maji, Mariga, Mashegu, Matane, Minna, Mokwa, Nasko, Ndaruka, New Bussa, Paiko, Pan Dongari, Rijau, Rumache, Sabon Wuse, Salka, Saminaka, Sarkin Pawa, Shadadi, Shako, Sheshi, Shiroro, Suleja, Tashibo, Tegini, Tungan Makuba, Unguwan Aboki, Uregi, Warari, Zago, Zagzaga, Zara, Zubakpere, Zungeru.

In Ogun, 120 incidents killing 65 people were reported. The following locations were among the affected: Abeokuta, Afowowa, Agbara, Agodo, Agosasa, Aiyetoro, Ake, Akomoje, Araromi, Arepo, Aseese, Aworo, Ewekoro, Fagba, Gbagura, Gbokoto, Ibafo, Ibara-Orile, Ibeshe, Idiroko, Ifo, Ijaiye, Ijebu-Ode, Ilaro, Ilese, Ilishan-Remo, Imeko, Imolisa, Ipara, Iraye, Isaga, Isara, Itori, Mosimi, Mowe, Obada, Obantoko, Odeda, Ogere, Oja Odan, Ojodu Berger, Oluwo, Otta, Owode, Oyero, Papalanto, Sagamu Interchange, Sanngo-Ota,

Shagamu, Soyoye, Wasimi.

In **Ondo**, 80 incidents killing 49 people were reported. The following locations were among the affected: Ajowa-Akoko, Akotogbo, Akunba, Akunnu, Akure, Arimogija, Auga, Awoye, Ayede-Ogbese, Bolorunduro, Elegbeka, Idanre, Idogun, Ifira, Ifon, Igasi Akoko, Igbekebo, Igbokoda, Igoba, Iju, Ikare, Ikare-Akoko, Ikun, Ipele, Ipesi, Irese, Isua, Kajola, Koseru, Ofosu, Oka, Okeluse, Ondo, Ore, Owo, Uro Ajowa.

In **Osun**, 126 incidents killing 44 people were reported. The following locations were among the affected: Apomu, Asamu, Ede, Erin-Osun, Gbongan, Ibodi, Ibokun, Ifewara, Igangan, Igbajo, Igbona, Ijabe, Ikire, Ikirun, Ila Orangun, Ile-Ife, Ilesa, Ilobu, Iperindo, Ipetumodu, Ire, Isida-Adeti, Iwo, Ofatedo, Oke Ila, Oke Iresi, Okinni, Okuku, Olomu, Ora, Oshogbo, Osu, Otan-Ile, Owode Ede.

In **Oyo**, 90 incidents killing 37 people were reported. The following locations were among the affected: Agbowo, Agodi, Akanran, Akinyele, Akobo, Alaga, Apata, Bashorun, Egbeda, Gambari, Gbede, Ibadan, Ibadan Airport, Ido, Igangan, Iganna, Igbo Ora, Igboho, Iluju, Iresa Pa, Iseyin, Iyaganku, Jabata, Lalate, Ofe, Ogbomosho, Oje, Oke Ado, Omin Adio, Orita Aperin, Oyo, Soka, Tede, University of Ibadan.

In **Plateau**, 150 incidents killing 365 people were reported. The following locations were among the affected: Ampang, Angware, Ariri, Baap, Bangai, Barkin Ladi, Bashar, Bassa, Batura, Bisichi, Bokkos, Bukuru, Chugwi, Dengi, Du, Fobur, Ganawuri Hills, Gashish, Gindiri, Gyambar, Heipang, Jannaret, Jol, Jos, Kpara, Kuru, Kwai, Kwalla, Kwang, Kwatas, Kwi, Langai, Langtang, Maiyanga, Makera, Mangar, Mangu, Mararaban Jama'a, Miango, Namu, New Zurak, Pankshin, Panyam, Pinau, Pushit, Rafin Bauna, Riyom, Sabon Gida, Shendam, Tangu, Tudun Wada, Tunkus, Unguwar Wereng, Ungwan Rukuba, Vom, Vwang, Wase, Yelwa, Yola.

In **Rivers**, 111 incidents killing 59 people were reported. The following locations were among the affected: Abarikpo, Abissa, Abonnema, Ahiankwo, Ahoada, Aluu, Bille, Bodo, Bonny, Bori, Buguma, Choba, Degema, Diobu, Eberi, Egberu Ndoki, Elelenwo, Emohua, Ibaa, Igbo-Ekhe, Isiokpo, Mbiama, Mgbuoba, Nonwa Udume, Obele Gorri, Obelle, Odogwa, Ogbogoro, Oginigba, Ogoni, Ogu, Okobe, Okrika, Omerelu, Onne, Oshie, Oyigbo, Port Harcourt, Port Harcourt International Airport, Rumuekini, Rumuepirikom, Rumuigbo, Rumuodogo, Rumuodomaya, Rumuokoro, Rumuola, Rundele, Tuabom, Udoda, Woji, Yeghe.

In **Sokoto**, 108 incidents killing 180 people were reported. The following locations were among the affected: Alkamu, Ambarura, Arkilla, Asara, Atakwanyo, Baka Tara, Balle, Bari, Binji, Bodinga, Buwadi, Damba, Dange, Doron Sule, Duma, Gada, Gandi, Gatawa, Gati, Gebe, Gidan Hashimu, Goronyo, Gurami, Gwadabawa, Illela, Isa, Kagara, Kalmalo, Kalugo, Kebbe, Kojiyo, Koringo, Kurawa, Kurya, Kwargaba, Labau, Malali, Mallamawa, Mamman Suka, Margai, Mashaya, Munwadata, Rabah, Raka, Rimawa, Sabon Birni, Sardauna, Shinaka, Silame, Sokoto, Takakume, Tambuwal, Tangaza, Tureta, Unguwar Lalle, Wurno, Yartsakuwa.

In **Taraba**, 88 incidents killing 324 people were reported. The following locations were among the affected: Amar, Ananum, Andami, Bali, Bissaula, Damisa, Donga, Gahweton, Garin Dogo, Garin Gidado, Garin Jauro Manu, Garin Kuka, Garin Mallam Audu, Gassol, Gembu, Gunduma, Iware, Jalingo, Jamtari, Jatau, Jootar, Kambari, Karim Lamido, Kashimbila, Kente, Kwatan Nanido, Lau, Lissam, Mai Fula, Maisamari, Manya, Mararraba, Muji, Mutum Biyu, Nukkai, Rafin Kada, Sabongida, Shika, Takum, Tsokondi, Wukari, Wurno, Wuro Jam, Wuro Karal, Zip.

In **Yobe**, 40 incidents killing 65 people were reported. The following locations were among the affected: Bujimirum, Buni, Buni Gari, Buni Yadi, Damaturu, Gashua, Geidam, Goniri, Gujba, Jajimari, Kaliyari, Lantewa, Nayinawa,

Ngurbuwa.

In **Zamfara**, 310 incidents killing 1460 people were reported. The following locations were among the affected: Adabka, Anka, Bagega, Bakura, Banga, Bardoki, Bilbis, Birnin Magaji, Birnin Tudu, Birnin Zauma, Bukuyum, Bungudu, Damri, Dan Garamfa, Dan Gulbi, Dan Sadau, Dauran Birnin Tsaba, Dorca, Dunba, Faru Magami, Furifuri, Gada, Gambanda, Gando, Gayari, Gayawa, Gidan Dan Inna, Gidan Goga, Guidan Kolo, Gummi, Gusau, Gwaji, Gwashi, Illela-Aweh, Jangebe, Kadadaba, Kairu, Kanoma, Kanwa, Kaura Namoda, Kiyawa, Koran Ganawa, Kurfa, Kurya, Kutcheri, Kuyanbana, Kuzawa, Kwatarkwashi, Kwiambana Forest Reserve, Mada, Magami, Magazu, Malele, Mal-lamawa, Maradun, Mareri, Marke, Maru, Masama, Mayana, Mayanchi, Morai, Moriki, Mutumji, Nahuche, Nasarawa, Rafin Gero, Rini, Ruwan Bore, Ruwan Bore-Mirkidi, Ruwan Gizo, Sabon Gari, Sadawa, Sakajiki, Sauna Ruwan Gora, Shanawa, Shinkafi, Sububu, Talata Mafara, Tashar Taya, Tofa, Tsafe, Tungar Wakaso, Ungwan Magoje, Wanke, Yan Doton Daji, Yankaba, Yankuzo, Yargalma, Yargeda, Zarummai, Zugu, Zurmi.

Sources

- ACLED – Armed Conflict Location & Event Data Project: Africa (10 March 2023), 10 March 2023
<https://www.acleddata.com/download/2909/>
- GADM – Global Administrative Areas: gadm36_levels.shp, Version 3.6, 6 May 2018a
http://biogeo.ucdavis.edu/data/gadm3.6/gadm36_levels.shp.zip
- GADM – Global Administrative Areas: gadm36_NGA_shp.zip, Version 3.6, 6 May 2018b
http://biogeo.ucdavis.edu/data/gadm3.6/shp/gadm36_NGA_shp.zip
- Raleigh, Clionadh; Linke, Andrew; Hegre, Håvard, and Karlsen, Joakim: "Introducing ACLED-Armed Conflict Location and Event Data", in: Journal of Peace Research (47(5) 2010), pp. 651–660
<http://jpr.sagepub.com/content/47/5/651.full.pdf+html>
- Smith, Walter H. F. and Wessel, Paul: Global Self-consistent Hierarchical High-resolution Geography (GSHHG), Version 2.3.4, 1 May 2015
<https://www.ngdc.noaa.gov/mgg/shorelines/data/gshhg/latest/>

Disclaimer

Event data may be revised or complemented in future updates. Updates in ACLED's datasets will not necessarily be reflected in ACCORD's reports if the update occurs close to or after the latter's publication. Changes in the sources used by ACLED to collect incident data might affect the comparability of data over time. For more information on ACLED's methodology, please see www.acleddata.com/resources/. For more information on ACCORD's products based on the data, please see the

[ecoi.net blog posts tagged with "ACLED"](#). The lack of information on an event in this report does not permit the inference that it did not take place. The boundaries and names displayed do not imply endorsement or acceptance by the Austrian Red Cross.

Cite as

- ACCORD – Austrian Centre for Country of Origin & Asylum Research and Documentation: Nigeria, year 2022: Update on incidents according to the Armed Conflict Location & Event Data Project (ACLED), 12 April 2023