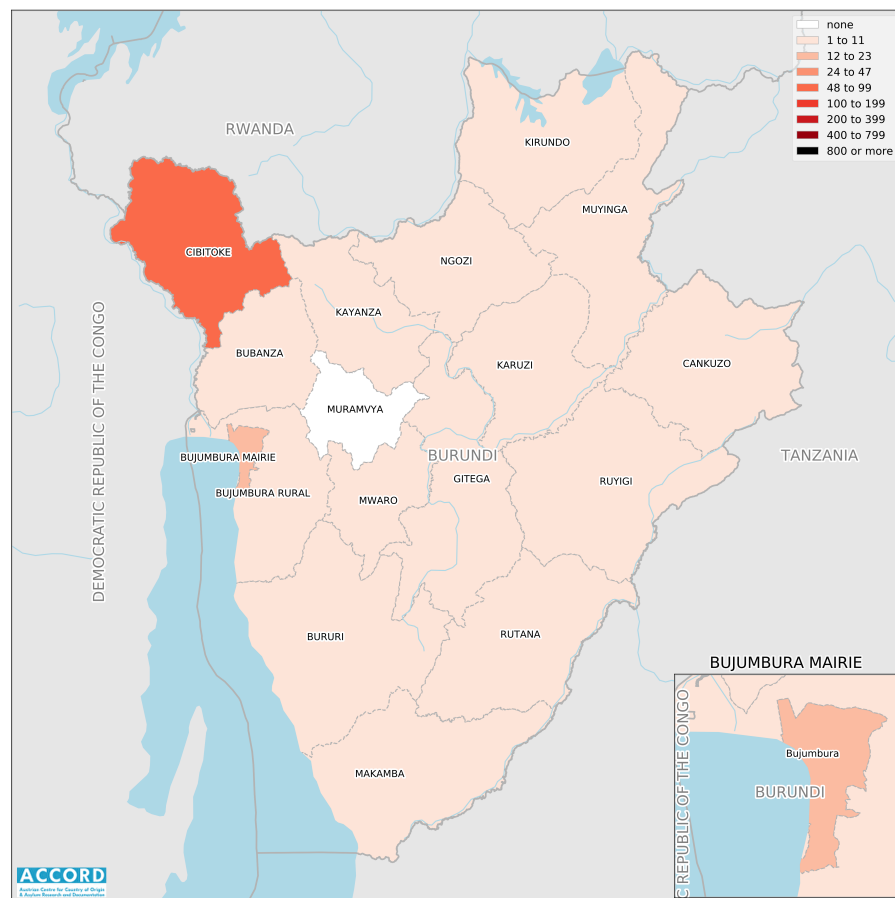


BURUNDI, YEAR 2022:

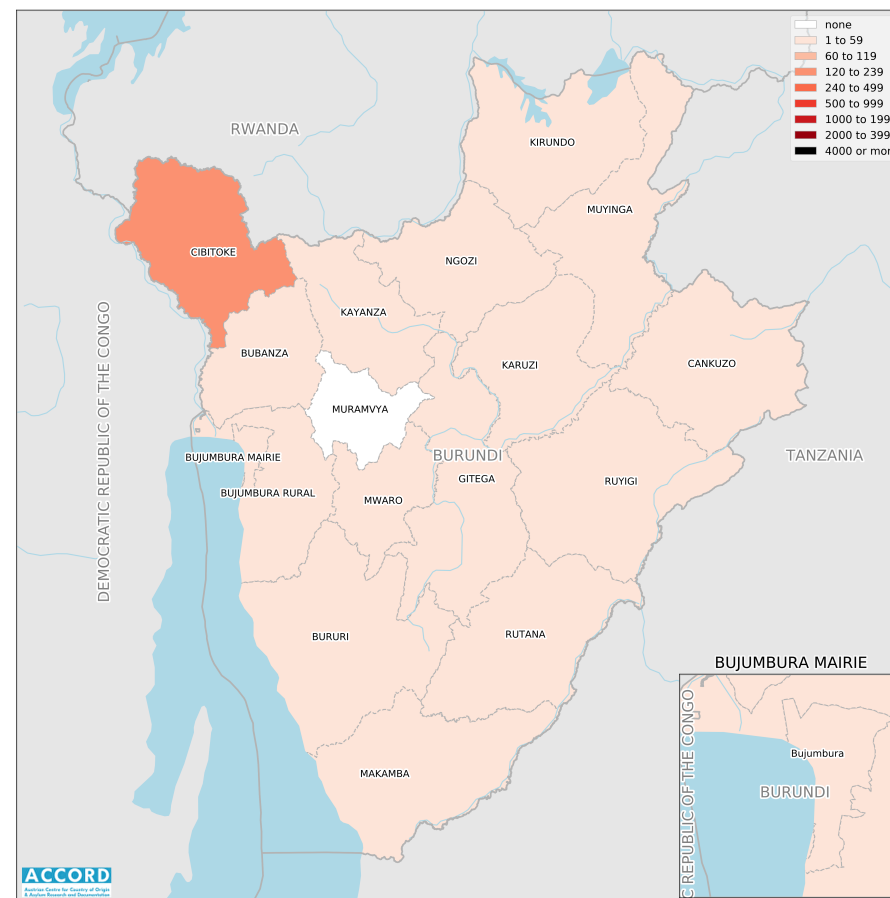
Update on incidents according to the Armed Conflict Location & Event Data Project (ACLED)

compiled by ACCORD, 12 April 2023

Number of reported incidents with at least one fatality



Number of reported fatalities



National borders: [GADM, 6 May 2018b](#); administrative divisions: [GADM, 6 May 2018a](#); incident data: [ACLED, 10 March 2023](#); coastlines and inland waters: [Smith and Wessel, 1 May 2015](#)

Contents

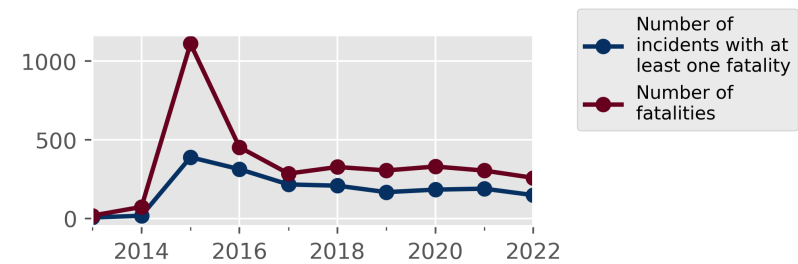
Number of reported fatalities	1
Number of reported incidents with at least one fatality	1
Conflict incidents by category	2
Development of conflict incidents from 2013 to 2022	2
Methodology	3
Conflict incidents per province	4
Localization of conflict incidents	4
Disclaimer	6

Conflict incidents by category

Category	Number of incidents	Number of incidents with at least one fatality	Number of fatalities
Violence against civilians	277	104	140
Protests	56	0	0
Battles	44	30	101
Strategic developments	42	0	0
Riots	35	11	13
Explosions / Remote violence	6	3	4
Total	460	148	258

This table is based on data from ACLED (datasets used: [ACLED](#), 10 March 2023).

Development of conflict incidents from 2013 to 2022



This graph is based on data from ACLED (datasets used: [ACLED](#), 10 March 2023).

Methodology

The data used in this report was collected by the Armed Conflict Location & Event Data Project (ACLED). ACLED collects data on reported conflict events in selected African and Asian countries, Burundi being among them. ACLED researchers collect event data from a variety of sources and code them by date, location, agent, and event type.

Most of the data collected by ACLED is gathered based on publicly available, secondary reports. It may therefore underestimate the volume of events. Fatality data particularly is vulnerable to bias and inaccurate reporting, and ACLED states to use the most conservative estimate available. ACLED uses the reports' context to estimate fatalities for events with reported fatalities for which the exact number is unknown ("3" or "10" for plural fatalities, depending on the context; "100" if "hundreds" are mentioned, etc.). For further details on ACLED and for the full data, see www.acleddata.com and [Raleigh; Linke; Hegre, and Karlsen, 2010](#).

Based on this data, the Austrian Centre for Country of Origin & Asylum Research and Documentation (ACCORD) compiles updates on conflict incidents and publishes them on ecoi.net to offer another access point to the ACLED datasets.

It is advised to employ extreme caution when using fatality numbers.

Assessments of the security situation should not be based solely on quantitative analysis of event data.

Please see ACLED's additional methodological paper for Burundi: [ACLED, 17 December 2019](#)

Geographic map data is primarily based on GADM, complemented with other sources if necessary. Incidents are mapped to GADM provinces using the provinces in ACLED data. Province names and borders may differ between ACLED and

GADM. Incidents that could not be located are ignored. The numbers included in this overview might therefore differ from the original ACLED data. ACLED uses varying degrees of geographic precision for the individual incidents, depending on what level of detail is reported. Thus, towns may represent the wider region in which an incident occurred, or the provincial capital may be used if only the province is known. Erroneous location data, especially due to identical place names, cannot be fully excluded.

Incidents comprise the following categories: battles, violence against civilians, remote violence, riots/protests, non-violent strategic activities. For details on these categories, please see

- ACLED – Armed Conflict Location & Event Data Project: Armed Conflict Location and Event Data Project (ACLED) User Quick Guide, April 2019
https://acleddata.com/acleddatanew/wp-content/uploads/2021/11/ACLED_General-User-Guide_April-2019.pdf
- ACLED – Armed Conflict Location & Event Data Project: FAQs: ACLED Fatality Methodology, February 2020
https://acleddata.com/acleddatanew/wp-content/uploads/2021/11/ACLED_FAQs-Fatalities-Methodology_v1_February-2020.pdf
- ACLED – Armed Conflict Location & Event Data Project: Armed Conflict Location and Event Data Project (ACLED) Codebook, January 2021
https://acleddata.com/acleddatanew/wp-content/uploads/2021/11/ACLED_Codebook_v1_January-2021.pdf

Conflict incidents per province

Province	Number of incidents	Number of incidents with fatalities	Number of fatalities
Bubanza	30	6	6
Bujumbura Mairie	56	13	13
Bujumbura Rural	30	5	5
Bururi	20	10	10
Cankuzo	8	2	3
Cibitoke	94	64	170
Gitega	17	8	8
Karuzi	24	8	10
Kayanza	16	1	1
Kirundo	32	10	10
Makamba	27	6	6
Muramvya	6	0	0
Muyinga	21	5	6
Mwaro	13	3	3
Ngozi	23	3	3
Rumonge	21	2	2
Rutana	12	1	1
Ruyigi	10	1	1

Localization of conflict incidents

Note: The following list is an overview of the incident data included in the ACLED dataset. More details are available in the actual dataset (date, location data, event

type, involved actors, information sources, etc.). The data's precision varies among the incidents: a town may represent a region, or the provincial capital may be used if the precise location of an incident is unknown. In the following list, the names of event locations are taken from ACLED, while the administrative region names are taken from GADM data which serves as the basis for the maps above.

In **Bubanza**, 30 incidents killing 6 people were reported. The following locations were among the affected: **Bubanza, Buvyuko, Dondi, Gifurwe, Gihanga, Kanenga, Kirengane, Murengeza, Musigati, Muyebe, Muzinda, Rukoko, Shari, Zina.**

In **Bujumbura Mairie**, 56 incidents killing 13 people were reported. The following locations were among the affected: **Bujumbura, Gasekebuye, Gihosha, Gitaramuka, Kamenge, Kamesa, Kanyosha, Kibenga, Kinanira, Kinindo, Kiriri, Muha, Musaga, Mutakura, Mutanga, Ngagara, Ntakangwa, Rohero, Ruziba.**

In **Bujumbura Rural**, 30 incidents killing 5 people were reported. The following locations were among the affected: **Buhoro, Gatumba, Ijenda, Isale, Kabezi, Kajaga, Kanyosha, Kinyinya, Maramvya, Musenyi, Musugi, Muyira, Nyabiraba, Nyamaboko, Rubirizi, Rukaramu, Rukuba, Rushubi, Tenga, Vugizo.**

In **Bururi**, 20 incidents killing 10 people were reported. The following locations were among the affected: **Burunga, Bururi, Kajondi, Kavumu, Kivumu, Matana, Muramba, Mutangaro, Ruringanizo, Rutundwe, Ruzira, Songa.**

In **Cankuzo**, 8 incidents killing 3 people were reported. The following locations were among the affected: **Cankuzo, Kigamba, Mugozi.**

In **Cibitoke**, 94 incidents killing 170 people were reported. The following locations were among the affected: **Bihembe, Buganda, Buhayira, Buhindo, Buzirasazi,**

Gabiro, Gafumbegeti, Gakerekwa, Gasebeyi, Gasenyi, Gitumba, Kaburantwa, Kagazi, Karurama, Kibati, Kibira National Park, Kiramira, Mabayi, Miduha, Mparambo 1, Mparambo 2, Mugimbu, Mugina, Munyika, Mushanga, Muzenga, Ndava, Ndora, Nyamihana, Nyamitanga, Rugajo, Rugeregere, Rugombo, Rukana, Rusiga, Rusororo, Rutorero, Twinyoni.

In **Gitega**, 17 incidents killing 8 people were reported. The following locations were among the affected: **Bihororo, Buraza, Bwoga, Ceru, Gitega, Kibande, Kibogoye, Mukoro, Mutaho, Ruhande, Rutegama, Zege Campus.**

In **Karuzi**, 24 incidents killing 10 people were reported. The following locations were among the affected: **Buhiga, Bukirasazi, Burenza, Butwe, Gatabo, Gihogazi, Karamba, Karuzi, Kiyange, Muyange, Rabiho, Ramba, Rugazi, Rusi, Ruvumu, Rweya, Rwingoma, Shombo.**

In **Kayanza**, 16 incidents killing 1 person were reported. The following locations were among the affected: **Bushoka, Butaganzwa, Buyumpu, Gakenke, Gisyo, Kavumu, Kayanza, Kibati, Mbirizi, Muhingira, Rukago, Rwegura.**

In **Kirundo**, 32 incidents killing 10 people were reported. The following locations were among the affected: **Bugera, Busoni, Cendajuru, Ceru, Gitwe, Kanabugiri, Kanyinya, Kigina, Kigoma, Kirundo, Kiyonza, Mariza, Mugendo, Murama, Murehe Forest, Ntega, Nyakarama, Ruhehe, Runanira, Runyenza, Rutabo, Rutagara, Rwimbogo, Yaranda.**

In **Makamba**, 27 incidents killing 6 people were reported. The following locations were among the affected: **Bigina, Buheka, Bukeye, Gasaba, Gasenga, Kabonga, Kayogoro, Kazirabageni, Kiyange, Makamba, Martyazo, Mugerama, Muyange, Nyabutare, Nyantakara, Nyanza-Lac.**

In **Muramvya**, 6 incidents killing 0 people were reported. The following locations were among the affected: **Kibumbu, Muramvya, Musagara.**

In **Muyinga**, 21 incidents killing 6 people were reported. The following locations were among the affected: **Burima, Butihinda, Gakashi, Gashoho, Gasorwe, Giteranyi, Kinyota, Kobero, Masasu, Mukoni, Muramba, Muyinga, Rugabano, Rugari.**

In **Mwaro**, 13 incidents killing 3 people were reported. The following locations were among the affected: **Bugera, Gihinga, Kanka, Kayokwe, Magamba, Muyange, Muyebe, Mwaro, Rusaka, Saswe.**

In **Ngozi**, 23 incidents killing 3 people were reported. The following locations were among the affected: **Makaba, Mivo, Mparamirundi, Mwumba, Ngozi, Nyamurenza, Nyanza, Ruhororo, Rumbaga, Ruyumpu.**

In **Rumonge**, 21 incidents killing 2 people were reported. The following locations were among the affected: **Buyengero, Gahuni, Kanyinya, Karagara, Karambi, Minago, Muhuta, Rumonge, Rutumo.**

In **Rutana**, 12 incidents killing 1 person were reported. The following locations were among the affected: **Butezi, Buyaga, Giharo, Kibimba, Ngomante, Rutana.**

In **Ruyigi**, 10 incidents killing 1 person were reported. The following locations were among the affected: **Bwagiriza, Gisuru, Kinama, Murehe, Nyaruganda, Nyarumuri, Rutonganikwa, Ruyigi.**

Sources

- ACLED – Armed Conflict Location & Event Data Project: Burundi Sourcing Profile, 17 December 2019
<https://www.acleddata.com/download/35218/>
- ACLED – Armed Conflict Location & Event Data Project: Africa (10 March 2023), 10 March 2023
<https://www.acleddata.com/download/2909/>
- GADM – Global Administrative Areas: gadm36_BDI_shp.zip, Version 3.6, 6 May 2018a
http://biogeo.ucdavis.edu/data/gadm3.6/shp/gadm36_BDI_shp.zip
- GADM – Global Administrative Areas: gadm36_levels.shp, Version 3.6, 6 May 2018b
http://biogeo.ucdavis.edu/data/gadm3.6/gadm36_levels.shp.zip
- Raleigh, Clionadh; Linke, Andrew; Hegre, Håvard, and Karlsen, Joakim: "Introducing ACLED-Armed Conflict Location and Event Data", in: Journal of Peace Research (47(5) 2010), pp. 651–660
<http://jpr.sagepub.com/content/47/5/651.full.pdf+html>
- Smith, Walter H. F. and Wessel, Paul: Global Self-consistent Hierarchical High-resolution Geography (GSHHG), Version 2.3.4, 1 May 2015
<https://www.ngdc.noaa.gov/mgg/shorelines/data/gshhg/latest/>

Disclaimer

Event data may be revised or complemented in future updates. Updates in ACLED's datasets will not necessarily be reflected in ACCORD's reports if the update occurs

close to or after the latter's publication. Changes in the sources used by ACLED to collect incident data might affect the comparability of data over time. For more information on ACLED's methodology, please see www.acleddata.com/resources/. For more information on ACCORD's products based on the data, please see the [ecoi.net blog posts tagged with "ACLED"](#). The lack of information on an event in this report does not permit the inference that it did not take place. The boundaries and names displayed do not imply endorsement or acceptance by the Austrian Red Cross.

Cite as

- ACCORD – Austrian Centre for Country of Origin & Asylum Research and Documentation: Burundi, year 2022: Update on incidents according to the Armed Conflict Location & Event Data Project (ACLED), 12 April 2023