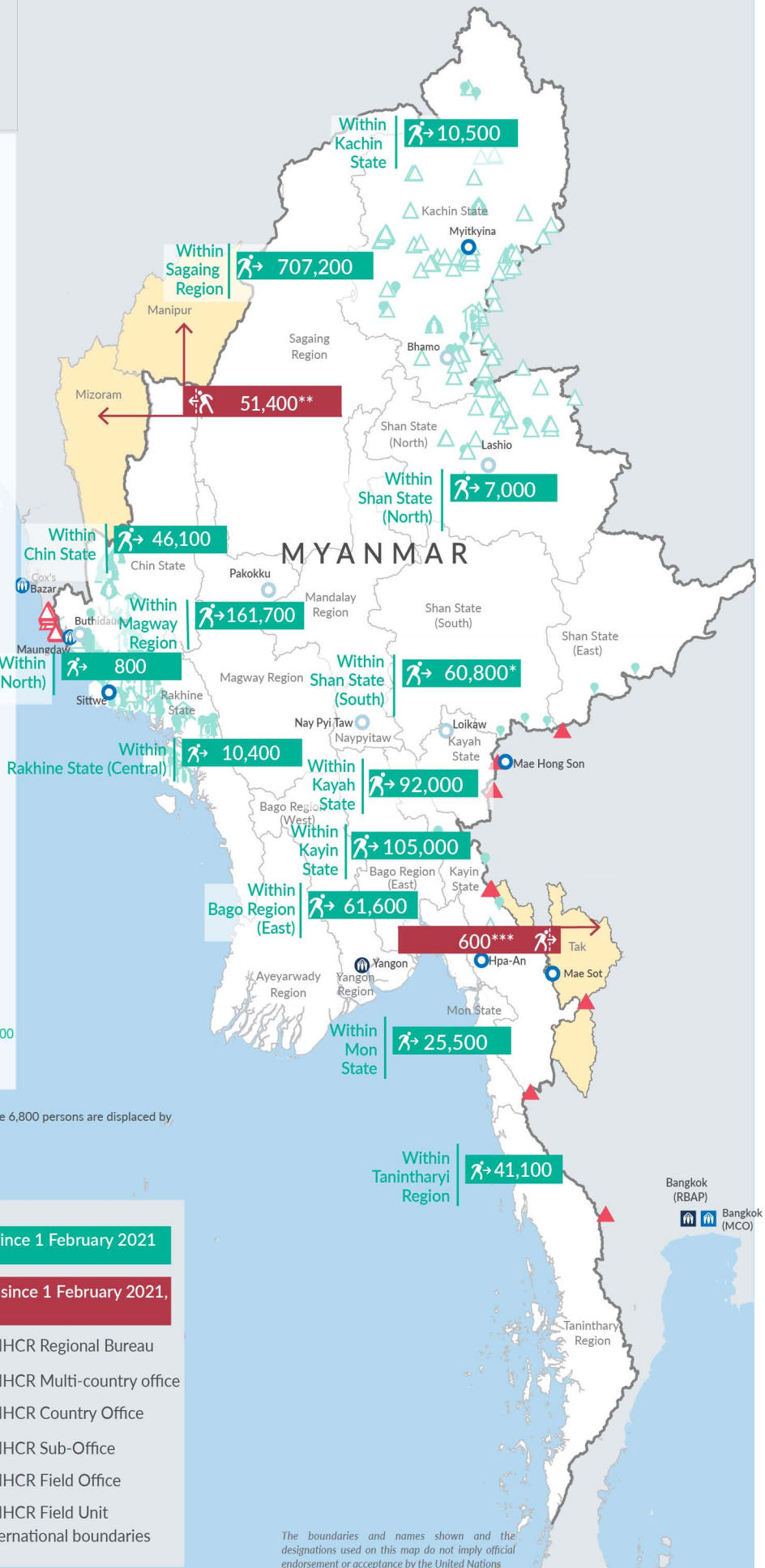
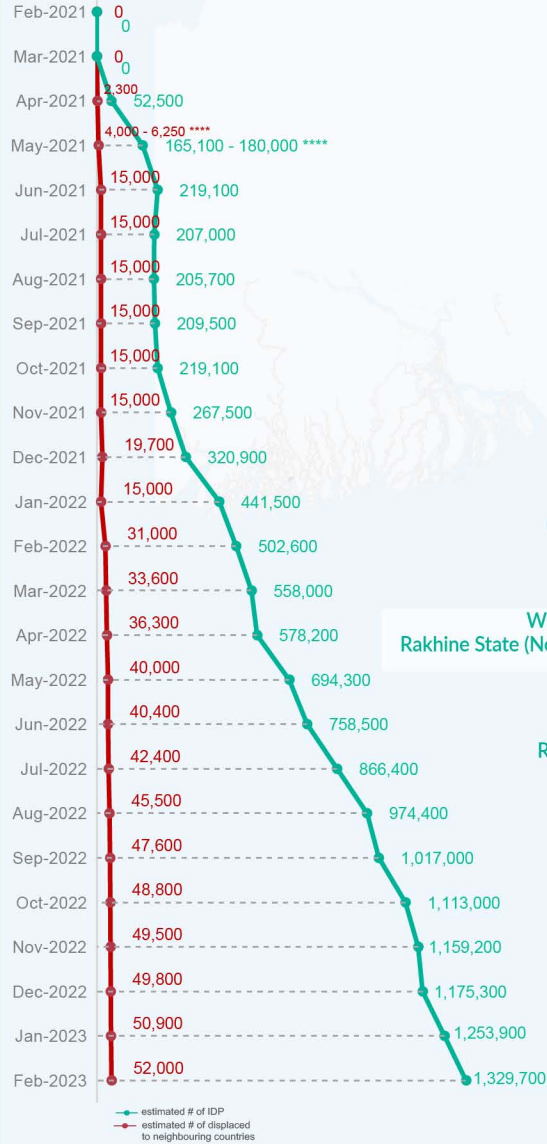


**Key figures**

Estimated # of IDPs → 1,329,700  
 Estimated # of displaced to neighbouring countries → 52,000

Source : UN in Myanmar

**Estimated displacement figures by Month**



\*54,000 persons are displaced by armed conflict in neighbouring Kayah State while 6,800 persons are displaced by inter-EAO conflict between SSPP and RCSS

\*\*UN Estimates

\*\*\*Estimates by Tak Border Command Center (TBCC)

\*\*\*\*Range of figures was used while data collection was in progress

Estimated internal displacement within Myanmar since 1 February 2021 (rounded to the nearest hundred)

Estimated displacement to neighbouring countries since 1 February 2021, who remain displaced (rounded to the nearest hundred)

- IDP unplanned settlement (pre-1 Feb 2021)
- IDP Center (pre-1 Feb 2021)
- IDP spontaneous location (pre-1 Feb 2021)
- IDP planned settlement (pre-1 Feb 2021)
- Temporary shelter for displaced people from Myanmar
- Refugee, planned settlement
- States/Provinces with new arrivals
- UNHCR Regional Bureau
- UNHCR Multi-country office
- UNHCR Country Office
- UNHCR Sub-Office
- UNHCR Field Office
- UNHCR Field Unit
- International boundaries

The boundaries and names shown and the designations used on this map do not imply official endorsement or acceptance by the United Nations

## Key figures


**1,657,700**

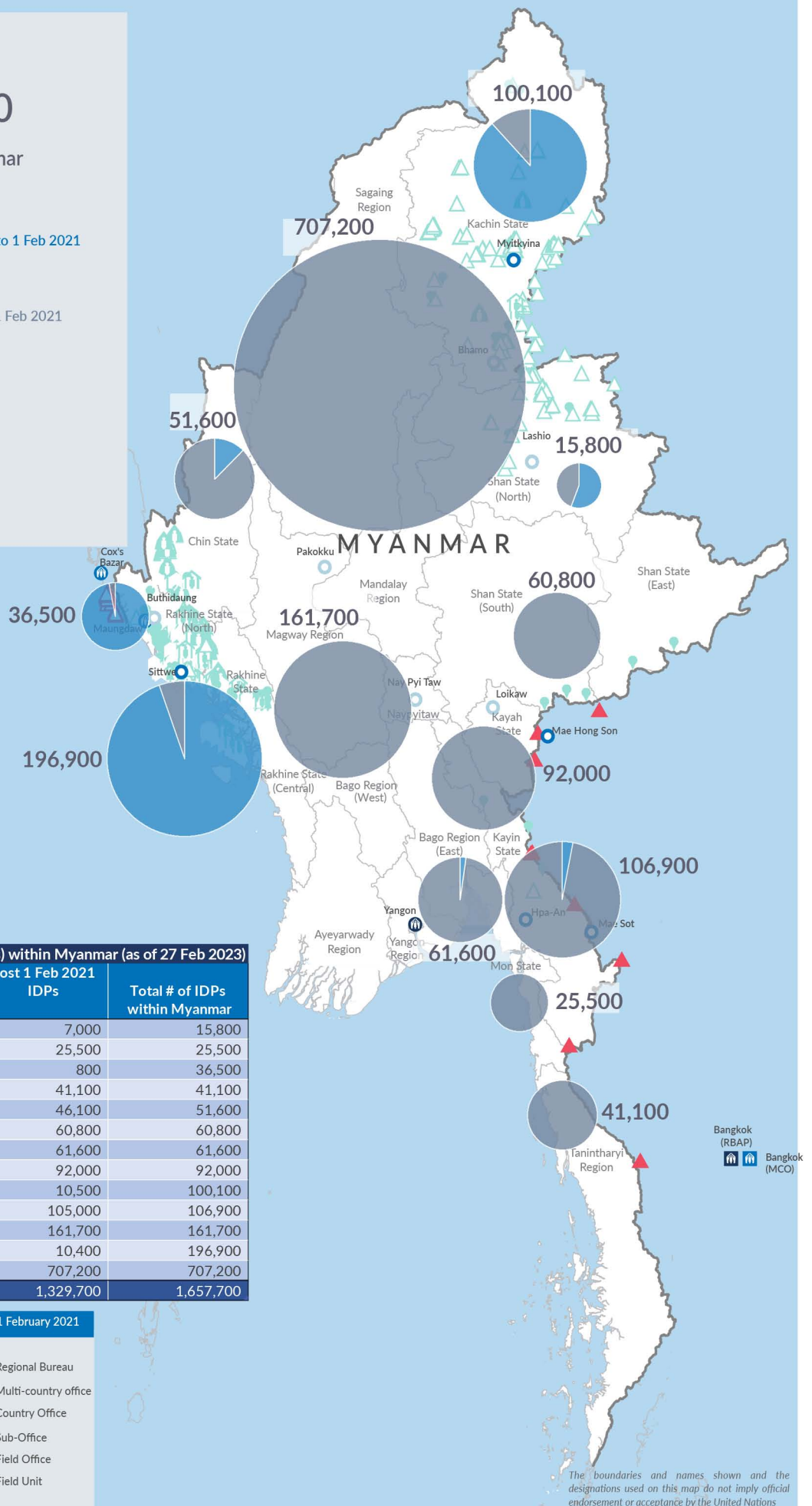
Estimated total IDPs within Myanmar


**328,000**  
 Estimated # of IDPs displaced prior to 1 Feb 2021  
 (As of 31 Dec, 2022)


**1,329,700**  
 Estimated # of IDPs displaced post 1 Feb 2021  
 (As of 27 Feb, 2023)

 Prior to 1 Feb 2021  
 Post 1 Feb 2021

Source : UN in Myanmar


**Estimated total internally displaced person (IDPs) within Myanmar (as of 27 Feb 2023)**

State/Region	Prior to 1 Feb 2021 IDPs	Post 1 Feb 2021 IDPs	Total # of IDPs within Myanmar
Shan State (North)	8,800	7,000	15,800
Mon State	-	25,500	25,500
Rakhine State (North)	35,700	800	36,500
Tanintharyi Region	-	41,100	41,100
Chin State	5,500	46,100	51,600
Shan State (South)	-	60,800	60,800
Bago Region (East)	-	61,600	61,600
Kayah State	-	92,000	92,000
Kachin State	89,600	10,500	100,100
Kayin State	1,900	105,000	106,900
Magway Region	-	161,700	161,700
Rakhine State (Central)	186,500	10,400	196,900
Sagaing Region	-	707,200	707,200
<b>Grand Total</b>	<b>328,000</b>	<b>1,329,700</b>	<b>1,657,700</b>

**Estimated internal displacement within Myanmar Pre+Post 1 February 2021**  
 (rounded to the nearest hundred)

-  IDP unplanned settlement (pre-1 Feb 2021)
-  IDP Center (pre-1 Feb 2021)
-  IDP spontaneous location (pre-1 Feb 2021)
-  IDP planned settlement (pre-1 Feb 2021)
-  Temporary shelter for displaced people from Myanmar
-  Refugee, planned settlement
-  International boundaries
-  UNHCR Regional Bureau
-  UNHCR Multi-country office
-  UNHCR Country Office
-  UNHCR Sub-Office
-  UNHCR Field Office
-  UNHCR Field Unit

The boundaries and names shown and the designations used on this map do not imply official endorsement or acceptance by the United Nations