



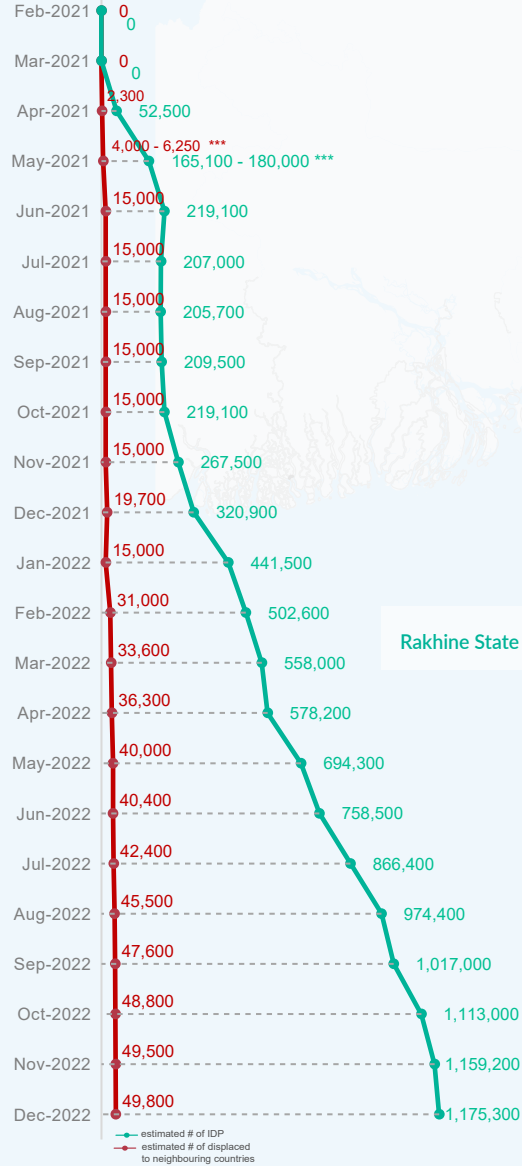
Key figures

Estimated # of IDPs  **1,175,300**

Estimated # of displaced to neighbouring countries  **49,800**

Source : UN in Myanmar


Estimated displacement figures by Month




*55,100 persons are displaced by armed conflict in neighbouring Kayah State while 6,800 persons are displaced by inter-EAO conflict between SSPP and RCSS

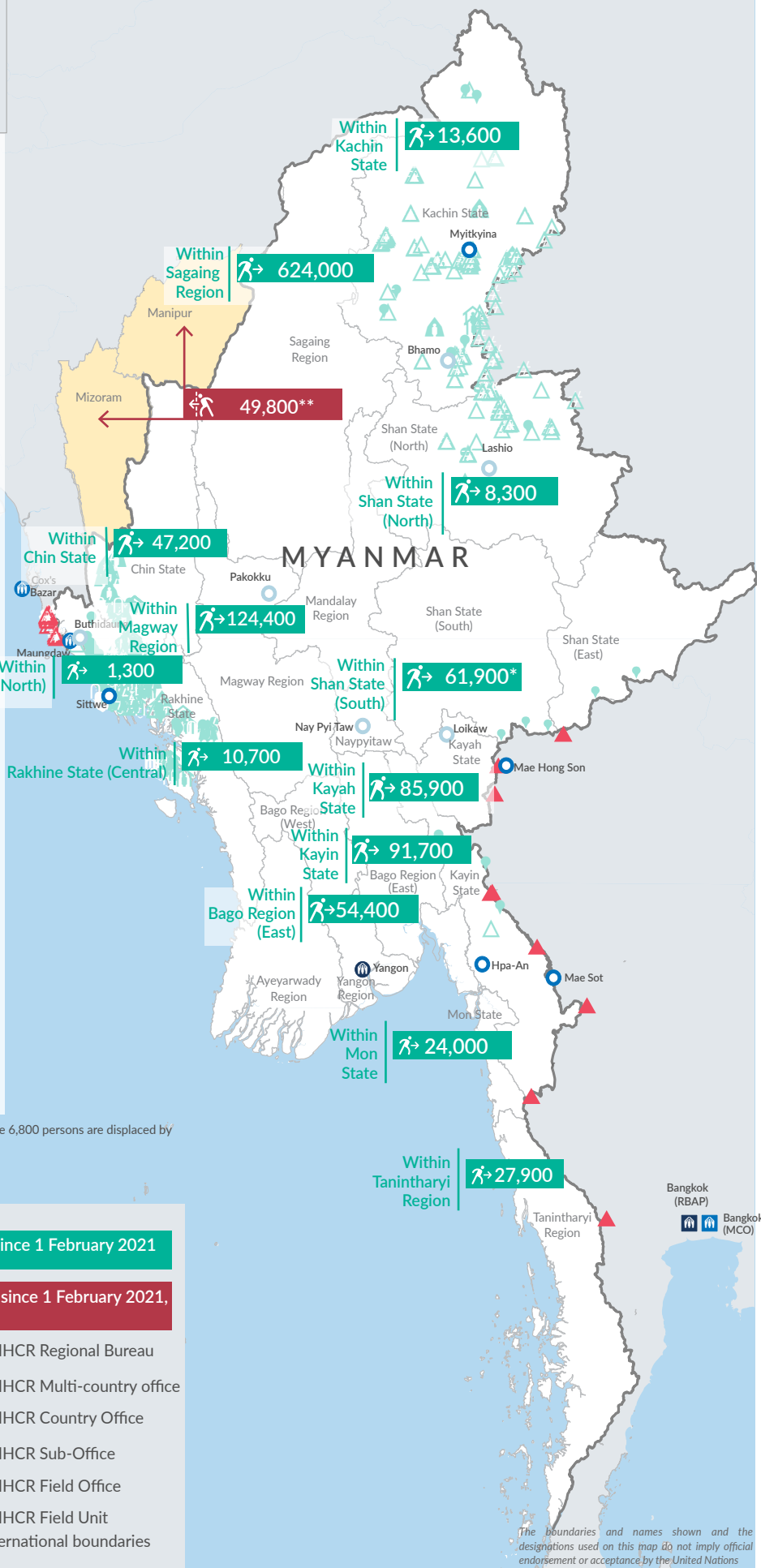
**UN Estimates

***Range of figures was used while data collection was in progress

 **Estimated internal displacement within Myanmar since 1 February 2021 (rounded to the nearest hundred)**

 **Estimated displacement to neighbouring countries since 1 February 2021, who remain displaced (rounded to the nearest hundred)**

-  IDP unplanned settlement (pre-1 Feb 2021)
-  IDP Center (pre-1 Feb 2021)
-  IDP spontaneous location (pre-1 Feb 2021)
-  IDP planned settlement (pre-1 Feb 2021)
-  Temporary shelter for displaced people from Myanmar
-  Refugee, planned settlement
-  States/Provinces with new arrivals
-  UNHCR Regional Bureau
-  UNHCR Multi-country office
-  UNHCR Country Office
-  UNHCR Sub-Office
-  UNHCR Field Office
-  UNHCR Field Unit
-  International boundaries



The boundaries and names shown and the designations used on this map do not imply official endorsement or acceptance by the United Nations

Key figures



1,505,700

Estimated total IDPs within Myanmar

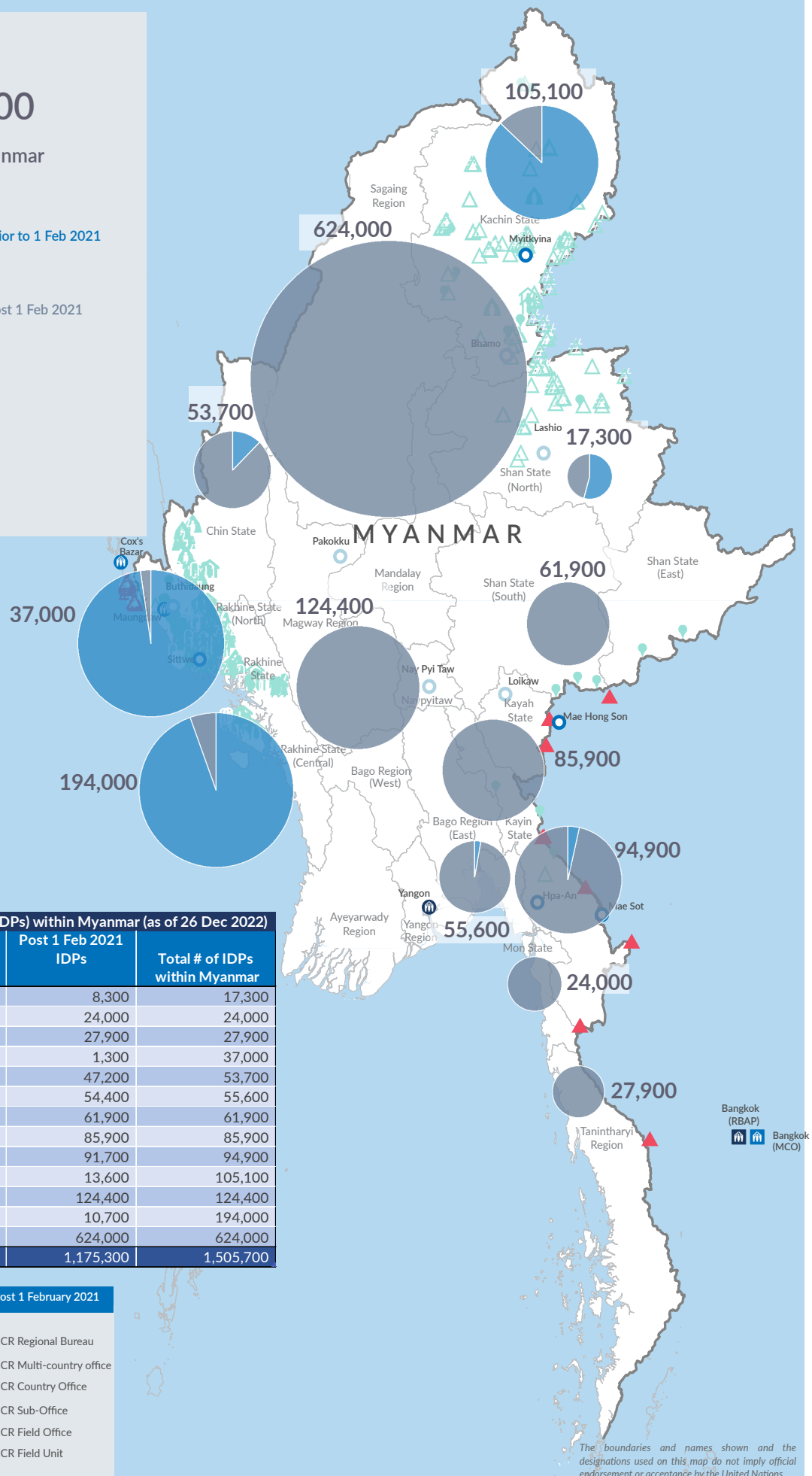

330,400
 Estimated # of IDPs displaced prior to 1 Feb 2021
 (As of 30 June, 2022)


1,175,300
 Estimated # of IDPs displaced post 1 Feb 2021
 (As of 26 Dec, 2022)



 Prior to 1 Feb 2021


 Post 1 Feb 2021

Source : UN in Myanmar


Estimated total internally displaced person (IDPs) within Myanmar (as of 26 Dec 2022)

State/Region	Prior to 1 Feb 2021 IDPs	Post 1 Feb 2021 IDPs	Total # of IDPs within Myanmar
Shan State (North)	9,000	8,300	17,300
Mon State	-	24,000	24,000
Tanintharyi Region	-	27,900	27,900
Rakhine State (North)	35,700	1,300	37,000
Chin State	6,500	47,200	53,700
Bago Region (East)	1,200	54,400	55,600
Shan State (South)	-	61,900	61,900
Kayah State	-	85,900	85,900
Kayin State	3,200	91,700	94,900
Kachin State	91,500	13,600	105,100
Magway Region	-	124,400	124,400
Rakhine State (Central)	183,300	10,700	194,000
Sagaing Region	-	624,000	624,000
Grand Total	330,400	1,175,300	1,505,700


Estimated internal displacement within Myanmar Pre+Post 1 February 2021
 (rounded to the nearest hundred)

-  IDP unplanned settlement (pre-1 Feb 2021)
-  IDP Center (pre-1 Feb 2021)
-  IDP spontaneous location (pre-1 Feb 2021)
-  IDP planned settlement (pre-1 Feb 2021)
-  Temporary shelter for displaced people from Myanmar
-  Refugee, planned settlement
-  International boundaries
-  UNHCR Regional Bureau
-  UNHCR Multi-country office
-  UNHCR Country Office
-  UNHCR Sub-Office
-  UNHCR Field Office
-  UNHCR Field Unit

The boundaries and names shown and the designations used on this map do not imply official endorsement or acceptance by the United Nations