

Key figures

Estimated # of IDPs

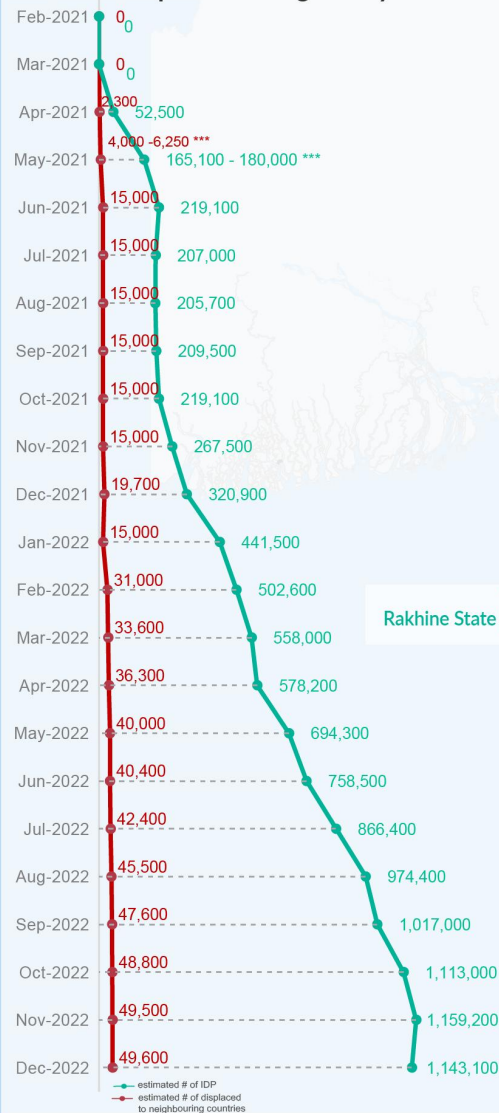
➔ 1,143,100

Estimated # of displaced to neighbouring countries

➔ 49,600

Source: UN in Myanmar

Estimated displacement figures by Month



*55,100 persons are displaced in northern Kayah State while 6,600 persons are displaced by inter-EAO conflict between SSPP and RCSS

**UN Estimates

***Range of figures was used while data collection was in progress



Estimated internal displacement within Myanmar since 1 February 2021 (rounded to the nearest hundred)



Estimated displacement to neighbouring countries since 1 February 2021, who remain displaced (rounded to the nearest hundred)



IDP unplanned settlement (pre-1 Feb 2021)



IDP Center (pre-1 Feb 2021)



IDP spontaneous location (pre-1 Feb 2021)



IDP planned settlement (pre-1 Feb 2021)



Temporary shelter for displaced people from Myanmar



Refugee, planned settlement



States/Provinces with new arrivals



UNHCR Regional Bureau



UNHCR Multi-country office



UNHCR Country Office



UNHCR Sub-Office



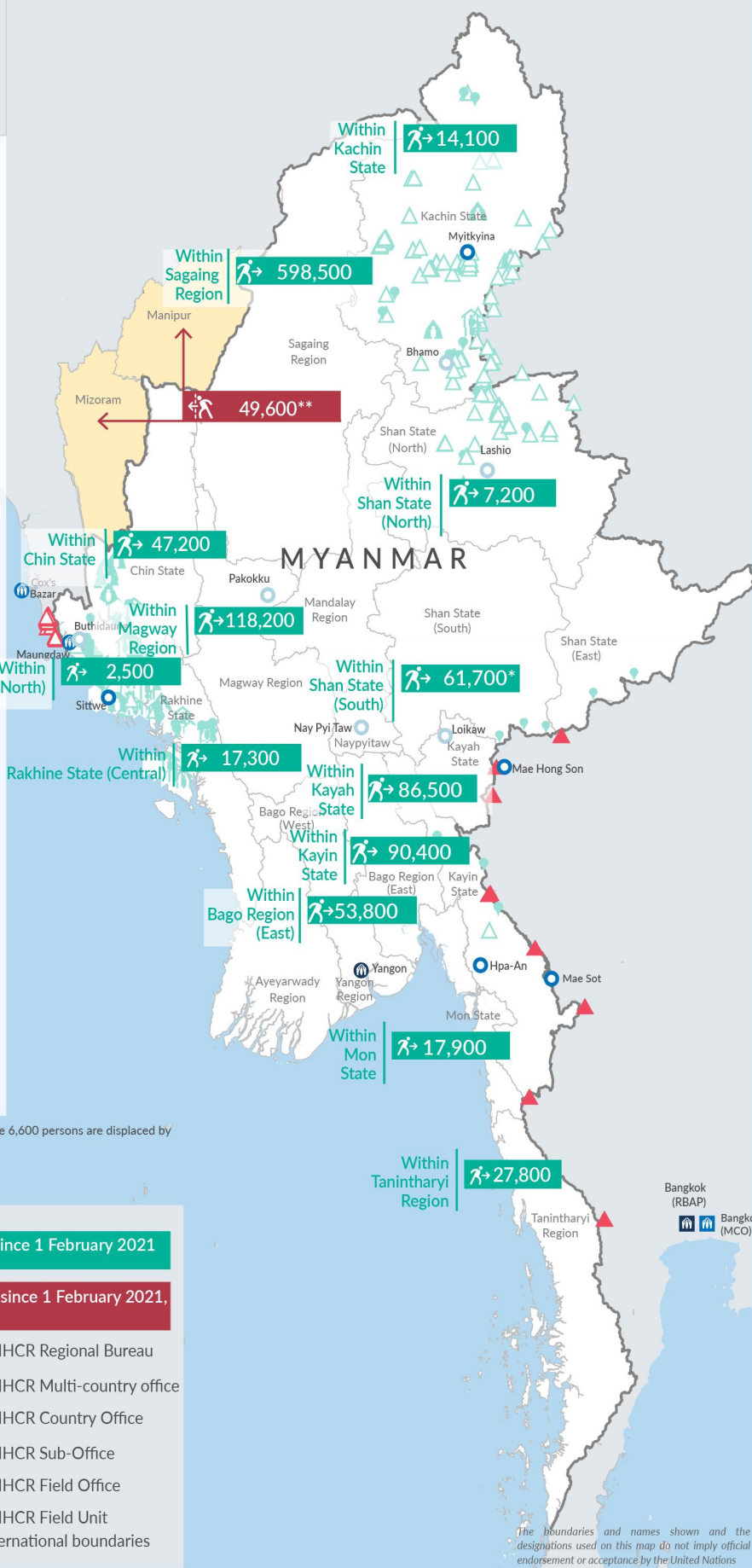
UNHCR Field Office



UNHCR Field Unit



International boundaries



The boundaries and names shown and the designations used on this map do not imply official endorsement or acceptance by the United Nations

Key figures

 **1,473,500**


Estimated total IDPs within Myanmar

 **330,400**

Estimated # of IDPs displaced prior to 1 Feb 2021
(As of 30 June, 2022)

 **1,143,100**

Estimated # of IDPs displaced post 1 Feb 2021
(As of 05 Dec, 2022)


 Prior to 1 Feb 2021

 Post 1 Feb 2021

Source : UN in Myanmar

Estimated total internally displaced person (IDPs) within Myanmar (as of 05 Dec 2022)

State/Region	Prior to 1 Feb 2021 IDPs	Post 1 Feb 2021 IDPs	Total # of IDPs within Myanmar
Shan State (North)	9,000	7,200	16,200
Mon State	-	17,900	17,900
Tanintharyi Region	-	27,800	27,800
Rakhine State (North)	35,700	2,500	38,200
Chin State	6,500	47,200	53,700
Bago Region (East)	1,200	53,800	55,000
Shan State (South)	-	61,700	61,700
Kayah State	-	86,500	86,500
Kayin State	3,200	90,400	93,600
Kachin State	91,500	14,100	105,600
Magway Region	-	118,200	118,200
Rakhine State (Central)	183,300	17,300	200,600
Sagaing Region	-	598,500	598,500
Grand Total	330,400	1,143,100	1,473,500

 **Estimated internal displacement within Myanmar Pre+Post 1 February 2021**
(rounded to the nearest hundred)

-  IDP unplanned settlement (pre-1 Feb 2021)
-  IDP Center (pre-1 Feb 2021)
-  IDP spontaneous location (pre-1 Feb 2021)
-  IDP planned settlement (pre-1 Feb 2021)
-  Temporary shelter for displaced people from Myanmar
-  Refugee, planned settlement
-  International boundaries
-  UNHCR Regional Bureau
-  UNHCR Multi-country office
-  UNHCR Country Office
-  UNHCR Sub-Office
-  UNHCR Field Office
-  UNHCR Field Unit

The boundaries and names shown and the designations used on this map do not imply official endorsement or acceptance by the United Nations