

## Key figures

Estimated # of IDPs

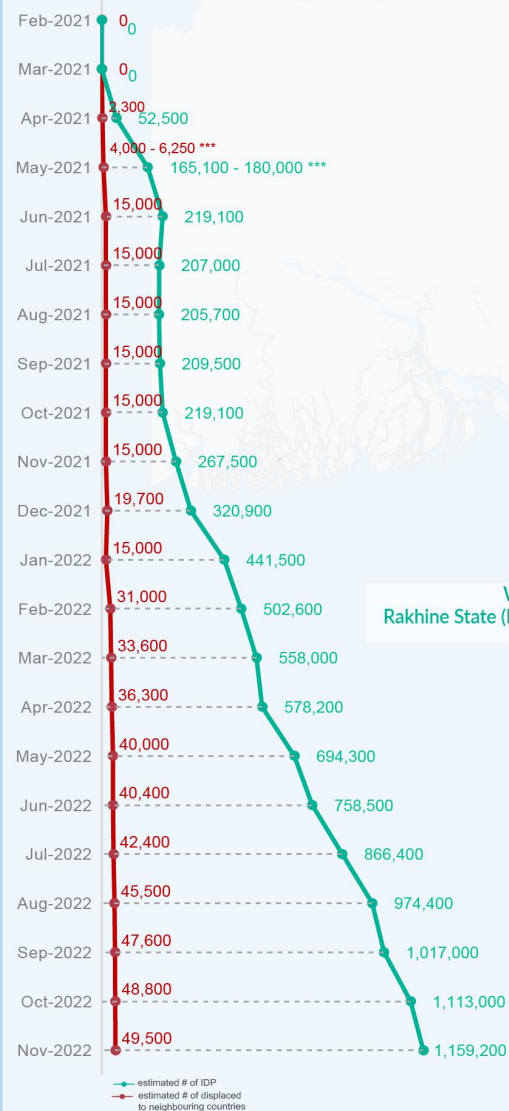
➔ 1,159,200

Estimated # of displaced to neighbouring countries

➔ 49,500

Source: UN in Myanmar

## Estimated displacement figures by Month



\*55,100 persons are displaced from conflict in Kayah State while 6,600 persons are displaced by inter-EAO conflict between SSPP and RCSS

\*\*UN Estimates

\*\*\*Range of figures was used while data collection was in progress



Estimated internal displacement within Myanmar since 1 February 2021 (rounded to the nearest hundred)



Estimated displacement to neighbouring countries since 1 February 2021, who remain displaced (rounded to the nearest hundred)



IDP unplanned settlement (pre-1 Feb 2021)



IDP Center (pre-1 Feb 2021)



IDP spontaneous location (pre-1 Feb 2021)



IDP planned settlement (pre-1 Feb 2021)



Temporary shelter for displaced people from Myanmar



Refugee, planned settlement



States/Provinces with new arrivals



UNHCR Regional Bureau



UNHCR Multi-country office



UNHCR Country Office



UNHCR Sub-Office



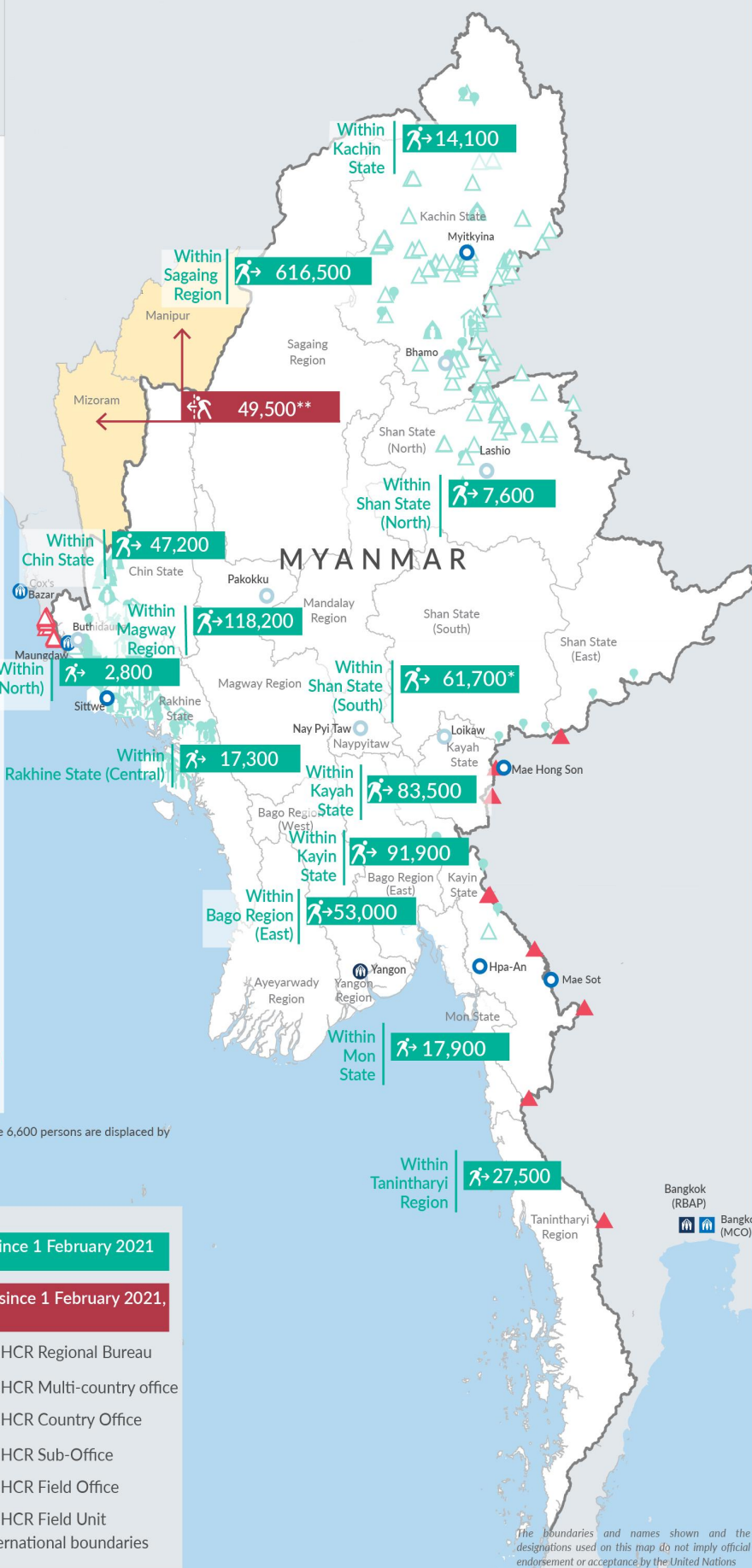
UNHCR Field Office



UNHCR Field Unit



International boundaries



The boundaries and names shown and the designations used on this map do not imply official endorsement or acceptance by the United Nations

## Key figures

 **1,489,600**


Estimated total IDPs within Myanmar

 **330,400**

Estimated # of IDPs displaced prior to 1 Feb 2021  
(As of 30 June, 2022)

 **1,159,200**

Estimated # of IDPs displaced post 1 Feb 2021  
(As of 28 Nov, 2022)


 Prior to 1 Feb 2021

 Post 1 Feb 2021

Source : UN in Myanmar

**Estimated total internally displaced person (IDPs) within Myanmar (as of 28 Nov 2022)**

State/Region	Prior to 1 Feb 2021 IDPs	Post 1 Feb 2021 IDPs	Total # of IDPs within Myanmar
Shan State (North)	9,000	7,600	16,600
Mon State	-	17,900	17,900
Tanintharyi Region	-	27,500	27,500
Rakhine State (North)	35,700	2,800	38,500
Chin State	6,500	47,200	53,700
Bago Region (East)	1,200	53,000	54,200
Shan State (South)	-	61,700	61,700
Kayah State	-	83,500	83,500
Kayin State	3,200	91,900	95,100
Kachin State	91,500	14,100	105,600
Magway Region	-	118,200	118,200
Rakhine State (Central)	183,300	17,300	200,600
Sagaing Region	-	616,500	616,500
<b>Grand Total</b>	<b>330,400</b>	<b>1,159,200</b>	<b>1,489,600</b>

 **Estimated internal displacement within Myanmar Pre+Post 1 February 2021**  
(rounded to the nearest hundred)

-  IDP unplanned settlement (pre-1 Feb 2021)
-  IDP Center (pre-1 Feb 2021)
-  IDP spontaneous location (pre-1 Feb 2021)
-  IDP planned settlement (pre-1 Feb 2021)
-  Temporary shelter for displaced people from Myanmar
-  Refugee, planned settlement
-  International boundaries
-  UNHCR Regional Bureau
-  UNHCR Multi-country office
-  UNHCR Country Office
-  UNHCR Sub-Office
-  UNHCR Field Office
-  UNHCR Field Unit

The boundaries and names shown and the designations used on this map do not imply official endorsement or acceptance by the United Nations