

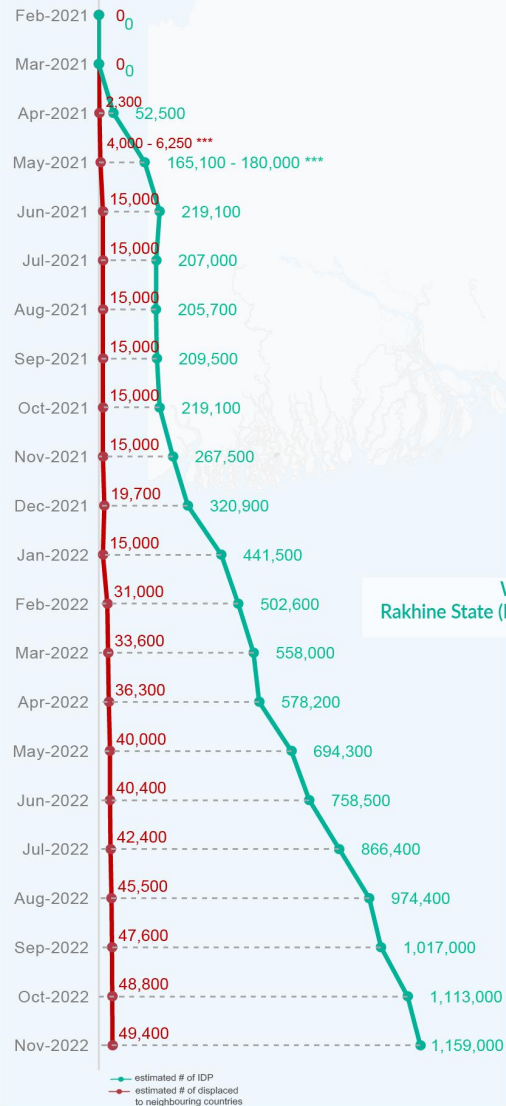
Key figures

Estimated # of IDPs 1,159,000

Estimated # of displaced to neighbouring countries 49,400

Source: UN in Myanmar

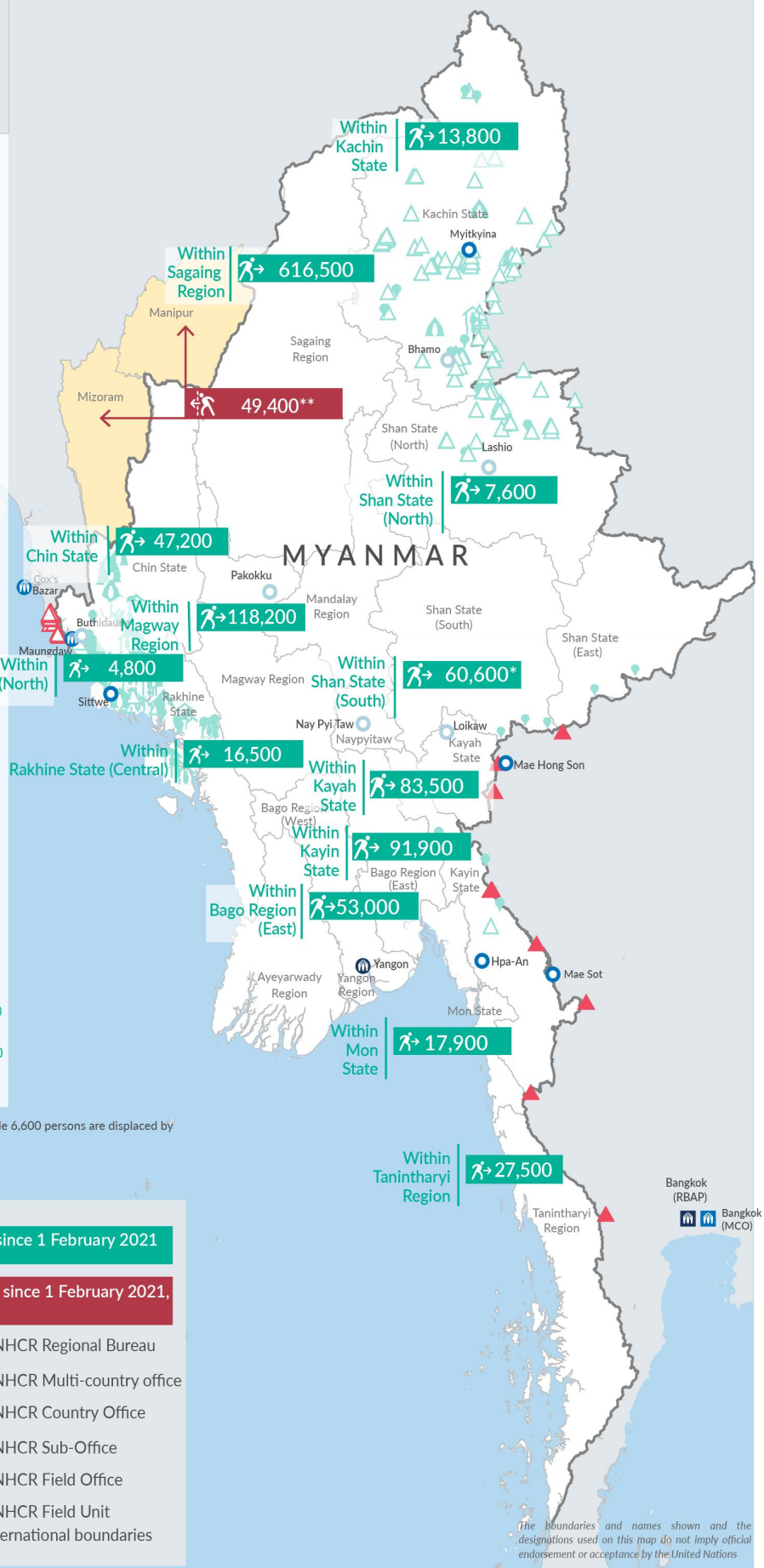
Estimated displacement figures by Month



*54,000 persons are displaced by armed conflict in neighbouring Kayah State while 6,600 persons are displaced by inter-EAO conflict between SSPP and RCSS

**UN Estimates

***Range of figures was used while data collection was in progress



Estimated internal displacement within Myanmar since 1 February 2021 (rounded to the nearest hundred)

Estimated displacement to neighbouring countries since 1 February 2021, who remain displaced (rounded to the nearest hundred)

- IDP unplanned settlement (pre-1 Feb 2021)
- IDP Center (pre-1 Feb 2021)
- IDP spontaneous location (pre-1 Feb 2021)
- IDP planned settlement (pre-1 Feb 2021)
- Temporary shelter for displaced people from Myanmar
- Refugee, planned settlement
- States/Provinces with new arrivals
- UNHCR Regional Bureau
- UNHCR Multi-country office
- UNHCR Country Office
- UNHCR Sub-Office
- UNHCR Field Office
- UNHCR Field Unit
- International boundaries

The boundaries and names shown and the designations used on this map do not imply official endorsement or acceptance by the United Nations

Key figures

 **1,489,400**

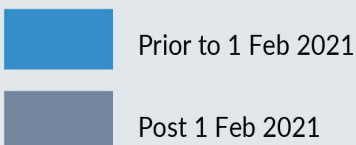
Estimated total IDPs within Myanmar

 **330,400**

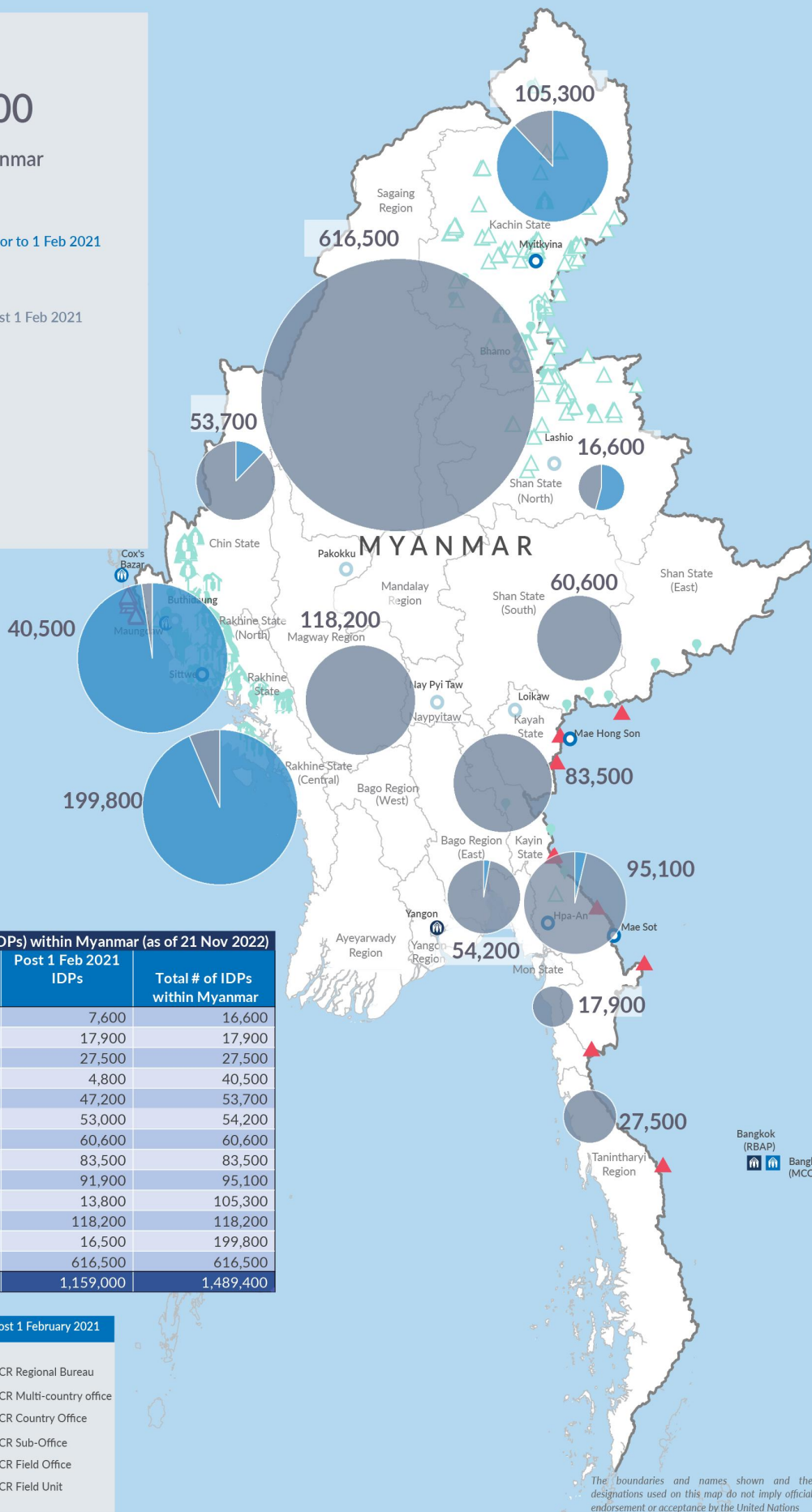
Estimated # of IDPs displaced prior to 1 Feb 2021
(As of 30 June, 2022)

 **1,159,000**


Estimated # of IDPs displaced post 1 Feb 2021
(As of 21 Nov, 2022)












Source : UN in Myanmar



Estimated total internally displaced person (IDPs) within Myanmar (as of 21 Nov 2022)			
State/Region	Prior to 1 Feb 2021 IDPs	Post 1 Feb 2021 IDPs	Total # of IDPs within Myanmar
Shan State (North)	9,000	7,600	16,600
Mon State	-	17,900	17,900
Tanintharyi Region	-	27,500	27,500
Rakhine State (North)	35,700	4,800	40,500
Chin State	6,500	47,200	53,700
Bago Region (East)	1,200	53,000	54,200
Shan State (South)	-	60,600	60,600
Kayah State	-	83,500	83,500
Kayin State	3,200	91,900	95,100
Kachin State	91,500	13,800	105,300
Magway Region	-	118,200	118,200
Rakhine State (Central)	183,300	16,500	199,800
Sagaing Region	-	616,500	616,500
Grand Total	330,400	1,159,000	1,489,400

 **Estimated internal displacement within Myanmar Pre+Post 1 February 2021**
(rounded to the nearest hundred)

-  IDP unplanned settlement (pre-1 Feb 2021)
-  IDP Center (pre-1 Feb 2021)
-  IDP spontaneous location (pre-1 Feb 2021)
-  IDP planned settlement (pre-1 Feb 2021)
-  Temporary shelter for displaced people from Myanmar
-  Refugee, planned settlement
-  International boundaries
-  UNHCR Regional Bureau
-  UNHCR Multi-country office
-  UNHCR Country Office
-  UNHCR Sub-Office
-  UNHCR Field Office
-  UNHCR Field Unit

The boundaries and names shown and the designations used on this map do not imply official endorsement or acceptance by the United Nations