

Key figures

Estimated # of IDPs

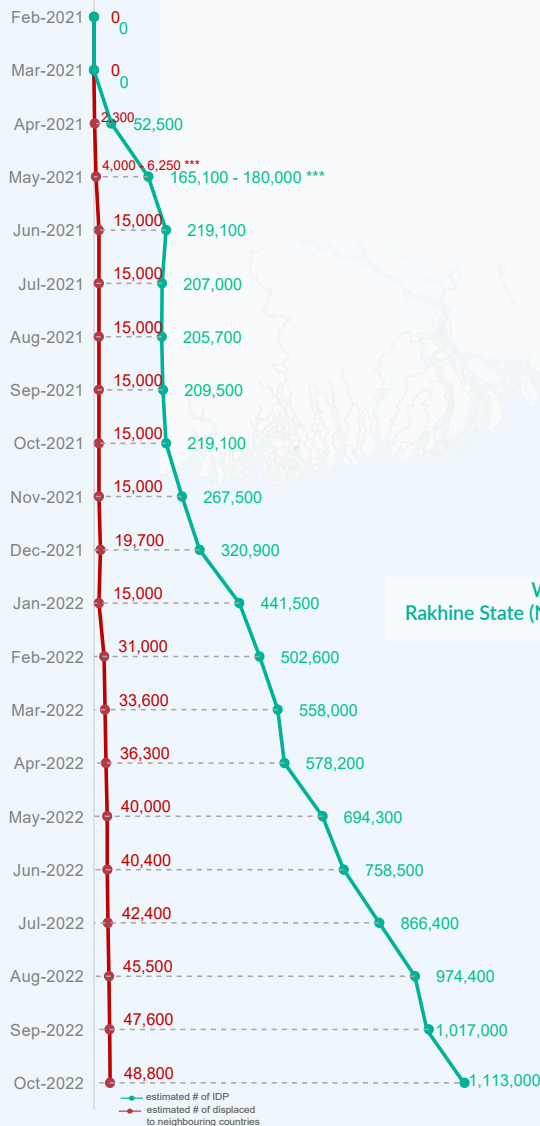
➔ 1,113,000

Estimated # of displaced to neighbouring countries

➔ 48,800

Source : UN in Myanmar

Estimated displacement figures by Month



*52,300 persons are displaced by armed conflict in neighbouring Kayah State while 6,600 persons are displaced by inter-EAO conflict between SSPP and RCSS

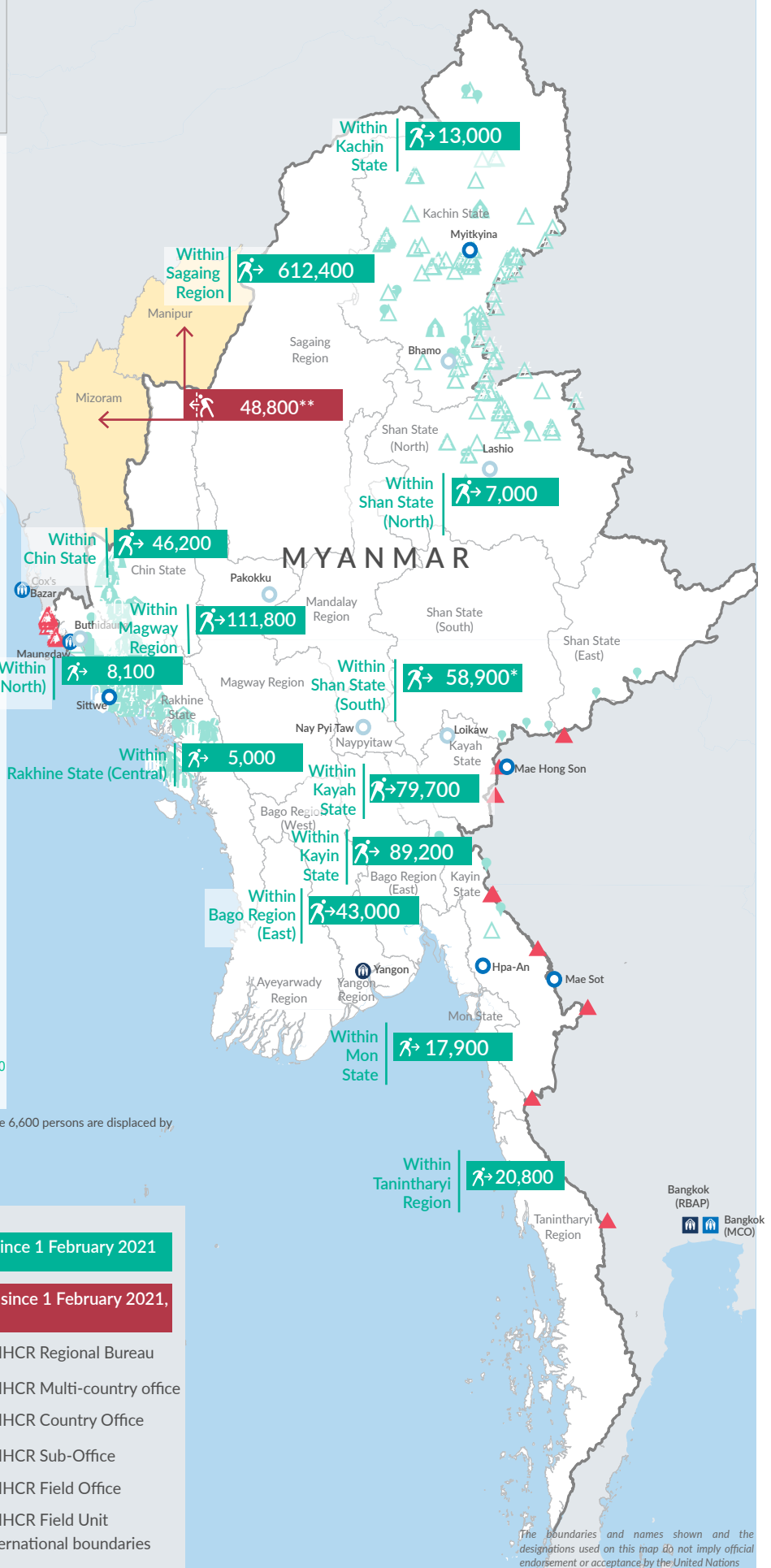
**UN Estimates

***Range of figures was used while data collection was in progress

➔ Estimated internal displacement within Myanmar since 1 February 2021 (rounded to the nearest hundred)

➔ Estimated displacement to neighbouring countries since 1 February 2021, who remain displaced (rounded to the nearest hundred)

- | | |
|---|------------------------------|
| 🏠 IDP unplanned settlement (pre-1 Feb 2021) | 🏢 UNHCR Regional Bureau |
| 🏠 IDP Center (pre-1 Feb 2021) | 🏢 UNHCR Multi-country office |
| 📍 IDP spontaneous location (pre-1 Feb 2021) | 🏢 UNHCR Country Office |
| 📍 IDP planned settlement (pre-1 Feb 2021) | 🏢 UNHCR Sub-Office |
| 🚩 Temporary shelter for displaced people from Myanmar | 📍 UNHCR Field Office |
| 🚩 Refugee, planned settlement | 📍 UNHCR Field Unit |
| 📍 States/Provinces with new arrivals | 📍 International boundaries |



The boundaries and names shown and the designations used on this map do not imply official endorsement or acceptance by the United Nations

Key figures

1,443,400

Estimated total IDPs within Myanmar

330,400

Estimated # of IDPs displaced prior to 1 Feb 2021
(As of 30 June, 2022)

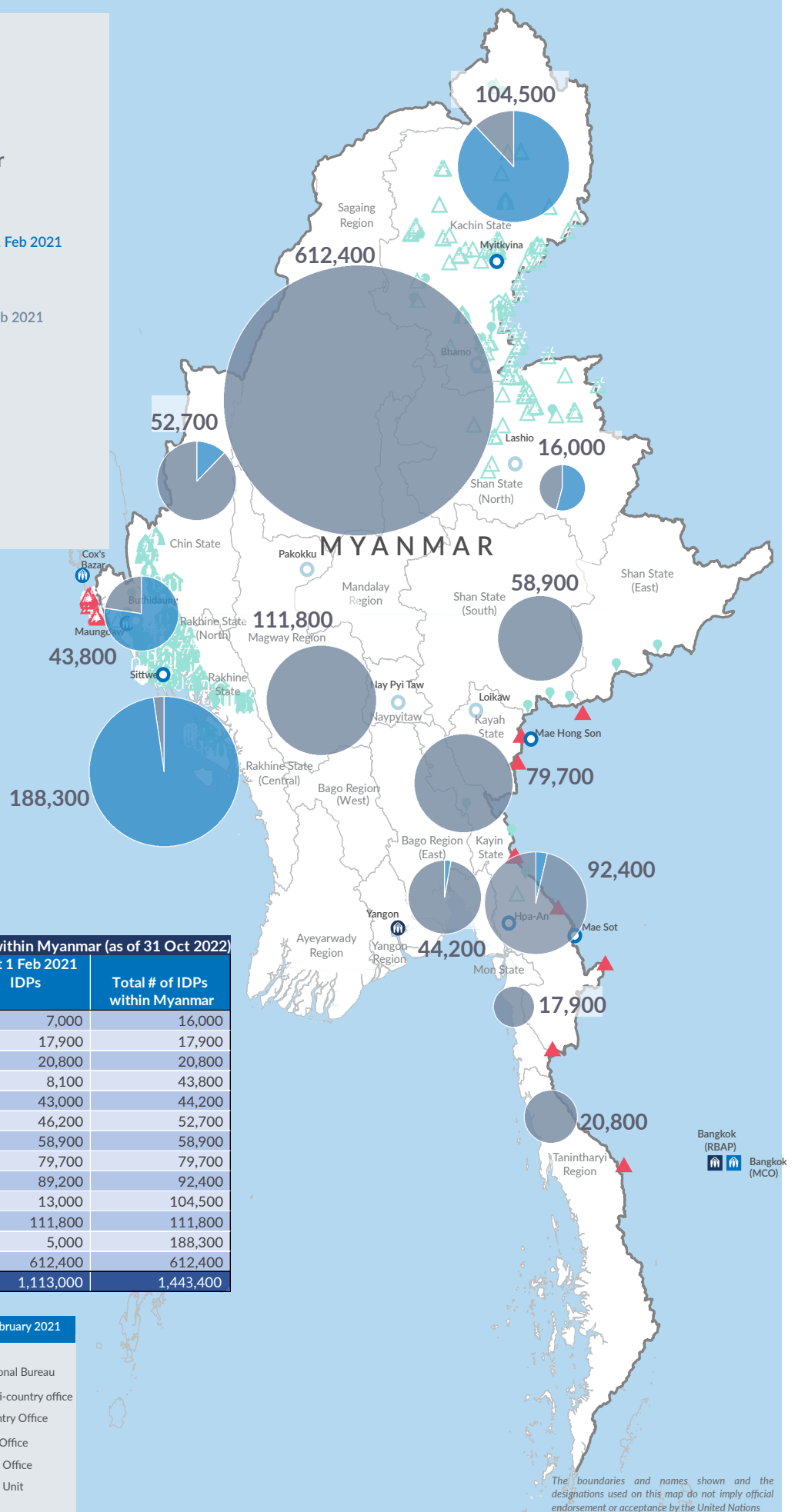
1,113,000

Estimated # of IDPs displaced post 1 Feb 2021
(As of 31 Oct, 2022)

Prior to 1 Feb 2021

Post 1 Feb 2021

Source : UN in Myanmar



Estimated total internally displaced person (IDPs) within Myanmar (as of 31 Oct 2022)

State/Region	Prior to 1 Feb 2021 IDPs	Post 1 Feb 2021 IDPs	Total # of IDPs within Myanmar
Shan State (North)	9000	7,000	16,000
Mon State	-	17,900	17,900
Tanintharyi Region	-	20,800	20,800
Rakhine State (North)	35,700	8,100	43,800
Bago Region (East)	1,200	43,000	44,200
Chin State	6,500	46,200	52,700
Shan State (South)	-	58,900	58,900
Kayah State	-	79,700	79,700
Kayin State	3,200	89,200	92,400
Kachin State	91,500	13,000	104,500
Magway Region	-	111,800	111,800
Rakhine State (Central)	183,300	5,000	188,300
Sagaing Region	-	612,400	612,400
Grand Total	330,400	1,113,000	1,443,400

Estimated internal displacement within Myanmar Pre+Post 1 February 2021
(rounded to the nearest hundred)

- ▲ IDP unplanned settlement (pre-1 Feb 2021)
- ▲ IDP Center (pre-1 Feb 2021)
- ▲ IDP spontaneous location (pre-1 Feb 2021)
- ▲ IDP planned settlement (pre-1 Feb 2021)
- ▲ Temporary shelter for displaced people from Myanmar
- ▲ Refugee, planned settlement
- ▲ International boundaries
- UNHCR Regional Bureau
- UNHCR Multi-country office
- UNHCR Country Office
- UNHCR Sub-Office
- UNHCR Field Office
- UNHCR Field Unit