

Key figures

Estimated # of IDPs

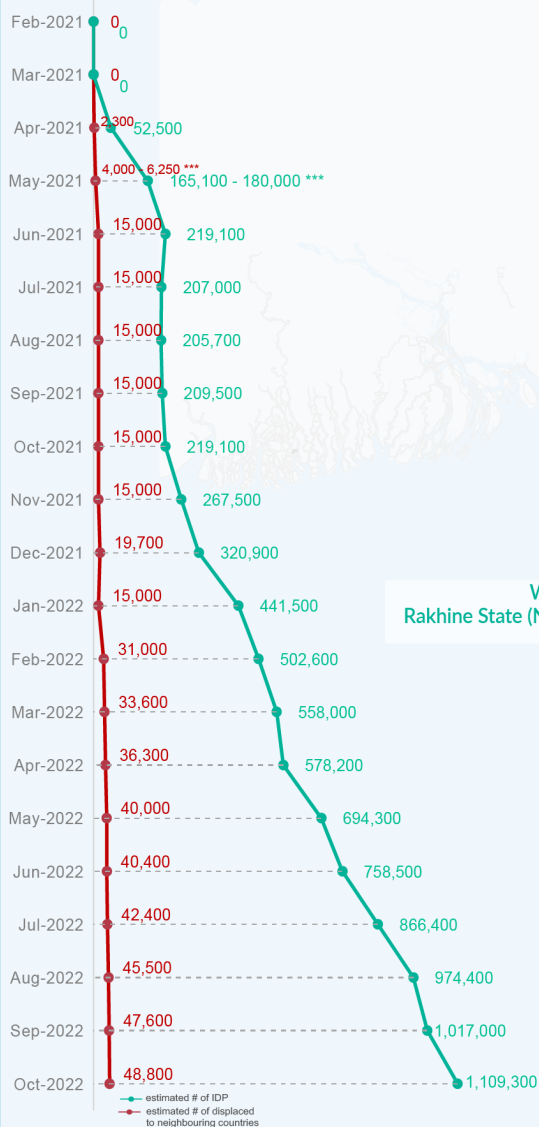
 1,109,300

Estimated # of displaced to neighbouring countries

 48,800

Source : UN in Myanmar


Estimated displacement figures by Month




*51,800 persons are displaced by armed conflict in neighbouring Kayah State while 6,600 persons are displaced by inter-EAO conflict between SSPP and RCSS


**UN Estimates


***Range of figures was used while data collection was in progress

 Estimated internal displacement within Myanmar since 1 February 2021 (rounded to the nearest hundred)


 Estimated displacement to neighbouring countries since 1 February 2021, who remain displaced (rounded to the nearest hundred)


 IDP unplanned settlement (pre-1 Feb 2021)


 IDP Center (pre-1 Feb 2021)

 IDP spontaneous location (pre-1 Feb 2021)

 IDP planned settlement (pre-1 Feb 2021)

 Temporary shelter for displaced people from Myanmar


 Refugee, planned settlement

 States/Provinces with new arrivals


 UNHCR Regional Bureau


 UNHCR Multi-country office

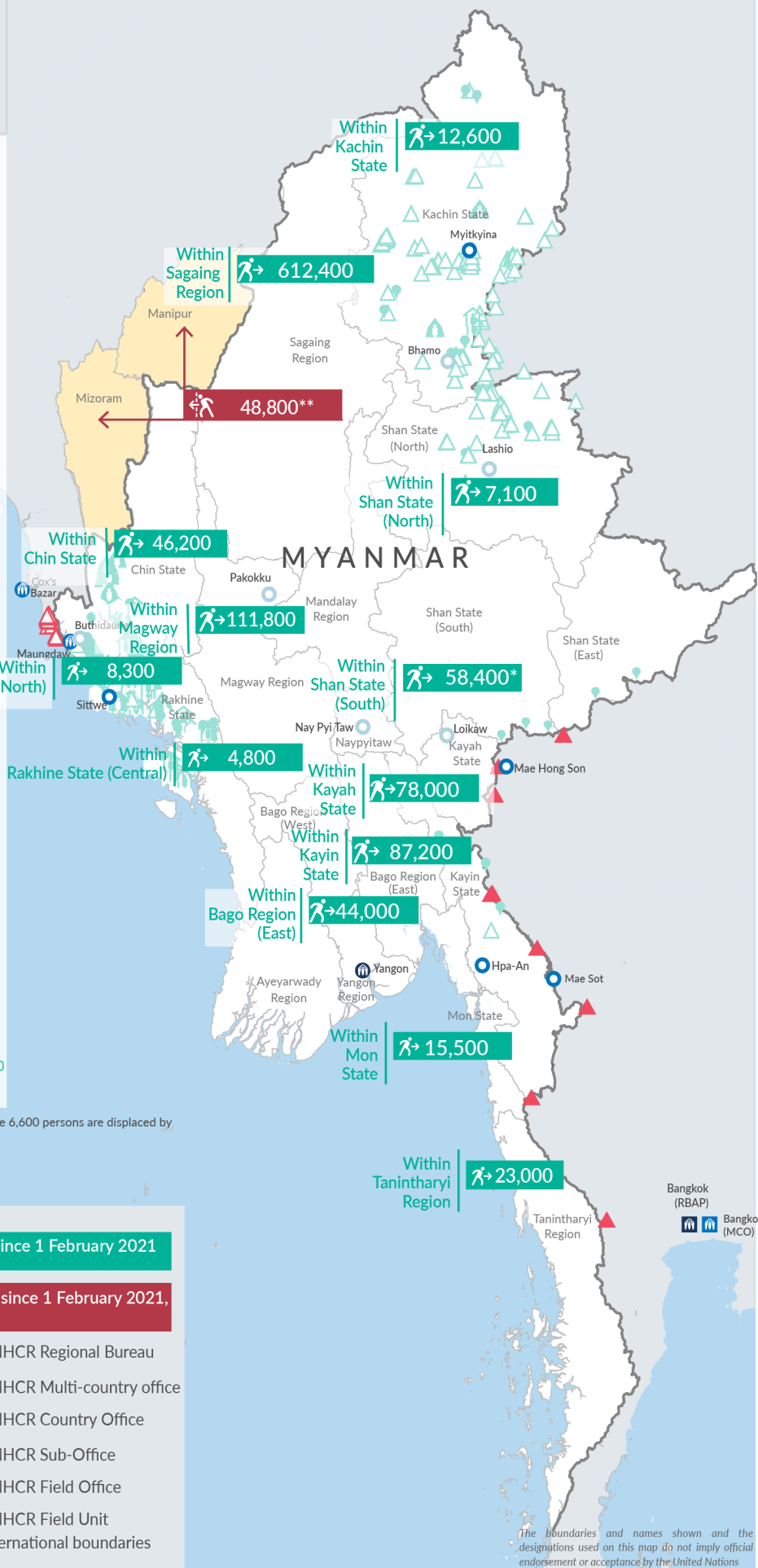
 UNHCR Country Office

 UNHCR Sub-Office

 UNHCR Field Office

 UNHCR Field Unit

 International boundaries



The boundaries and names shown on this map do not imply official endorsement or acceptance by the United Nations

Key figures

 **1,439,700**

Estimated total IDPs within Myanmar

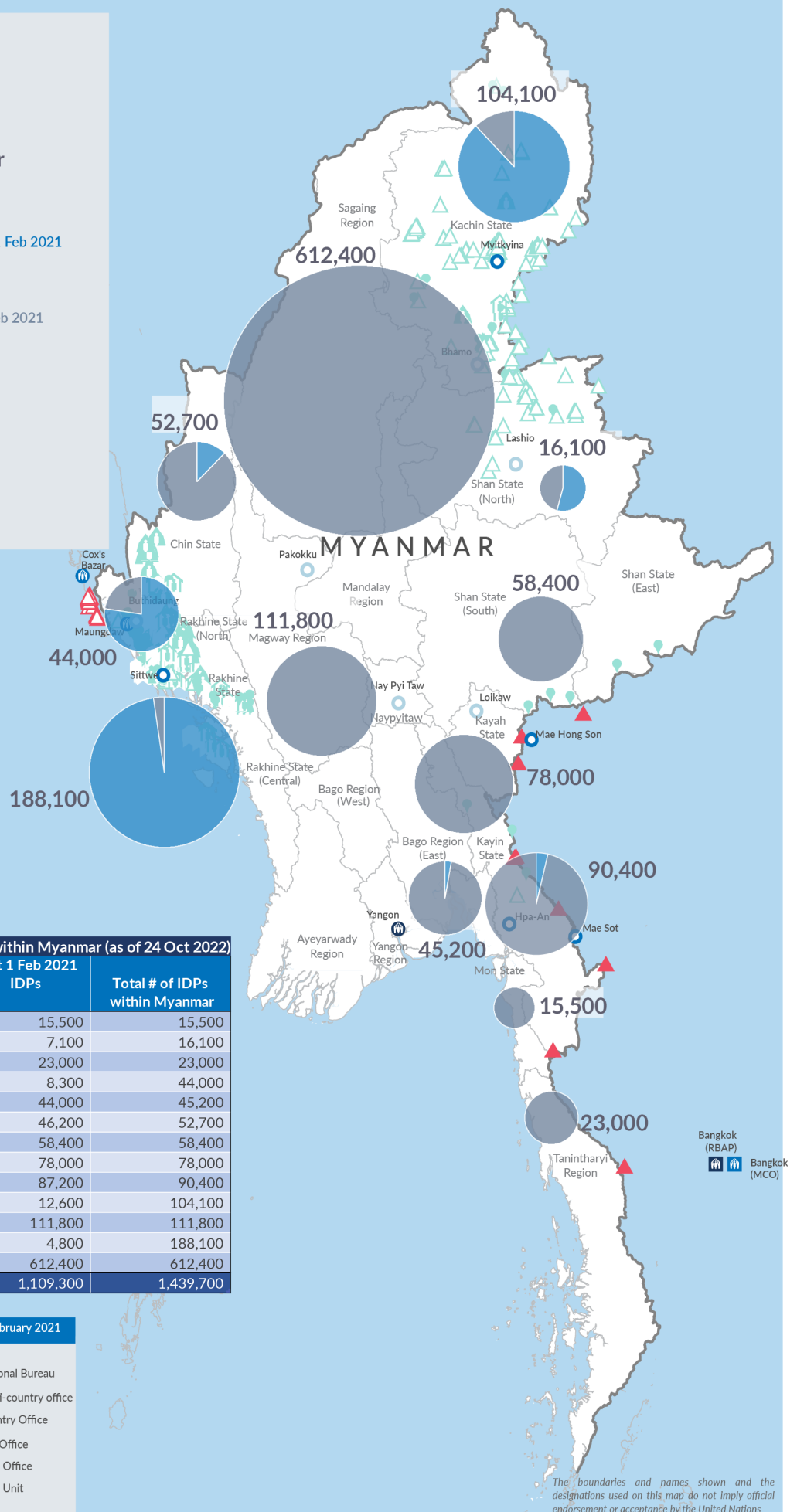
 **330,400**
 Estimated # of IDPs displaced prior to 1 Feb 2021
 (As of 30 June, 2022)

 **1,109,300**
 Estimated # of IDPs displaced post 1 Feb 2021
 (As of 24 Oct, 2022)

 Prior to 1 Feb 2021


 Post 1 Feb 2021

Source : UN in Myanmar



Estimated total internally displaced person (IDPs) within Myanmar (as of 24 Oct 2022)

State/Region	Prior to 1 Feb 2021 IDPs	Post 1 Feb 2021 IDPs	Total # of IDPs within Myanmar
Mon State	-	15,500	15,500
Shan State (North)	9,000	7,100	16,100
Tanintharyi Region	-	23,000	23,000
Rakhine State (North)	35,700	8,300	44,000
Bago Region (East)	1,200	44,000	45,200
Chin State	6,500	46,200	52,700
Shan State (South)	-	58,400	58,400
Kayah State	-	78,000	78,000
Kayin State	3,200	87,200	90,400
Kachin State	91,500	12,600	104,100
Magway Region	-	111,800	111,800
Rakhine State (Central)	183,300	4,800	188,100
Sagaing Region	-	612,400	612,400
Grand Total	330,400	1,109,300	1,439,700

 Estimated internal displacement within Myanmar Pre+Post 1 February 2021 (rounded to the nearest hundred)

-  IDP unplanned settlement (pre-1 Feb 2021)
-  IDP Center (pre-1 Feb 2021)
-  IDP spontaneous location (pre-1 Feb 2021)
-  IDP planned settlement (pre-1 Feb 2021)
-  Temporary shelter for displaced people from Myanmar
-  Refugee, planned settlement
-  UNHCR Regional Bureau
-  UNHCR Multi-country office
-  UNHCR Country Office
-  UNHCR Sub-Office
-  UNHCR Field Office
-  UNHCR Field Unit