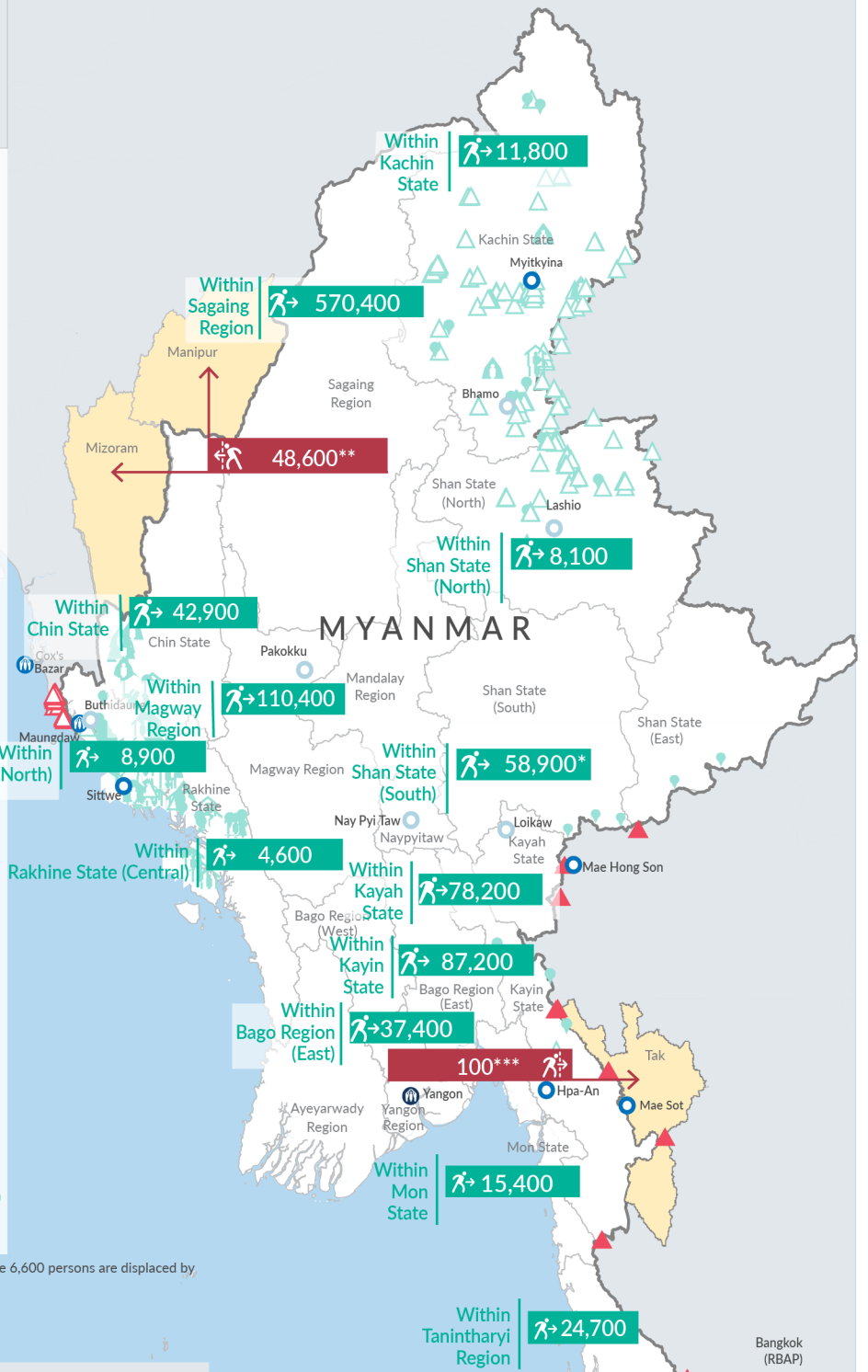
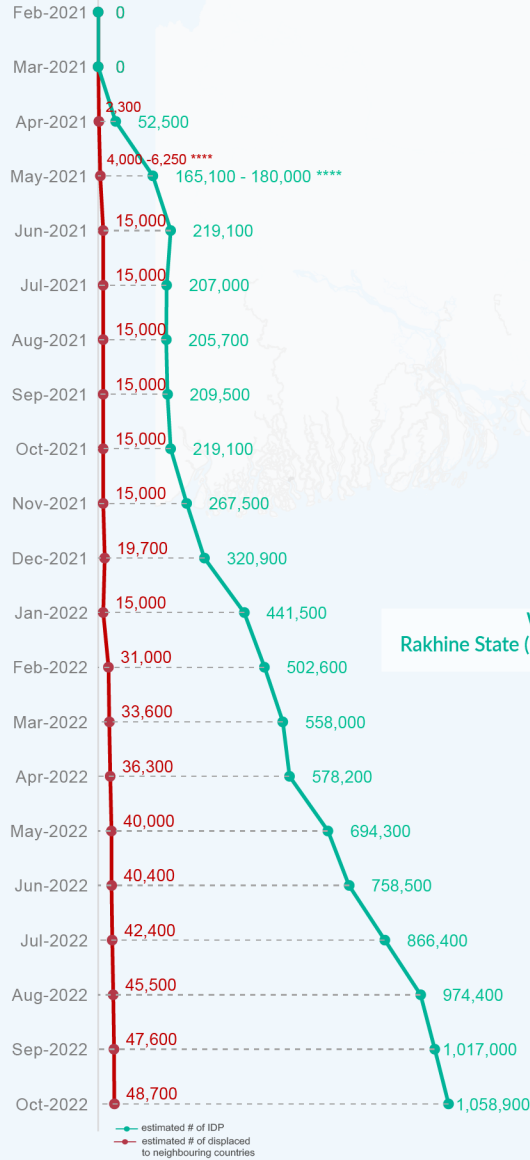


**Key figures**

Estimated # of IDPs → 1,058,900  
 Estimated # of displaced to neighbouring countries → 48,700

Source : UN in Myanmar

**Estimated displacement figures by Month**



\*52,300 persons are displaced by armed conflict in neighbouring Kayah State while 6,600 persons are displaced by inter-EAO conflict between SSPP and RCSS

\*\*UN Estimates

\*\*\*Estimates by Tak Border Command Center (TBCC)

\*\*\*\*Range of figures was used while data collection was in progress

Estimated internal displacement within Myanmar since 1 February 2021 (rounded to the nearest hundred)

Estimated displacement to neighbouring countries since 1 February 2021, who remain displaced (rounded to the nearest hundred)

- IDP unplanned settlement (pre-1 Feb 2021)
- IDP Center (pre-1 Feb 2021)
- IDP spontaneous location (pre-1 Feb 2021)
- IDP planned settlement (pre-1 Feb 2021)
- Temporary shelter for displaced people from Myanmar
- Refugee, planned settlement
- States/Provinces with new arrivals
- UNHCR Regional Bureau
- UNHCR Multi-country office
- UNHCR Country Office
- UNHCR Sub-Office
- UNHCR Field Office
- UNHCR Field Unit
- International boundaries

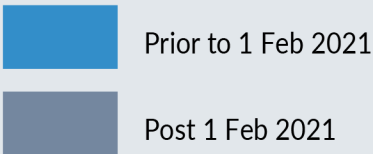
The boundaries and names shown on this map do not imply official endorsement or acceptance by the United Nations

## Key figures

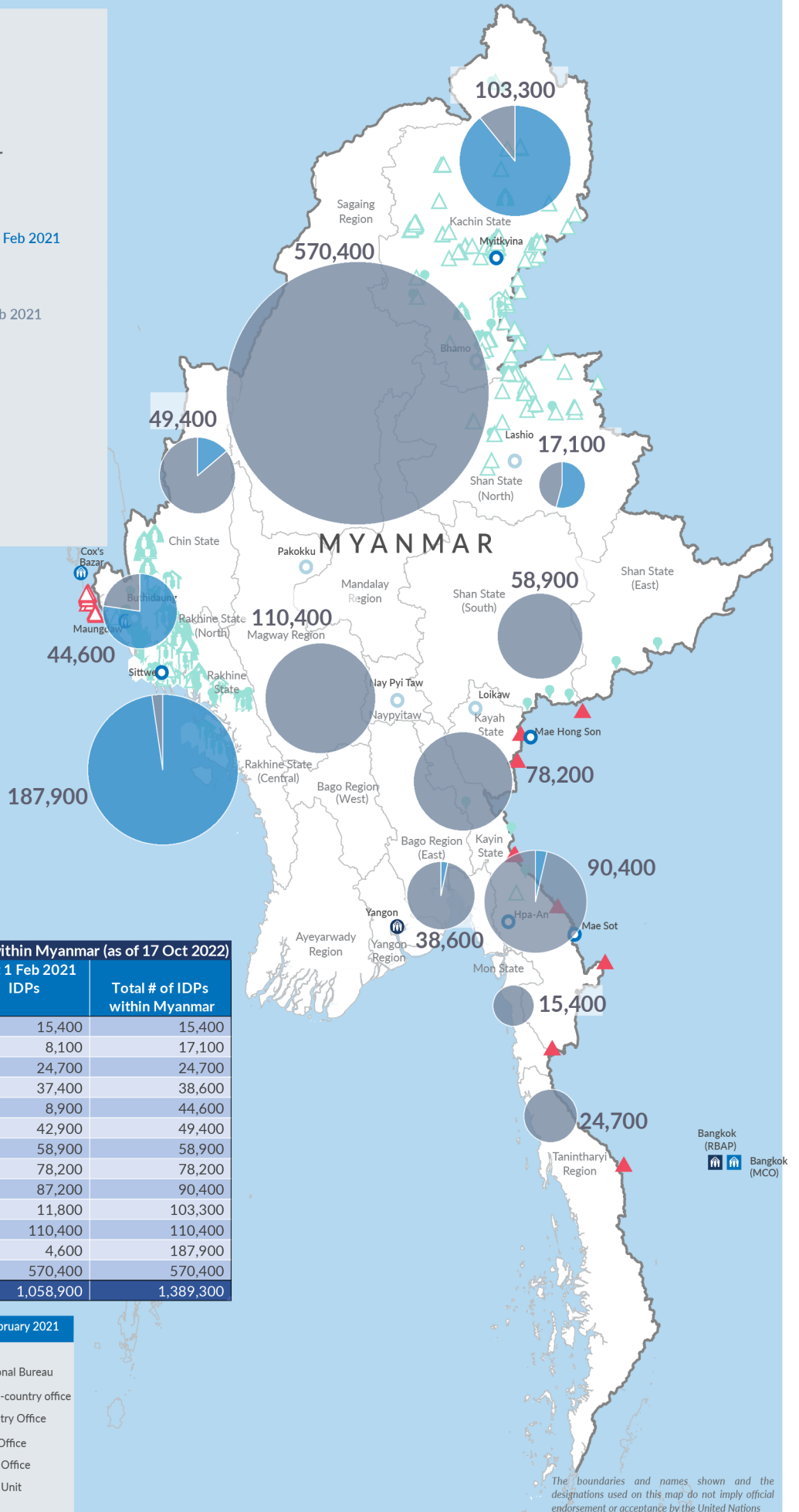

**1,389,300**

Estimated total IDPs within Myanmar


**330,400**  
 Estimated # of IDPs displaced prior to 1 Feb 2021  
 (As of 30 June, 2022)












**1,058,900**  
 Estimated # of IDPs displaced post 1 Feb 2021  
 (As of 17 Oct, 2022)


Source : UN in Myanmar


**Estimated total internally displaced person (IDPs) within Myanmar (as of 17 Oct 2022)**

State/Region	Prior to 1 Feb 2021 IDPs	Post 1 Feb 2021 IDPs	Total # of IDPs within Myanmar
Mon State	-	15,400	15,400
Shan State (North)	9,000	8,100	17,100
Tanintharyi Region	-	24,700	24,700
Bago Region (East)	1,200	37,400	38,600
Rakhine State (North)	35,700	8,900	44,600
Chin State	6,500	42,900	49,400
Shan State (South)	-	58,900	58,900
Kayah State	-	78,200	78,200
Kayin State	3,200	87,200	90,400
Kachin State	91,500	11,800	103,300
Magway Region	-	110,400	110,400
Rakhine State (Central)	183,300	4,600	187,900
Sagaing Region	-	570,400	570,400
Grand Total	330,400	1,058,900	1,389,300

**Estimated internal displacement within Myanmar Pre+Post 1 February 2021 (rounded to the nearest hundred)**

-  IDP unplanned settlement (pre-1 Feb 2021)
-  IDP Center (pre-1 Feb 2021)
-  IDP spontaneous location (pre-1 Feb 2021)
-  IDP planned settlement (pre-1 Feb 2021)
-  Temporary shelter for displaced people from Myanmar
-  Refugee, planned settlement
-  UNHCR Regional Bureau
-  UNHCR Multi-country office
-  UNHCR Country Office
-  UNHCR Sub-Office
-  UNHCR Field Office
-  UNHCR Field Unit

The boundaries and names shown and the designations used on this map do not imply official endorsement or acceptance by the United Nations