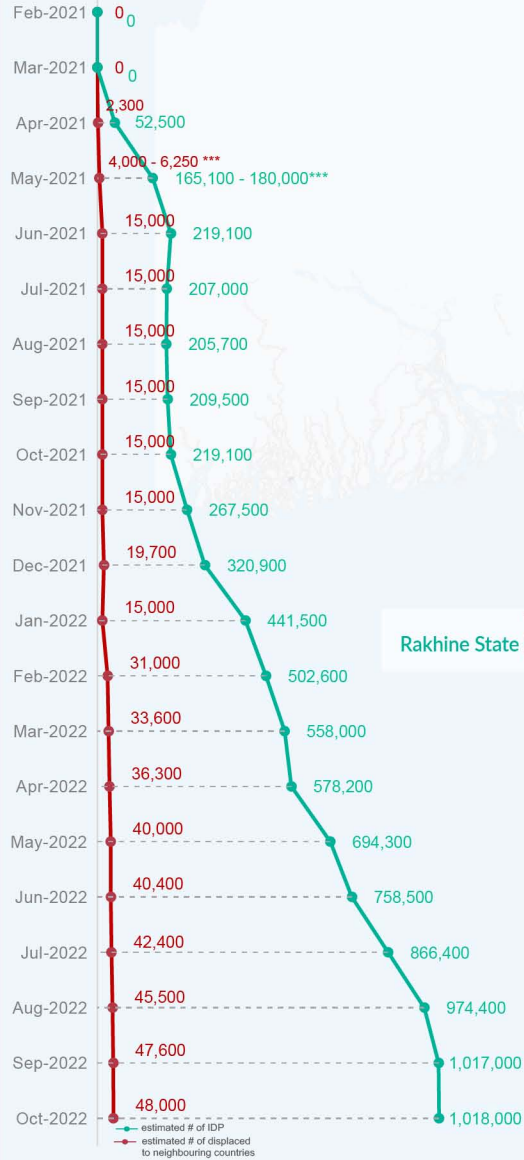


Key figures

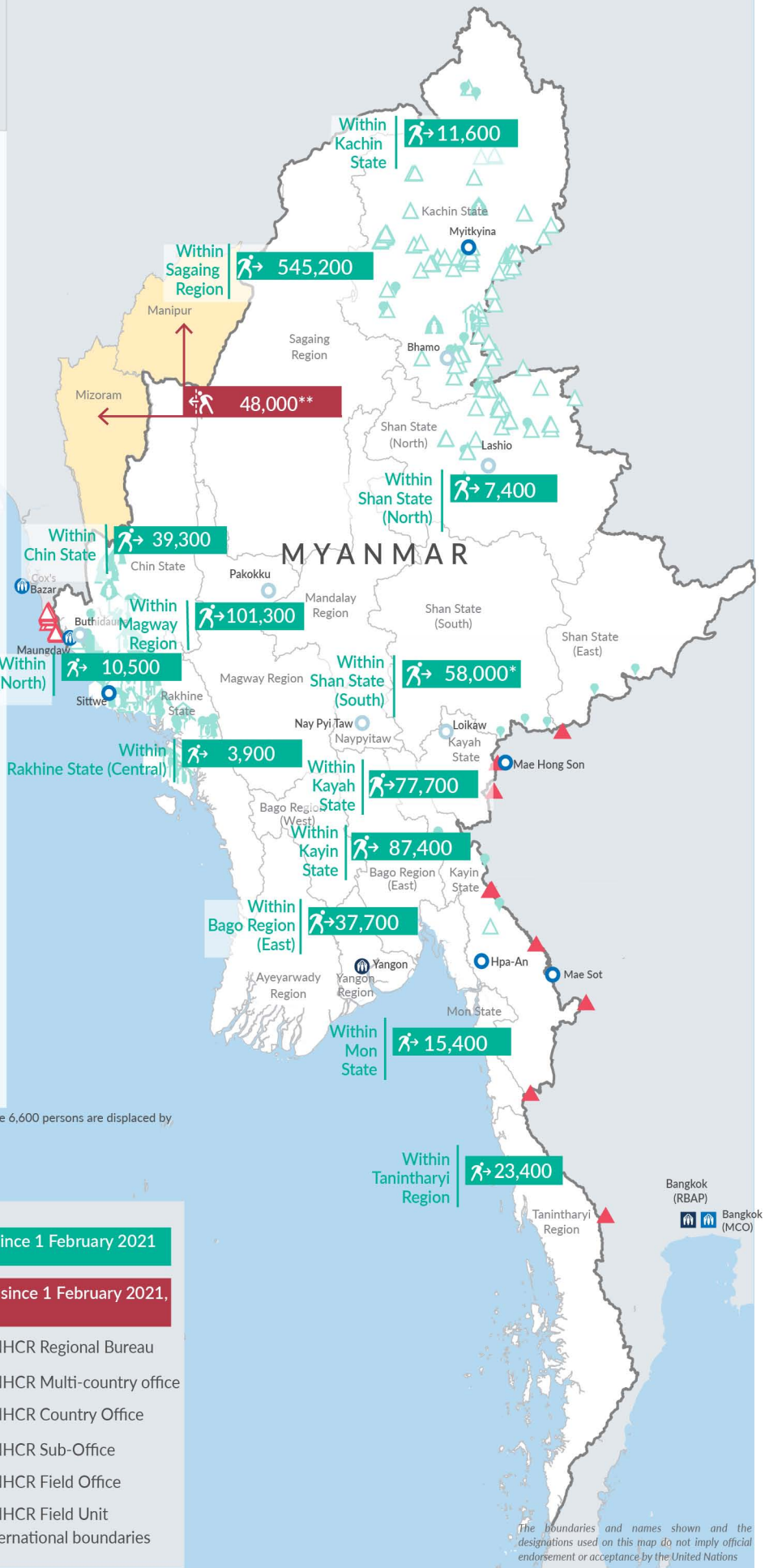
Estimated # of IDPs  **1,018,800**
 Estimated # of displaced to neighbouring countries  **48,000**



Source : UN in Myanmar

Estimated displacement figures by Month



*51,400 persons are displaced by armed conflict in neighbouring Kayah State while 6,600 persons are displaced by inter-EAO conflict between SSPP and RCSS
 **UN Estimates
 ***Range of figures was used while data collection was in progress



 Estimated internal displacement within Myanmar since 1 February 2021 (rounded to the nearest hundred)
 Estimated displacement to neighbouring countries since 1 February 2021, who remain displaced (rounded to the nearest hundred)

-  IDP unplanned settlement (pre-1 Feb 2021)
-  IDP Center (pre-1 Feb 2021)
-  IDP spontaneous location (pre-1 Feb 2021)
-  IDP planned settlement (pre-1 Feb 2021)
-  Temporary shelter for displaced people from Myanmar
-  Refugee, planned settlement
-  States/Provinces with new arrivals
-  UNHCR Regional Bureau
-  UNHCR Multi-country office
-  UNHCR Country Office
-  UNHCR Sub-Office
-  UNHCR Field Office
-  UNHCR Field Unit
-  International boundaries

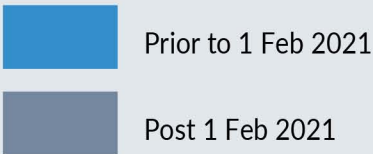
The boundaries and names shown on this map do not imply official endorsement or acceptance by the United Nations

Key figures

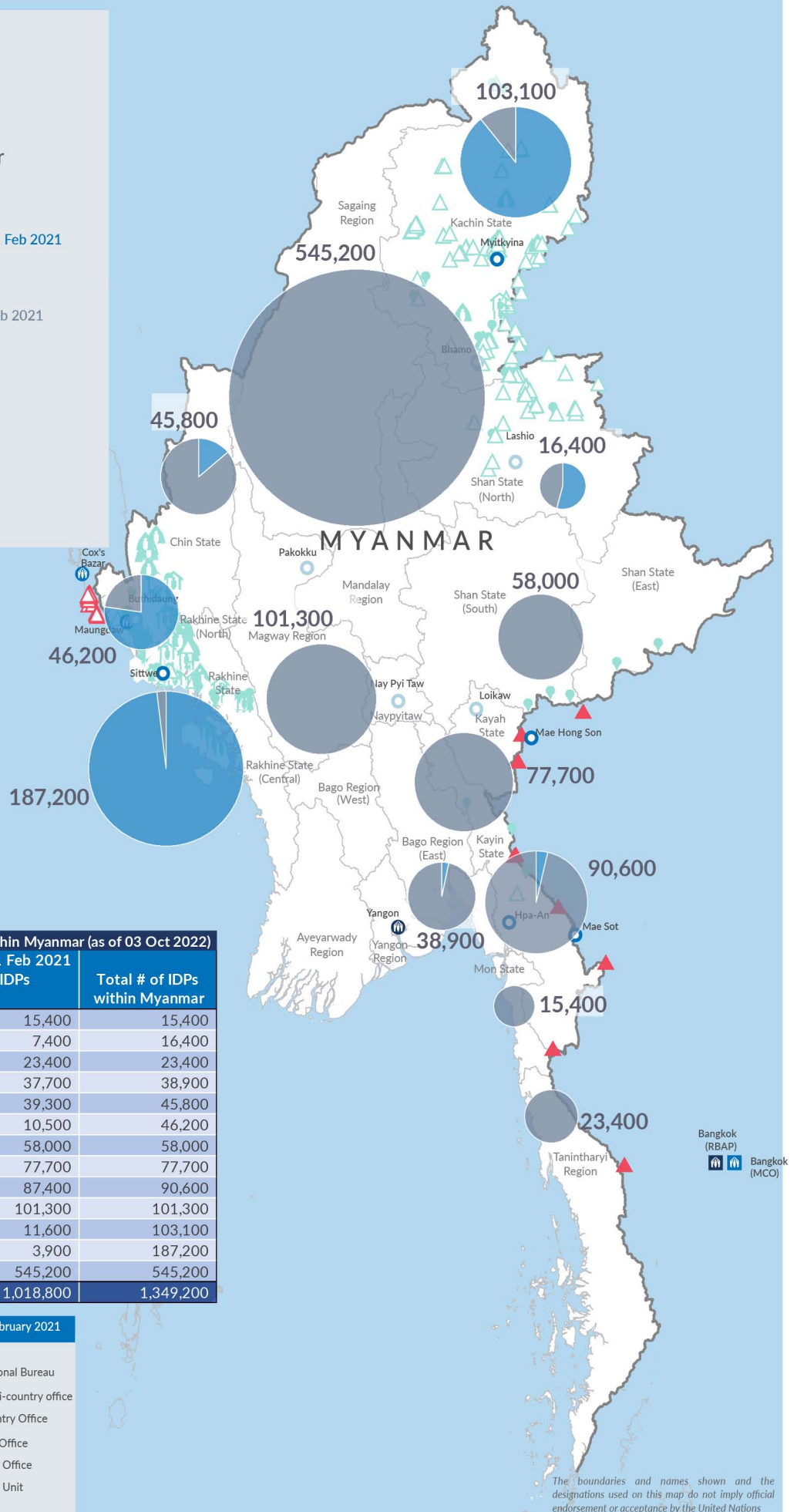

1,349,200

Estimated total IDPs within Myanmar


330,400
 Estimated # of IDPs displaced prior to 1 Feb 2021
 (As of 30 June, 2022)


1,018,800
 Estimated # of IDPs displaced post 1 Feb 2021
 (As of 03 Oct, 2022)


Source : UN in Myanmar


Estimated total internally displaced person (IDPs) within Myanmar (as of 03 Oct 2022)

State/Region	Prior to 1 Feb 2021 IDPs	Post 1 Feb 2021 IDPs	Total # of IDPs within Myanmar
Mon State	-	15,400	15,400
Shan State (North)	9,000	7,400	16,400
Tanintharyi Region	-	23,400	23,400
Bago Region (East)	1,200	37,700	38,900
Chin State	6,500	39,300	45,800
Rakhine State (North)	35,700	10,500	46,200
Shan State (South)	-	58,000	58,000
Kayah State	-	77,700	77,700
Kayin State	3,200	87,400	90,600
Magway Region	-	101,300	101,300
Kachin State	91,500	11,600	103,100
Rakhine State (Central)	183,300	3,900	187,200
Sagaing Region	-	545,200	545,200
Grand Total	330,400	1,018,800	1,349,200

Estimated internal displacement within Myanmar Pre+Post 1 February 2021 (rounded to the nearest hundred)

-  IDP unplanned settlement (pre-1 Feb 2021)
-  IDP Center (pre-1 Feb 2021)
-  IDP spontaneous location (pre-1 Feb 2021)
-  IDP planned settlement (pre-1 Feb 2021)
-  Temporary shelter for displaced people from Myanmar
-  Refugee, planned settlement
-  UNHCR Regional Bureau
-  UNHCR Multi-country office
-  UNHCR Country Office
-  UNHCR Sub-Office
-  UNHCR Field Office
-  UNHCR Field Unit

The boundaries and names shown and the designations used on this map do not imply official endorsement or acceptance by the United Nations