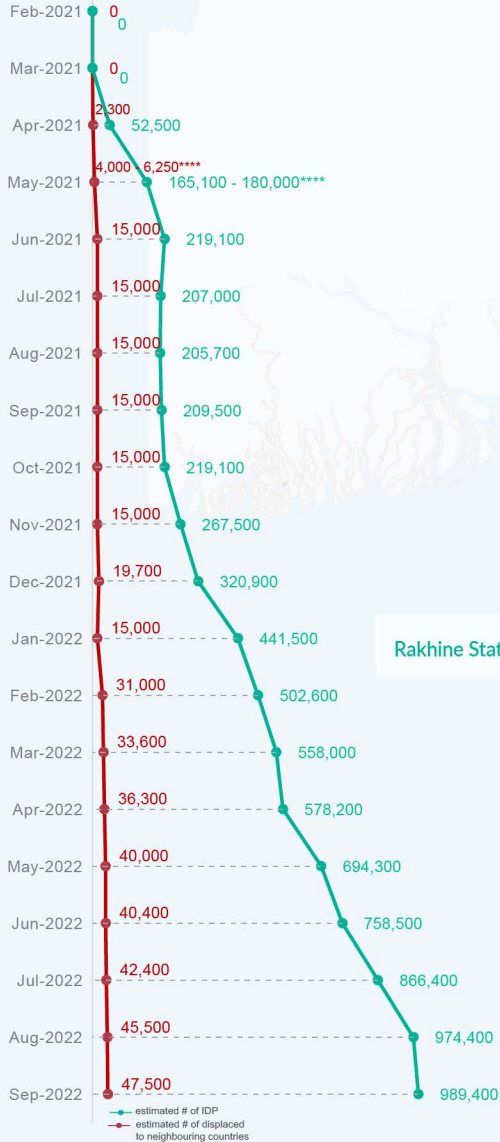


Key figures

Estimated # of IDPs **989,400**
 Estimated # of displaced to neighbouring countries **47,500**

Estimated displacement figures by Month

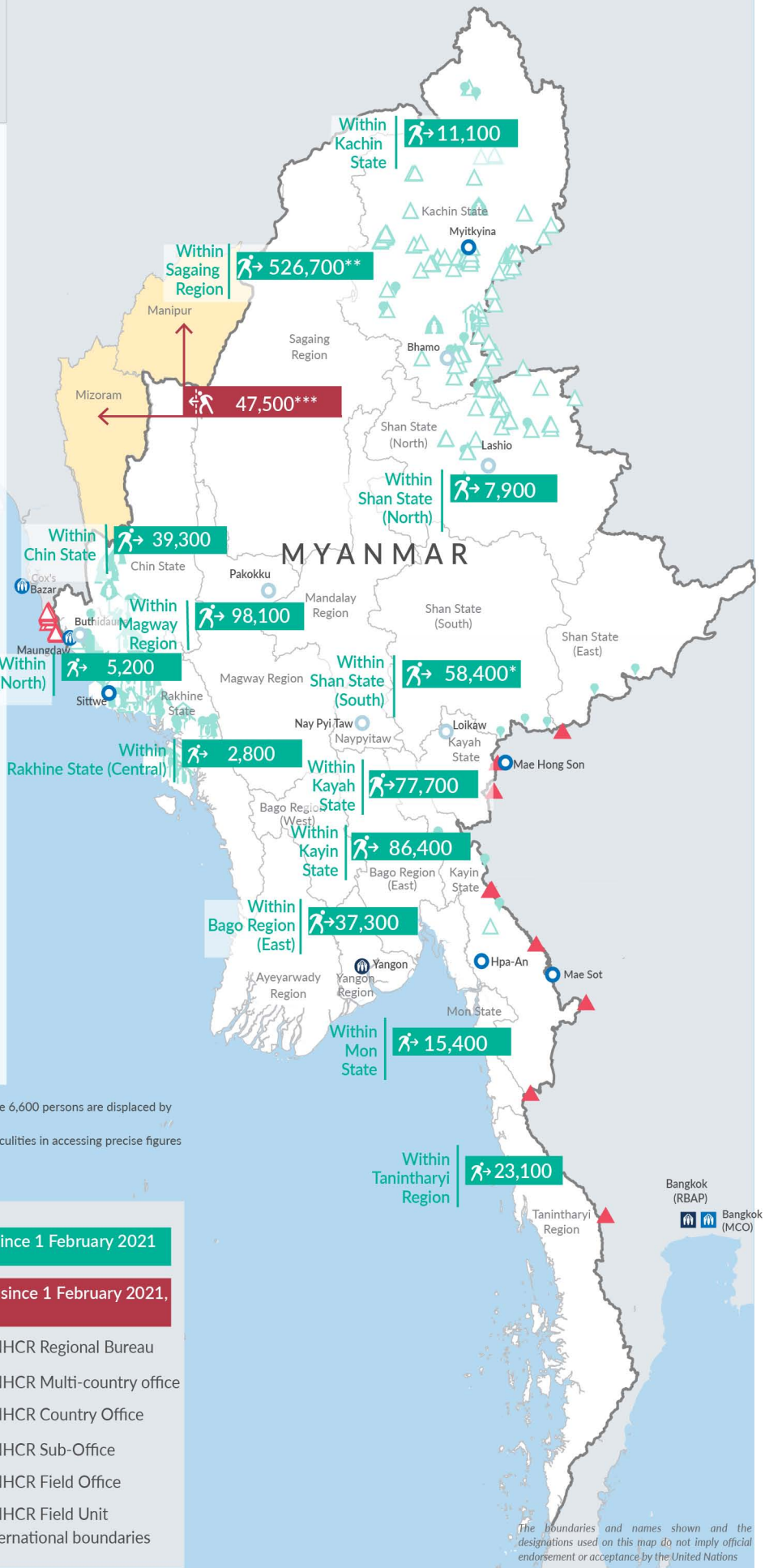


*51,800 persons are displaced by armed conflict in neighbouring Kayah State while 6,600 persons are displaced by inter-EAO conflict between SSPP and RCSS
 **Number may fluctuate in Sagaing Region due to the uncertain situation and difficulties in accessing precise figures
 ***Estimates by UNHCR
 ****Range of figures was used while data collection was in progress

Estimated internal displacement within Myanmar since 1 February 2021 (rounded to the nearest hundred)

Estimated displacement to neighbouring countries since 1 February 2021, who remain displaced (rounded to the nearest hundred)

- IDP unplanned settlement (pre-1 Feb 2021)
- IDP Center (pre-1 Feb 2021)
- IDP spontaneous location (pre-1 Feb 2021)
- IDP planned settlement (pre-1 Feb 2021)
- Temporary shelter for displaced people from Myanmar
- Refugee, planned settlement
- States/Provinces with new arrivals
- UNHCR Regional Bureau
- UNHCR Multi-country office
- UNHCR Country Office
- UNHCR Sub-Office
- UNHCR Field Office
- UNHCR Field Unit
- International boundaries



The boundaries and names shown and the designations used on this map do not imply official endorsement or acceptance by the United Nations


Key figures

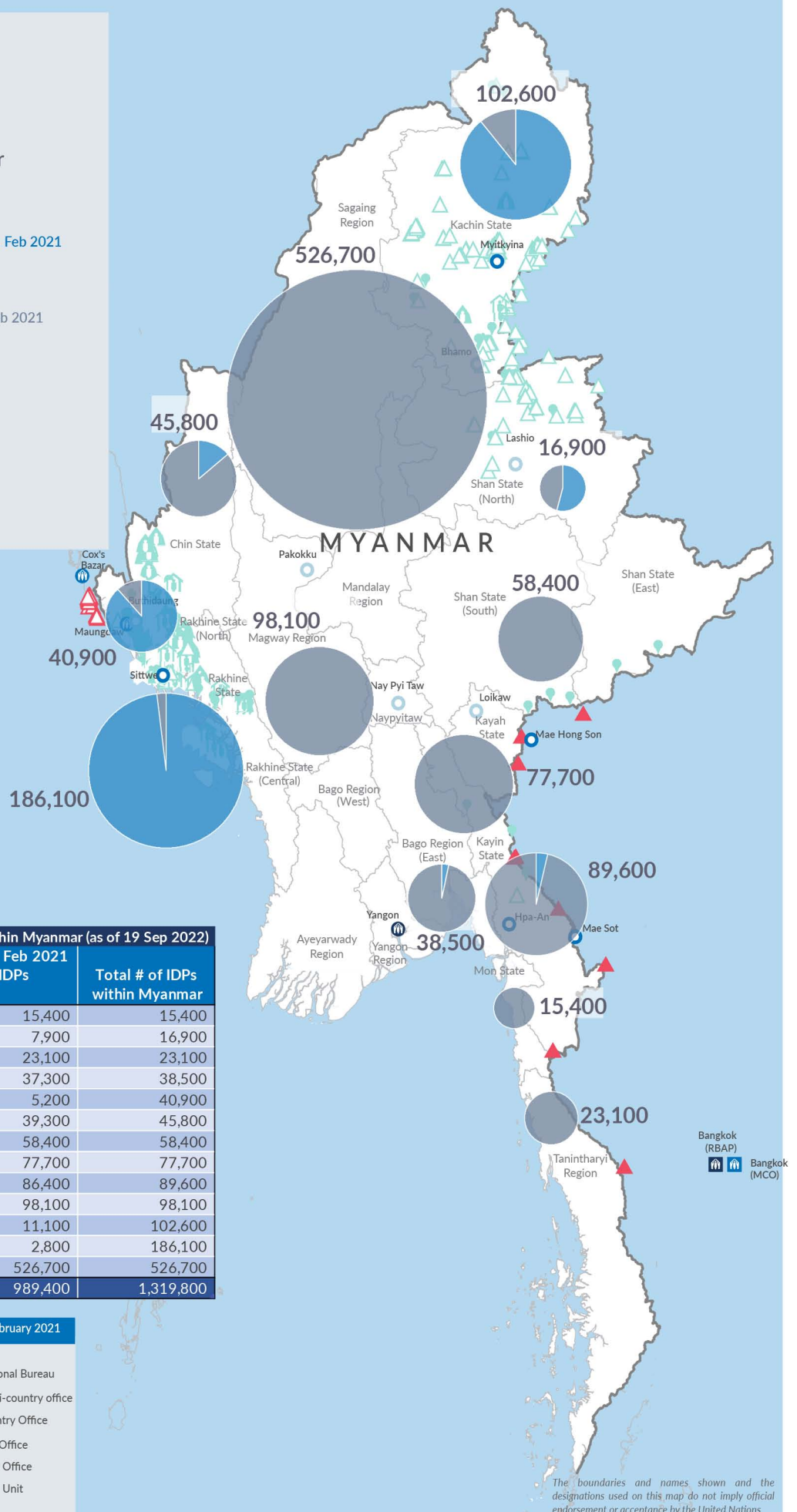

1,319,800

Estimated total IDPs within Myanmar


330,400
 Estimated # of IDPs displaced prior to 1 Feb 2021
 (As of 30 June, 2022)


989,400
 Estimated # of IDPs displaced post 1 Feb 2021
 (As of 19 Sep, 2022)


 Prior to 1 Feb 2021


 Post 1 Feb 2021

Estimated total internally displaced person (IDPs) within Myanmar (as of 19 Sep 2022)

State/Region	Prior to 1 Feb 2021 IDPs	Post 1 Feb 2021 IDPs	Total # of IDPs within Myanmar
Mon State	-	15,400	15,400
Shan State (North)	9,000	7,900	16,900
Tanintharyi Region	-	23,100	23,100
Bago Region (East)	1,200	37,300	38,500
Rakhine State (North)	35,700	5,200	40,900
Chin State	6,500	39,300	45,800
Shan State (South)	-	58,400	58,400
Kayah State	-	77,700	77,700
Kayin State	3,200	86,400	89,600
Magway Region	-	98,100	98,100
Kachin State	91,500	11,100	102,600
Rakhine State (Central)	183,300	2,800	186,100
Sagaing Region	-	526,700	526,700
Grand Total	330,400	989,400	1,319,800

Estimated internal displacement within Myanmar Pre+Post 1 February 2021 (rounded to the nearest hundred)

-  IDP unplanned settlement (pre-1 Feb 2021)
-  IDP Center (pre-1 Feb 2021)
-  IDP spontaneous location (pre-1 Feb 2021)
-  IDP planned settlement (pre-1 Feb 2021)
-  Temporary shelter for displaced people from Myanmar
-  Refugee, planned settlement
-  International boundaries
-  UNHCR Regional Bureau
-  UNHCR Multi-country office
-  UNHCR Country Office
-  UNHCR Sub-Office
-  UNHCR Field Office
-  UNHCR Field Unit

The boundaries and names shown and the designations used on this map do not imply official endorsement or acceptance by the United Nations