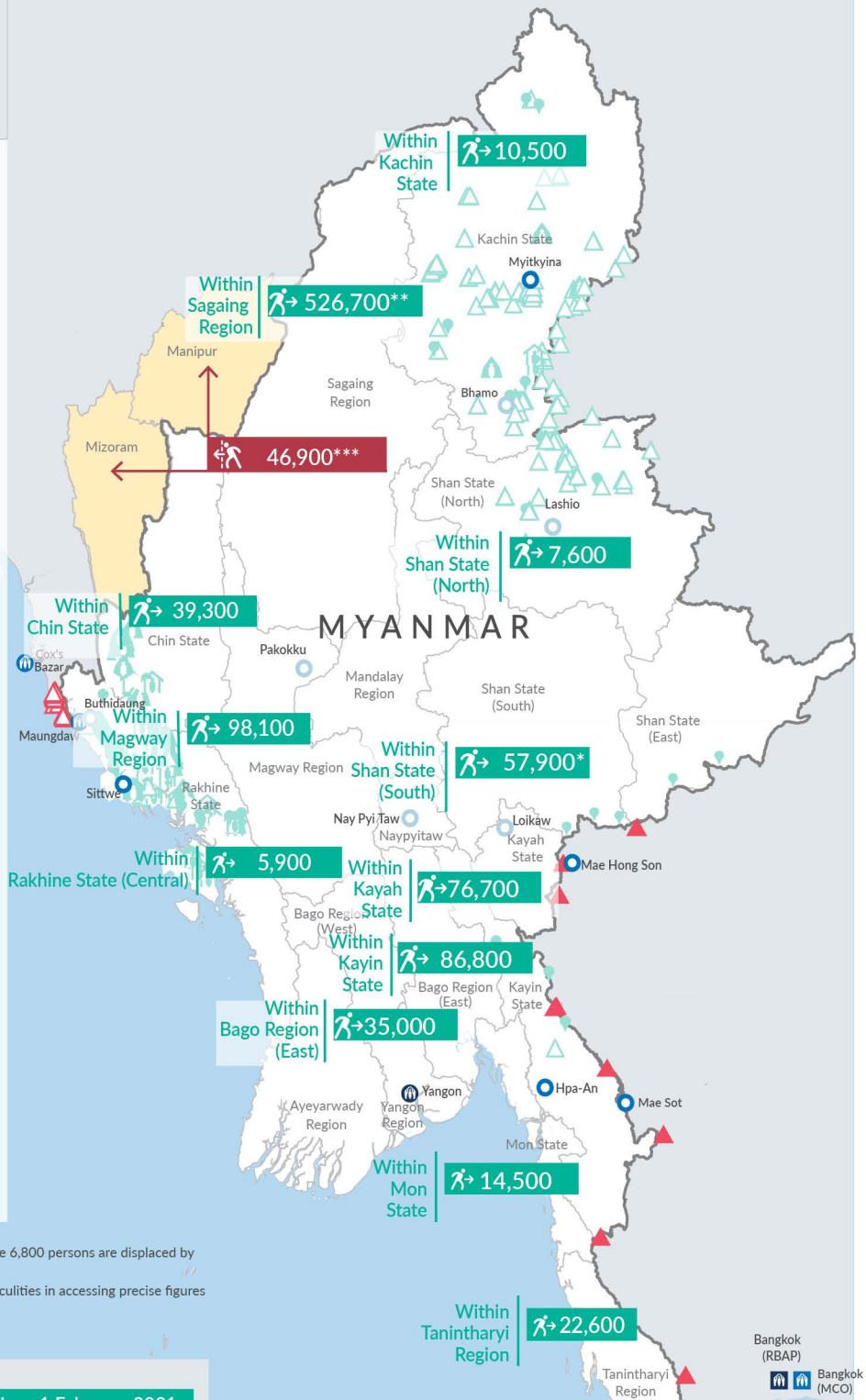


**Key figures**

Estimated # of IDPs **981,600**  
 Estimated # of displaced to neighbouring countries **46,900**

**Estimated displacement figures by Month**



\*51,100 persons are displaced by armed conflict in neighbouring Kayah State while 6,800 persons are displaced by inter-EAO conflict between SSPP and RCSS  
 \*\*Number may fluctuate in Sagaing Region due to the uncertain situation and difficulties in accessing precise figures  
 \*\*\*Estimates by UNHCR  
 \*\*\*\*Range of figures was used while data collection was in progress

**Estimated internal displacement within Myanmar since 1 February 2021** (rounded to the nearest hundred)

**Estimated displacement to neighbouring countries since 1 February 2021, who remain displaced** (rounded to the nearest hundred)

- IDP unplanned settlement (pre-1 Feb 2021)
- IDP Center (pre-1 Feb 2021)
- IDP spontaneous location (pre-1 Feb 2021)
- IDP planned settlement (pre-1 Feb 2021)
- Temporary shelter for displaced people from Myanmar
- Refugee, planned settlement
- States/Provinces with new arrivals
- UNHCR Regional Bureau
- UNHCR Multi-country office
- UNHCR Country Office
- UNHCR Sub-Office
- UNHCR Field Office
- UNHCR Field Unit
- International boundaries

The boundaries and names shown and the designations used on this map do not imply official endorsement or acceptance by the United Nations


## Key figures

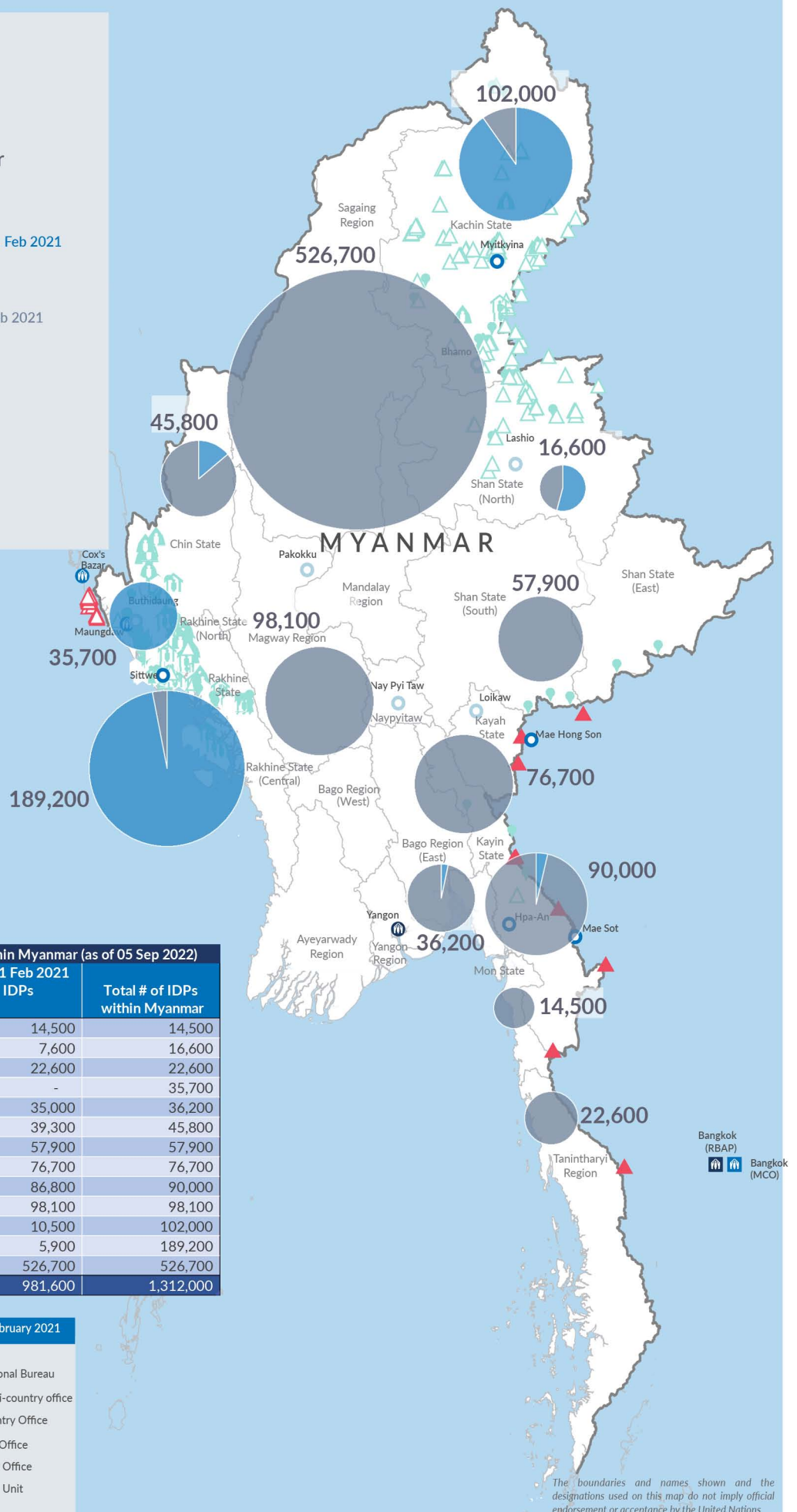

**1,312,000**

Estimated total IDPs within Myanmar


**330,400**  
 Estimated # of IDPs displaced prior to 1 Feb 2021  
 (As of 30 June, 2022)


**981,600**  
 Estimated # of IDPs displaced post 1 Feb 2021  
 (As of 05 Sep, 2022)


 Prior to 1 Feb 2021


 Post 1 Feb 2021

**Estimated total internally displaced person (IDPs) within Myanmar (as of 05 Sep 2022)**

State/Region	Prior to 1 Feb 2021 IDPs	Post 1 Feb 2021 IDPs	Total # of IDPs within Myanmar
Mon State	-	14,500	14,500
Shan State (North)	9,000	7,600	16,600
Tanintharyi Region	-	22,600	22,600
Rakhine State (North)	35,700	-	35,700
Bago Region (East)	1,200	35,000	36,200
Chin State	6,500	39,300	45,800
Shan State (South)	-	57,900	57,900
Kayah State	-	76,700	76,700
Kayin State	3,200	86,800	90,000
Magway Region	-	98,100	98,100
Kachin State	91,500	10,500	102,000
Rakhine State (Central)	183,300	5,900	189,200
Sagaing Region	-	526,700	526,700
<b>Grand Total</b>	<b>330,400</b>	<b>981,600</b>	<b>1,312,000</b>

**Estimated internal displacement within Myanmar Pre+Post 1 February 2021**  
 (rounded to the nearest hundred)

-  IDP unplanned settlement (pre-1 Feb 2021)
-  IDP Center (pre-1 Feb 2021)
-  IDP spontaneous location (pre-1 Feb 2021)
-  IDP planned settlement (pre-1 Feb 2021)
-  Temporary shelter for displaced people from Myanmar
-  Refugee, planned settlement
-  UNHCR Regional Bureau
-  UNHCR Multi-country office
-  UNHCR Country Office
-  UNHCR Sub-Office
-  UNHCR Field Office
-  UNHCR Field Unit

The boundaries and names shown and the designations used on this map do not imply official endorsement or acceptance by the United Nations