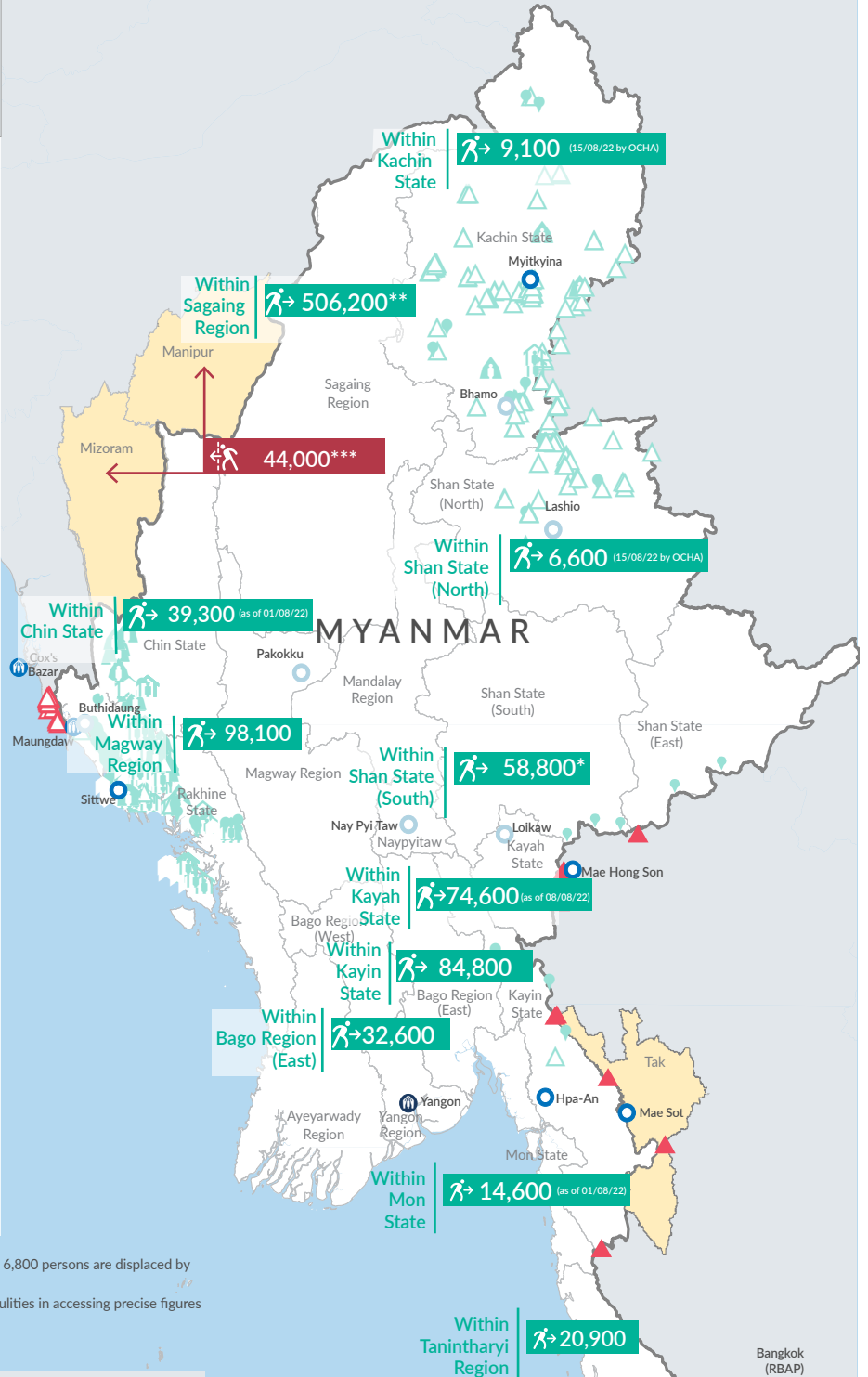
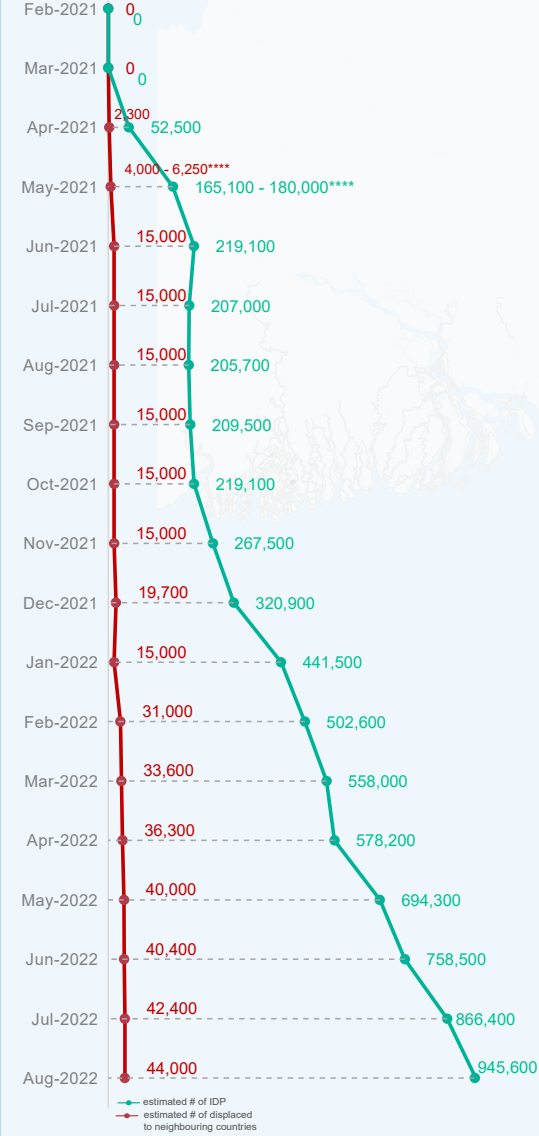


Key figures

Estimated # of IDPs 945,600
 Estimated # of displaced to neighbouring countries 44,000

Estimated displacement figures by Month



*52,000 persons are displaced by armed conflict in neighbouring Kayah State while 6,800 persons are displaced by inter-EAO conflict between SSPP and RCSS
 **Number may fluctuate in Sagaing Region due to the uncertain situation and difficulties in accessing precise figures
 ***Estimates by UNHCR
 ****Range of figures was used while data collection was in progress

Estimated internal displacement within Myanmar since 1 February 2021 (rounded to the nearest hundred)

Estimated displacement to neighbouring countries since 1 February 2021, who remain displaced (rounded to the nearest hundred)

IDP unplanned settlement (pre-1 Feb 2021)	UNHCR Regional Bureau
IDP Center (pre-1 Feb 2021)	UNHCR Multi-country office
IDP spontaneous location (pre-1 Feb 2021)	UNHCR Country Office
IDP planned settlement (pre-1 Feb 2021)	UNHCR Sub-Office
Temporary shelter for displaced people from Myanmar	UNHCR Field Office
Refugee, planned settlement	UNHCR Field Unit
States/Provinces with new arrivals	International boundaries

The boundaries and names shown and the designations used on this map do not imply official endorsement or acceptance by the United Nations



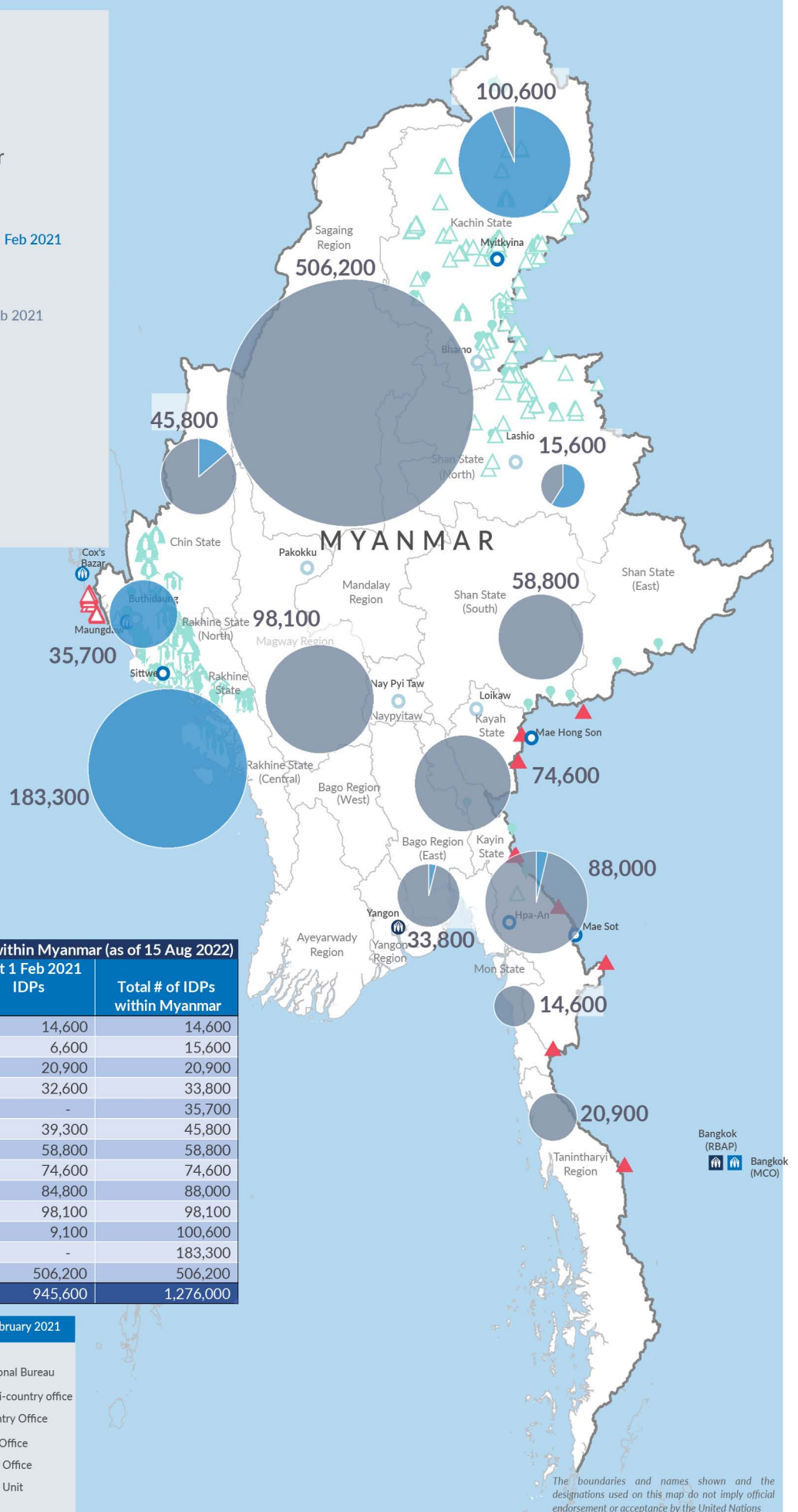
Key figures


1,276,000


Estimated total IDPs within Myanmar


330,400
 Estimated # of IDPs displaced prior to 1 Feb 2021
 (As of 30 June, 2022)


945,600
 Estimated # of IDPs displaced post 1 Feb 2021
 (As of 15 Aug, 2022)

 Prior to 1 Feb 2021
 Post 1 Feb 2021

Estimated total internally displaced person (IDPs) within Myanmar (as of 15 Aug 2022)

State/Region	Prior to 1 Feb 2021 IDPs	Post 1 Feb 2021 IDPs	Total # of IDPs within Myanmar
Mon State	-	14,600	14,600
Shan State (North)	9,000	6,600	15,600
Tanintharyi Region	-	20,900	20,900
Bago Region (East)	1,200	32,600	33,800
Rakhine State (North)	35,700	-	35,700
Chin State	6,500	39,300	45,800
Shan State (South)	-	58,800	58,800
Kayah State	-	74,600	74,600
Kayin State	3,200	84,800	88,000
Magway Region	-	98,100	98,100
Kachin State	91,500	9,100	100,600
Rakhine State (Central)	183,300	-	183,300
Sagaing Region	-	506,200	506,200
Grand Total	330,400	945,600	1,276,000


Estimated internal displacement within Myanmar Pre+Post 1 February 2021
 (rounded to the nearest hundred)

-  IDP unplanned settlement (pre-1 Feb 2021)
-  IDP Center (pre-1 Feb 2021)
-  IDP spontaneous location (pre-1 Feb 2021)
-  IDP planned settlement (pre-1 Feb 2021)
-  Temporary shelter for displaced people from Myanmar
-  Refugee, planned settlement
-  International boundaries
-  UNHCR Regional Bureau
-  UNHCR Multi-country office
-  UNHCR Country Office
-  UNHCR Sub-Office
-  UNHCR Field Office
-  UNHCR Field Unit

The boundaries and names shown and the designations used on this map do not imply official endorsement or acceptance by the United Nations