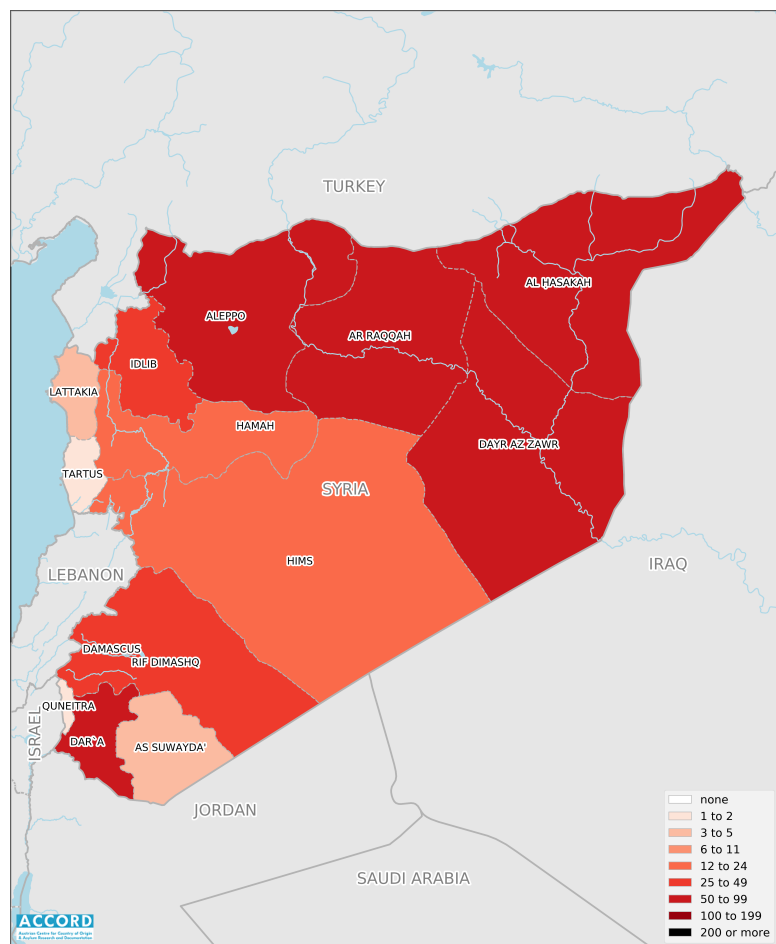


SYRIA, FIRST QUARTER 2022:

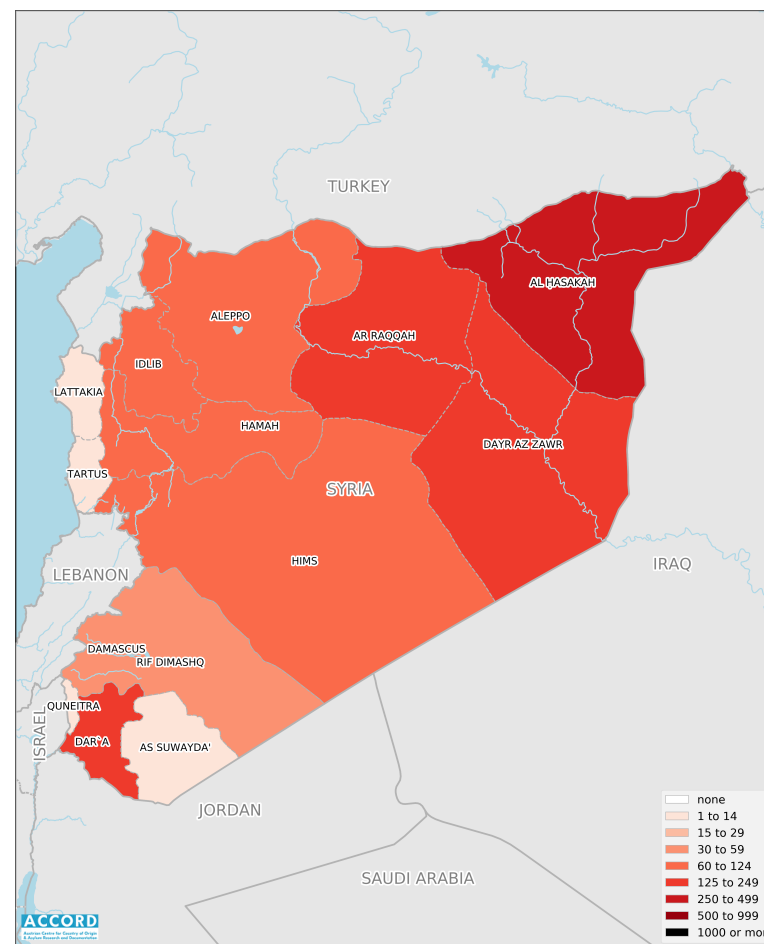
Update on incidents according to the Armed Conflict Location & Event Data Project (ACLED)

compiled by ACCORD, 30 May 2022

Number of reported incidents with at least one fatality



Number of reported fatalities



National borders: [GADM, 6 May 2018a](#); administrative divisions: [GADM, 6 May 2018b](#); incident data: [ACLED, 20 May 2022](#); coastlines and inland waters: [Smith and Wessel, 1 May 2015](#)

Contents

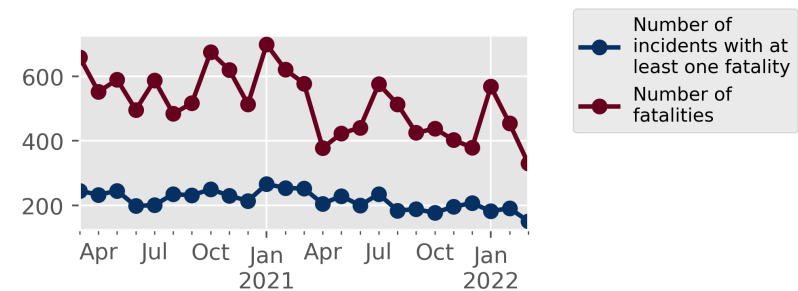
Number of reported fatalities	1
Number of reported incidents with at least one fatality	1
Conflict incidents by category	2
Development of conflict incidents from March 2020 to March 2022	2
Methodology	3
Conflict incidents per province	4
Localization of conflict incidents	4
Disclaimer	7

Conflict incidents by category

Category	Number of incidents	Number of incidents with at least one fatality	Number of fatalities
Explosions / Remote violence	1192	209	564
Violence against civilians	427	156	191
Battles	348	155	593
Strategic developments	212	1	1
Protests	89	2	2
Riots	38	1	1
Total	2306	524	1352

This table is based on data from ACLED (datasets used: [ACLED](#), 20 May 2022).

Development of conflict incidents from March 2020 to March 2022



This graph is based on data from ACLED (datasets used: [ACLED](#), 20 May 2022).

Methodology

The data used in this report was collected by the Armed Conflict Location & Event Data Project (ACLED). ACLED collects data on reported conflict events in selected African and Asian countries, Syria being among them. ACLED researchers collect event data from a variety of sources and code them by date, location, agent, and event type.

Most of the data collected by ACLED is gathered based on publicly available, secondary reports. It may therefore underestimate the volume of events. Fatality data particularly is vulnerable to bias and inaccurate reporting, and ACLED states to use the most conservative estimate available. ACLED uses the reports' context to estimate fatalities for events with reported fatalities for which the exact number is unknown ("3" or "10" for plural fatalities, depending on the context; "100" if "hundreds" are mentioned, etc.). For further details on ACLED and for the full data, see www.acleddata.com and [Raleigh; Linke; Hegre, and Karlsen, 2010](#).

Based on this data, the Austrian Centre for Country of Origin & Asylum Research and Documentation (ACCORD) compiles updates on conflict incidents and publishes them on ecoi.net to offer another access point to the ACLED datasets.

It is advised to employ extreme caution when using fatality numbers.

Assessments of the security situation should not be based solely on quantitative analysis of event data.

Please see ACLED's additional methodological paper for Syria: [ACLED, March 2019a](#), [ACLED, April 2019b](#)

Geographic map data is primarily based on GADM, complemented with other sources if necessary. Incidents are mapped to GADM provinces using the provinces in ACLED data. Province names and borders may differ between ACLED and

GADM. Incidents that could not be located are ignored. The numbers included in this overview might therefore differ from the original ACLED data. ACLED uses varying degrees of geographic precision for the individual incidents, depending on what level of detail is reported. Thus, towns may represent the wider region in which an incident occurred, or the provincial capital may be used if only the province is known. Erroneous location data, especially due to identical place names, cannot be fully excluded.

Incidents comprise the following categories: battles, violence against civilians, remote violence, riots/protests, non-violent strategic activities. For details on these categories, please see

- ACLED – Armed Conflict Location & Event Data Project: Armed Conflict Location and Event Data Project (ACLED) User Quick Guide, April 2019
https://acleddata.com/acleddatanew/wp-content/uploads/2021/11/ACLED_General-User-Guide_April-2019.pdf
- ACLED – Armed Conflict Location & Event Data Project: FAQs: ACLED Fatality Methodology, February 2020
https://acleddata.com/acleddatanew/wp-content/uploads/2021/11/ACLED_FAQs-Fatalities-Methodology_v1_February-2020.pdf
- ACLED – Armed Conflict Location & Event Data Project: Armed Conflict Location and Event Data Project (ACLED) Codebook, January 2021
https://acleddata.com/acleddatanew/wp-content/uploads/2021/11/ACLED_Codebook_v1_January-2021.pdf

Conflict incidents per province

Province	Number of incidents	Number of incidents with fatalities	Number of fatalities
Al Hasakah	430	81	362
Aleppo	444	70	119
Ar Raqqa	318	80	220
As Suwayda'	49	5	6
Damascus	5	3	3
Dar'a	146	88	129
Dayr Az Zawr	282	68	185
Hamah	134	24	78
Hims	52	24	103
Idlib	359	37	76
Lattakia	24	3	13
Quneitra	5	1	1
Rif Dimashq	57	39	56
Tartus	1	1	1

Localization of conflict incidents

Note: The following list is an overview of the incident data included in the ACLED dataset. More details are available in the actual dataset (date, location data, event type, involved actors, information sources, etc.). The data's precision varies among the incidents: a town may represent a region, or the provincial capital may be used if the precise location of an incident is unknown. In the following list, the names of event locations are taken from ACLED, while the administrative region names are

taken from GADM data which serves as the basis for the maps above.

In **Al Hasakah**, 430 incidents killing 362 people were reported. The following locations were among the affected: Abiad, Abu Hamdah, Abu Rasin, Ain Diwar, Al Asadiyah, Al Assadiyah, Al Dadushieh, Al Hariri, Al Sab'a Wa Arba'en, Al Waleed Border Crossing, Al-Hasakeh, Al-Hasakeh - Al Kallaseh, Al-Hasakeh - Al Nashweh Al Gharbiyeh, Al-Hasakeh - Al-Aziziyeh, Al-Hasakeh - Ghoweran, Al-Hasakeh - Msheirfeh, Al-Hasakeh - Salhiyeh, Al-Kasra, Al-Maabdaa, Al-Malikeyyeh, Al-Sa'da, Al-Tuwinah, Al-Yarubiyah, Alia, Amuda, Aradah, Areshet Ras El Ein, Aziziyeh, Bir Kanis, Dada Abdal, Darbasiyah, Dardara, Dashishah, Eastern Elweh, Eastern Hanna, Eastern Tall Ward, Fatuma, Ghabashiah, Himo, Hole, Hole Camp, Hussein al Hajalah, Ilyas, Jabal Abdulaziz, Jatal, Kashqa, Khadrawi, Khanik, Kharab Rashak, Kharzeh, Khashmaniyah, Khatuniya Bahra, Kherbet Al Sha'er, Khirbat Al Tamr, Khweiled Foqani, Kozliyah, Maghloje, Markada, Mjeibreh, Qahtaniyyah, Qermanye, Quamishli, Quamishli Airbase, Ras al-Ain, Rashidiya, Rihaniya, Rmelan, Roj Camp, Rubay'at, Salehiyeh, Salhiyeh, Shadadah, Small Damkhiyeh, Tal Ahmad, Tal Al-Laban, Tal Al-Majdal, Tal Arqam, Tal Baydar, Tal Brak, Tal Farfara, Tal Jammeh, Tal Kifji, Tal Qabr Al-Saghir, Tal Shanan, Tal Tamer, Tall Abbud, Tall Al Dahab, Tall Tawil, Tall al-Jayir, Tawileh, Tell Halaf, Thahr El Arab, Tuwaymin, Um Harmala, Umm Al-Kayf, Umm Al-Khair.

In **Aleppo**, 444 incidents killing 119 people were reported. The following locations were among the affected: A'rima, Abila, Abu Zandin, Afrin, Ain al Arab, Ain al Arab - Kaniya Kurdan, Al Bab, Al Baylouniyeh, Al Hussyah, Al Kawukli, Al Qurt, Al-Alqamiyyeh, Al-Baylonah, Al-Bughaz, Al-Hamidiyyi, Al-Malikeyyeh, Al-Wasita, Al-Yalni, Aleppo, Aleppo - Old Aleppo, Aleppo - Ramousa, Aleppo - Sakhour, Aleppo - Sheikh Maqsoud, Aqibah, Arab Hassan Kabeer, Arab Ushaghi, Arab Wiran, Atareb, Azaz, Baadinli, Babis, Babka, Barad, Bastron, Baza'a, Bermaja, Big Amya, Big Orm, Blaliko, Bulbul, Dabiq, Dana, Dandaniya, Daret Azza, Darmashkanli, Deir Ballut, Donbaly, Ein Daqneh,

Ghazawiyah, Hadath, Harbal, Hawshariya, Haykajah, Hazwan, Ibbin, Jamus Wiran, Jandairis, Jarablus, Jat, Jeb Naassan, Jomrokiyeh, Jub Al Barazi, Julqan, Juwaiq, Kafr Amma, Kafr Khasher, Kafr Naseh Tal Refaat, Kafr Noran, Kafr Taal, Kafra, Kaljibrin, Khalidiyah, Kharab Nas, Kharabishah, Khirbat az Zuwayn, Koran Jandris, Korhyok, Kwaires Military Airbase, Little Habbuba, Little Orm, Little Tafreeah, Ma'btali, Maarrata, Makbas, Mankubeh, Maraanaz, Maratet Um Hosh, Mare', Mashrafat Abu Jabbar, Maskana, Mayasa, Meidan Ekbis, Menagh, Menagh - Military Airbase, Menbij, Mirkan, Miznaz, Mreimin Afrin, Muhsinli, Nayrabiyyeh, Nimane, Olan, Qabasin, Qarah Basha, Qatma, Qebtan al Jabal, Qirq Maghar, Qujman, Qulsuruj, Quriba, Raju, Rashadiyyah, Regiment 46 - Military Base, Sad Al-Shahba, Sahara, Sajur, Samouqa, Sarin, Sayada, Shaalah, Sharan, Shawarighat al Arz, Shaykh Sulayman, Sheikh Aqeel, Sheikh Isa, Sheikh Nasser, Sheikh al-Hadid, Shekhotka, Shimanli, Sorhane, Sosyan, Suran, Tadaf, Tadil, Tal Jijin, Tal Madeeq, Tal Salur, Tall Refaat, Taqad, Tatemrash, Tokhar, Um Adae Ajami, Um Elamad Rasm Elharmal, Um Tamakh, Umm Adasah Khaliliyyah, Upper Kafardali, Wardyah, Yalanquz, Youssef Beik, Zayadiyyeh.

In Ar Raqqa, 318 incidents killing 220 people were reported. The following locations were among the affected: Abu Serra, Akeirshi, Al Dibs, Al Hishah, Al Jahbal, Al Mu'allaq, Al Tabqa, Al-Hurriyyeh, Al-Khaldiyyah, Al-Rasafah, Alhoz, Alia, Ar-Raqqa, Ar-Raqqa - Tishrine, Arida Abu Jarada, Artawaziya, Ayed, Baghdak, Big Sweidiyyeh, Bir Arab, Bir Khat, Bir Khattab, Debsi Afnan, Ein Issa, Fatsa, Ghanim al-Ali, Hadriyat, Hamrat Jumaysah, Hamrat Nasir, Hazimeh, Hora, Hoshan, Hweija al Sawaki, Jurn Aswad, Jurneyyeh, Karama, Kasrat Faraj, Khirbat Al-Baqr, Kobarlik, Kor Hassan, Laqta, Little Sweidiyyeh, Maadan, Mahmudli, Mansura, Mushayrifah, Qahtaniyyeh, Qazali, Rashid, Sabka, Safyan, Sahlat al Banat, Saida, Sugar Factory, Sukaryu, Suluk, Tal Samn, Tell Abiad, Um Huwaysh, Zamlah, Zannubah.

In As Suwayda', 49 incidents killing 6 people were reported. The following locations were among the affected: Al Gahryeh, Al Harissa, Ariqa, As-Sweida,

Hazm, Kafr Ellahaf, Maf'ala, Majadel, Mazra'a, Nemreh, Qanawat, Qarayya, Shahba, Shaqa, Smeid, Um Dubeib, Um Elzaytun, Um Haratayn.

In Damascus, 5 incidents killing 3 people were reported. The following locations were among the affected: Damascus, Damascus - Al-Qadam.

In Dar'a, 146 incidents killing 129 people were reported. The following locations were among the affected: 52nd Armored Brigade, Abdin, Adwan, Al-Na'ema, Al-Qanniyeh, Ankhel, As-Sanamayn, Ash-Shajara, Atman, Da'el, Dar'a, Dar'a - Al-Sabeel, Dar'a - Al-Sad, Dar'a - Shuhada, Eastern Ghariyyeh, Eastern Maliha, Ein Thakar, Gharz, Hrak, Izra', Jasim, Jlein, Karak, Kherbet Ghazala, Mahjeh, Mataeiyyeh, Mseifra, Mzeireb, Nafeaa, Nahj, Namar, Nasib, Nasib Border Crossing, Nawa, Sahm El Golan, Sayda, Sheikh Miskine, Tafas, Tal Shihab, Tassil, Tiba, Um Elmayathen, Um Walad, Western Maliha, Yadudeh.

In Dayr Az Zawr, 282 incidents killing 185 people were reported. The following locations were among the affected: Abu Hamam, Abu Hardoub, Abul Nitel, Al Arqub, Al Asbah Farm, Al Mayadin, Al Mayadin - City Bridge, Al Sabkhah, Al Shanan, Al Shu'aytat, Al Sikhah, Al Tahat, Al-Asbah farms, Al-Bahra, Al-Bukamal, Al-Hawayij, Al-Heri, Al-Hessan, Al-Junaynah, Al-Kashma, Al-Kharata Oil Field, Al-Kubar, Al-Omar Oil Field, Al-Sayjan - Oil Field, Al-Shahabat, Al-Zabari, Ali, Ash Shula, Ashara, Baghuz, Basira, Bishri Mountain - Deir-ez-Zor, Dablan, Dahleh, Daman, Darnaj, Deir-ez-Zor, Deir-ez-Zor - Al-Bogeleyyah, Deir-ez-Zor - Al-Joura-Al-Thawra, Deir-ez-Zor - Al-Qosor, Deir-ez-Zor - Baajein, Deir-ez-Zor - Hatla, Deir-ez-Zor - Industrial Zone, Deir-ez-Zor - Tashreen - Harabesh, Eastern Jurdi, Ghabra, Gharanij, Hajin, Harijiyyah, Harmushiyah, Hawayej Bumasaa, Hawayij Thiban, Hreiji, Jadid Bakkara, Jalaa, Jasmi, Jazaret Elbuhmeid, Jazaret Milaj, Jdid Ekeidat, Jiah, Jneineh, Kaba Jeb, Kasra, Kassar, Kharita, Khasham, Kishkiyyeh, Koniko Gas Field, Lower Baqras, Maadan 'Atiq, Mahkan, Marshadeh, Mashekh, Masrab, Mhemideh, Moezleh, Mutaradah, Namliyyah, Omar - Oil Fields, Qasabi, Quriyyeh, Saalu, Salhiyyeh, Sbeikhan, Shafa, Shiheil, Sosa, Sur,

Sweidan Jazira, T2 Pumping Station, Tabni, Takihi, Tayib Al-Fal, Tayyana, Thiban, Tiba, Western Jurdi, Zghir Jazireh, Zir.

In **Hamah**, 134 incidents killing 78 people were reported. The following locations were among the affected: Al Ghab Plain, Al-Hamidiyah, Al-Qahera, Al-Sirmaniyah, Ankawi, Aqareb al-Safi, Arfa, Arshuneh, As-Saan, As-Salamiyeh, Barakeh, Doqmaq, Dweir Elakrad, Hakora, Hama, Hamimat, Ithariyah, Jinan, Jurin, Kherbet Elnaqus, Lower Amiq, Mabuja, Mansura, Masyaf, Oqeirbat, Qamhana, Qulaydin, Rahjan, Sheikh Hilal, Suran, Tal Salhab, Tal Wassit, Tanjarah, Tiba Elemam, Zakoom, Ziyara.

In **Hims**, 52 incidents killing 103 people were reported. The following locations were among the affected: Aabel, Alianiyeh, Ghanto, Hamimat, Harbisha, Homs, Homs - Al-Zahra, Humaymeh, Jabal Omour, Jabal Sha'er, Mahin, Sokhneh, T4 Pumping Station, Tadmor, Talbiseh, Third Station.

In **Idlib**, 359 incidents killing 76 people were reported. The following locations were among the affected: Afes, Al Duweir, Al Fatatra, Al Hallubah, Ariha, Armanaz, Atmah, Balshun, Balyun, Banin, Bara, Barisha, Bennsh, Dadikh, Dar Al-Kabira, Darkosh, Deir Hassan, Deir Sunbul, Ehsem, Ein El-Bayda, Ein Laruz, Fleifel, Ftireh, Hantutin, Harim, Hersh Banin, Idleb, Idleb Central Prison, Jabal Arba'in, Jabal al-Zawiya, Jadraya, Jisr-Ash-Shugur, Jobas, Kafir, Kafr Battikh, Kafr Deryan, Kafr Lata, Kafr Musa, Kafr Nobol, Kafr Oweid, Kafr Shalaya, Kafruma, Kansafra, Kelly, Khan al-Sabeel, Kherbet Eljoz, Ma'arrat An Nu'man, Maarbali, Maaret Al Naasan, Majdaliya, Mantaf, Marayan, Milaja, Mozra, Mseibin, Nahar Al Abiad, Nayrab, Odwan, Qoqfin, Ruwaiha, Salqin, San, Saraqab, Sarmin, Sfuhen, Sheikh Yousef, Shinan, Sijer - Bqesemtoh, Teftnaz, Termala, Termanin, Um Nir.

In **Lattakia**, 24 incidents killing 13 people were reported. The following locations were among the affected: Ein Issa, Jabal al-Akrad, Jabal al-Turkman, Jeb al Ahmar, Kabani, Salma, Tallat Abu Ali.

In **Quneitra**, 5 incidents killing 1 person were reported. The following locations were among the affected: Baath, Hadar, Hurriyeh, Quneitra - Golan Border Crossing, Rweheineh.

In **Rif Dimashq**, 57 incidents killing 56 people were reported. The following locations were among the affected: Adra Central Prison, Al Qutayfah, Damascus - International Airport, Deir Attiyeh, Deir Elasafir, Duma, Hamouriya, Harasta, Hseiniyeh, Jamraya, Kanaker, Khan Danoun, Kisweh, Nashabiyeh, Otaqa, Qara, Qodsayya, Rukban, Sidnaya, Sidnaya Military Prison, Tanf, Wadi Barada, Yabroud, Zakiyeh, Zamalka.

In **Tartus**, 1 incident killing 1 person was reported. The following location was among the affected: **Duraykish**.

Sources

- ACLED – Armed Conflict Location & Event Data Project: Mapping Territorial Control, Contestation, and Activity in Syria; Version 2, March 2019a
<https://www.acleddata.com/download/35243/>
- ACLED – Armed Conflict Location & Event Data Project: Security Forces: Kurdish Forces across Iraq, Syria and Iran, April 2019b
<https://www.acleddata.com/download/35245/>
- ACLED – Armed Conflict Location & Event Data Project: Middle East (20 May 2022), 20 May 2022
<https://www.acleddata.com/download/2915/>
- GADM – Global Administrative Areas: gadm36_levels.shp, Version 3.6, 6 May 2018a
http://biogeo.ucdavis.edu/data/gadm3.6/gadm36_levels.shp.zip
- GADM – Global Administrative Areas: gadm36_SYR.shp.zip, Version 3.6, 6 May 2018b
https://biogeo.ucdavis.edu/data/gadm3.6/shp/gadm36_SYR.shp.zip
- Raleigh, Clionadh; Linke, Andrew; Hegre, Håvard, and Karlsen, Joakim: "Introducing ACLED-Armed Conflict Location and Event Data", in: Journal of Peace Research (47(5) 2010), pp. 651–660
<http://jpr.sagepub.com/content/47/5/651.full.pdf+html>
- Smith, Walter H. F. and Wessel, Paul: Global Self-consistent Hierarchical High-resolution Geography (GSHHG), Version 2.3.4, 1 May 2015
<https://www.ngdc.noaa.gov/mgg/shorelines/data/gshhg/latest/>

Disclaimer

Event data may be revised or complemented in future updates. Updates in ACLED's datasets will not necessarily be reflected in ACCORD's reports if the update occurs close to or after the latter's publication. Changes in the sources used by ACLED to collect incident data might affect the comparability of data over time. For more information on ACLED's methodology, please see www.acleddata.com/resources/. For more information on ACCORD's products based on the data, please see the ecoi.net blog posts tagged with "ACLED". The lack of information on an event in this report does not permit the inference that it did not take place. The boundaries and names displayed do not imply endorsement or acceptance by the Austrian Red Cross.

Cite as

- ACCORD – Austrian Centre for Country of Origin & Asylum Research and Documentation: Syria, first quarter 2022: Update on incidents according to the Armed Conflict Location & Event Data Project (ACLED), 29 June 2022