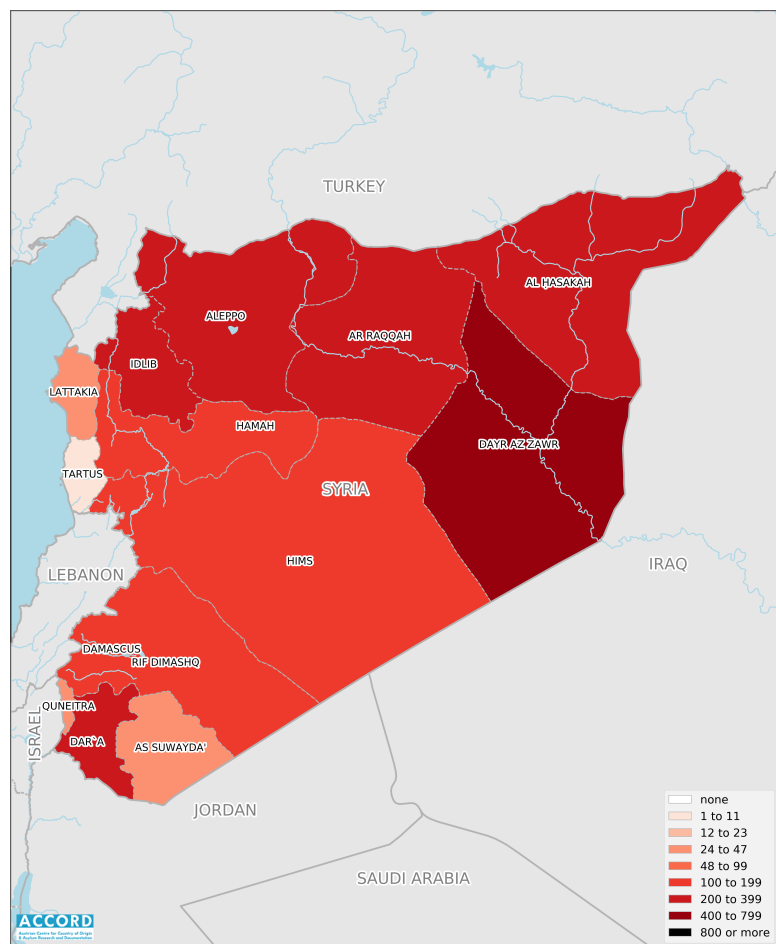


SYRIA, YEAR 2021:

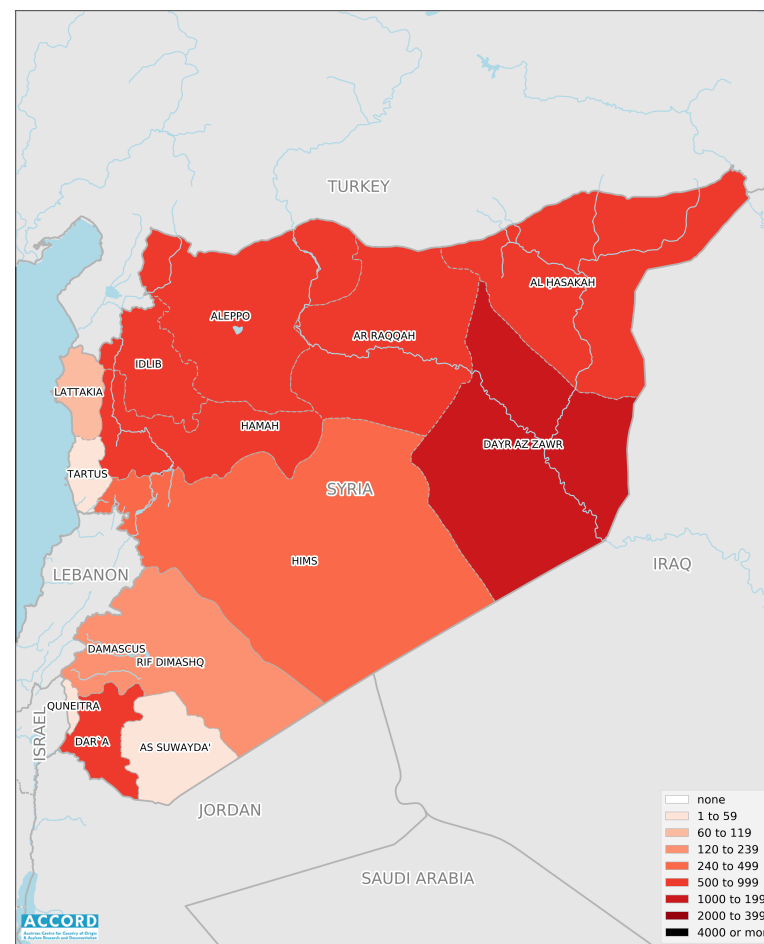
Update on incidents according to the Armed Conflict Location & Event Data Project (ACLED)

compiled by ACCORD, 30 May 2022

Number of reported incidents with at least one fatality



Number of reported fatalities



National borders: [GADM, 6 May 2018a](#); administrative divisions: [GADM, 6 May 2018b](#); incident data: [ACLED, 20 May 2022](#); coastlines and inland waters: [Smith and Wessel, 1 May 2015](#)

Contents

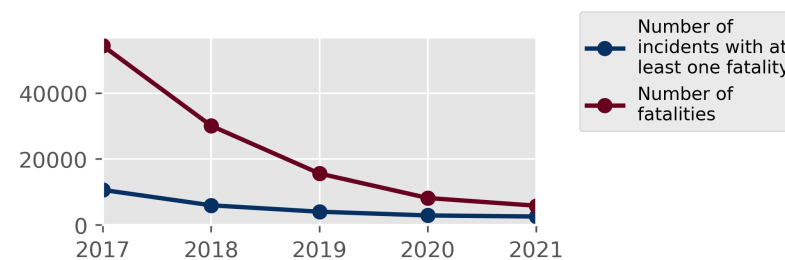
Number of reported fatalities	1
Number of reported incidents with at least one fatality	1
Conflict incidents by category	2
Development of conflict incidents from 2017 to 2021	2
Methodology	3
Conflict incidents per province	4
Localization of conflict incidents	4
Disclaimer	9

Conflict incidents by category

Category	Number of incidents	Number of incidents with at least one fatality	Number of fatalities
Explosions / Remote violence	5593	893	2480
Battles	1962	897	2472
Violence against civilians	1829	794	906
Strategic developments	960	3	6
Protests	341	4	7
Riots	45	2	4
Total	10730	2593	5875

This table is based on data from ACLED (datasets used: [ACLED](#), 20 May 2022).

Development of conflict incidents from 2017 to 2021



This graph is based on data from ACLED (datasets used: [ACLED](#), 20 May 2022).

Methodology

The data used in this report was collected by the Armed Conflict Location & Event Data Project (ACLED). ACLED collects data on reported conflict events in selected African and Asian countries, Syria being among them. ACLED researchers collect event data from a variety of sources and code them by date, location, agent, and event type.

Most of the data collected by ACLED is gathered based on publicly available, secondary reports. It may therefore underestimate the volume of events. Fatality data particularly is vulnerable to bias and inaccurate reporting, and ACLED states to use the most conservative estimate available. ACLED uses the reports' context to estimate fatalities for events with reported fatalities for which the exact number is unknown ("3" or "10" for plural fatalities, depending on the context; "100" if "hundreds" are mentioned, etc.). For further details on ACLED and for the full data, see www.acleddata.com and [Raleigh; Linke; Hegre, and Karlsen, 2010](#).

Based on this data, the Austrian Centre for Country of Origin & Asylum Research and Documentation (ACCORD) compiles updates on conflict incidents and publishes them on ecoi.net to offer another access point to the ACLED datasets.

It is advised to employ extreme caution when using fatality numbers.

Assessments of the security situation should not be based solely on quantitative analysis of event data.

Please see ACLED's additional methodological paper for Syria: [ACLED, March 2019a](#), [ACLED, April 2019b](#)

Geographic map data is primarily based on GADM, complemented with other sources if necessary. Incidents are mapped to GADM provinces using the provinces in ACLED data. Province names and borders may differ between ACLED and

GADM. Incidents that could not be located are ignored. The numbers included in this overview might therefore differ from the original ACLED data. ACLED uses varying degrees of geographic precision for the individual incidents, depending on what level of detail is reported. Thus, towns may represent the wider region in which an incident occurred, or the provincial capital may be used if only the province is known. Erroneous location data, especially due to identical place names, cannot be fully excluded.

Incidents comprise the following categories: battles, violence against civilians, remote violence, riots/protests, non-violent strategic activities. For details on these categories, please see

- ACLED – Armed Conflict Location & Event Data Project: Armed Conflict Location and Event Data Project (ACLED) User Quick Guide, April 2019
https://acleddata.com/acledatanew/wp-content/uploads/2021/11/ACLED_General-User-Guide_April-2019.pdf
- ACLED – Armed Conflict Location & Event Data Project: FAQs: ACLED Fatality Methodology, February 2020
https://acleddata.com/acledatanew/wp-content/uploads/2021/11/ACLED_FAQs-Fatalities-Methodology_v1_February-2020.pdf
- ACLED – Armed Conflict Location & Event Data Project: Armed Conflict Location and Event Data Project (ACLED) Codebook, January 2021
https://acleddata.com/acledatanew/wp-content/uploads/2021/11/ACLED_Codebook_v1_January-2021.pdf

Conflict incidents per province

Province	Number of incidents	Number of incidents with fatalities	Number of fatalities
Al Hasakah	1532	346	622
Aleppo	1998	308	701
Ar Raqqa	1212	296	780
As Suwayda'	83	39	47
Damascus	26	14	41
Dar'a	897	375	649
Dayr Az Zawr	1292	473	1131
Hamah	926	143	547
Hims	208	114	402
Idlib	2186	307	698
Lattakia	138	30	70
Quneitra	66	31	39
Rif Dimashq	161	113	140
Tartus	5	4	8

Localization of conflict incidents

Note: The following list is an overview of the incident data included in the ACLED dataset. More details are available in the actual dataset (date, location data, event type, involved actors, information sources, etc.). The data's precision varies among the incidents: a town may represent a region, or the provincial capital may be used if the precise location of an incident is unknown. In the following list, the names of event locations are taken from ACLED, while the administrative region names are

taken from GADM data which serves as the basis for the maps above.

In **Al Hasakah**, 1532 incidents killing 622 people were reported. The following locations were among the affected: **Abdan**, **Abiad**, **Abu Hamdah**, **Abu Khashab**, **Abu Rasin**, **Adlah**, **Ain Diwar**, **Al Adwaniyah**, **Al Asadiyah**, **Al Assadiyah**, **Al Baida**, **Al Dalawiyah**, **Al Jawadiyah**, **Al Kawashia**, **Al Rughay**, **Al Taif**, **Al Ushaytah**, **Al Waleed Border Crossing**, **Al-Amirat**, **Al-Atshanah**, **Al-Dahma**, **Al-Fej**, **Al-Hasakeh**, **Al-Hasakeh - Al Mufti**, **Al-Hasakeh - Al Rusafa**, **Al-Hasakeh - Al-Aziziyeh**, **Al-Hasakeh - Ghoweran**, **Al-Hasakeh - Housh**, **Al-Ba'er**, **Al-Hasakeh - Msheirfeh**, **Al-Hasakeh - Salhiyeh**, **Al-Hasakeh - Tal Hajar**, **Al-Karameh**, **Al-Kasra**, **Al-Maabdaa**, **Al-Malha**, **Al-Malikeyyeh**, **Al-Sa'da**, **Al-Shamsani**, **Al-Shiyahhi**, **Al-Yarubiyah**, **Alia**, **Amuda**, **Aniq El Hawa**, **Aradah**, **Areeshah**, **Areshet Ras El Ein**, **Arisha Camp**, **As-Safeh**, **Aziziyeh**, **Azzawi**, **Bab al Kheir**, **Big Damkhiyeh**, **Bir Al Nafayil**, **Dada Abdal**, **Daghaim Ajaj**, **Darbasiyah**, **Dardara**, **Dashishah**, **Dsheisha**, **Dwerah**, **Eastern Al-Suwaydiyah**, **Eastern Tall Ward**, **Elwet Eldisheisha**, **Fadghami**, **Fakkeh**, **Hadaj**, **Hamu**, **Harir**, **Hdadiyeh**, **Himo**, **Hole**, **Hole Camp**, **Ilyas**, **Jabal Abdulaziz**, **Jaroudiyah**, **Jirmaz**, **Kabibah Oil Field**, **Khadrawi**, **Kharab Eljir**, **Kharzeh**, **Khashmaniyah**, **Khatuniya Bahra**, **Khazaa**, **Kherbet Al Sha'er**, **Kherbet Jamu**, **Khirbat Al Tamr**, **Khuwaybirah**, **Kishkish Jabbur**, **Kozliyah**, **Laylan**, **Mabrouka**, **Maghloje**, **Mahmudiyeh**, **Manajir**, **Manakh**, **Markada**, **Mjeibreh**, **Msheirfeh Remo**, **Muraykiz**, **Naem Al Jallud**, **Qahtaniyyah**, **Qana**, **Qasemiyeh**, **Qashqa**, **Qermanye**, **Quamishli**, **Quamishli Airbase**, **Ras al-Ain**, **Rashidiya**, **Rawya**, **Rihaniya**, **Rmelan**, **Roj Camp**, **Rubay'at**, **Safya**, **Salehiyeh**, **Sayibah**, **Semalka Border Crossing**, **Shadadah**, **Tal Al-Laban**, **Tal Baydar**, **Tal Baydar Haskeh**, **Tal Brak**, **Tal Elamir**, **Tal Hmis**, **Tal Jammeh**, **Tal Kifji**, **Tal Maaruf**, **Tal Shanan**, **Tal Shayr**, **Tal Tamer**, **Tal Tishrine**, **Tal-Ameriyeh**, **Tall Al Dahab**, **Tall Diyab**, **Tall Hamal**, **Tall Kazuq**, **Tall Kharbayt**, **Tall Tawil**, **Tall al-Jayir**, **Tawileh**, **Tell Halaf**, **Thalja**, **Torat**, **Tuwaymin**, **Um Harmala**, **Um Hojairah**, **Um Shu'ayfah**, **Umm Al-Kayf**, **Umm Al-Khair**, **Western Tal Hamam**, **Ya'robiyah**.

In Aleppo, 1998 incidents killing 701 people were reported. The following locations were among the affected: A'rima, Abla, Abu Zandin, Abyan Saman, Abzemo, Afrin, Aghtrin, Ahras, Ain al Arab, Ain al Arab - Western Boutan, Ajil, Al Bab, Al Baylouniyeh, Al Habata, Al Hussyah, Al Kawukli, Al Muqri, Al Qantara, Al Qurt, Al Salameh, Al'awasi, Al-Alqamiyyeh, Al-Batushiyah, Al-Baylonah, Al-Bohouth al-Elmia, Al-Borj, Al-Bughaz, Al-Khafsah, Al-Malikeyyeh, Al-Yalni, Aleppo, Aleppo - Al-Ashrafiyya, Aleppo - Fardos, Aleppo - Hameidiyyeh, Aleppo - Karm Mayassar, Aleppo - Masaken Hanano, Aleppo - Municipal Palace, Aleppo - Ramousa, Aleppo - Salah Al-Dina, Aleppo - Shahabaa, Aleppo - Sheikh Maqsoud, Amarnah, Andan, Anqalah, Aqibah, Ar-Ra'ee, Arab Hassan Kabeer, Arab Hassan Saghir, Arab Wiran, Arhab, Arnaz, Asaliyeh, Ashmah, Aster, Atareb, Aykadah, Aytawiran Tahtani, Azaz, Azraq, Baadinli, Bab Al Salameh, Bahfis, Bala, Barad, Bassilhaya, Bastron, Basufan, Basuta, Batabu, Baza'a, Bene, Big Habbuba, Big Orm, Big Sukariyeh, Bir Tafreeah, Biyanoun, Bleikha, Blinta, Bulbul, Burj Al-Qas, Burj Haydar, Buwaybiyah, Byanun, Dabis, Dadat, Daghelbash, Dandaniya, Daret Azza, Dargir - Deir al Kabir, Deir Ballut, Deir Jamal, Deir Sawan, Ein Daqneh, Enab, Fafertin, Farat, Ghandorah, Ghazawiyah, Haj Qassem, Hajj Bilal, Halisa, Hamra, Hamran, Handarat, Harbal, Haritan, Hawar Killis, Hawshariya, Hawzan, Haykajah, Hayyan, Hazwan, Himar, Hota, Hsajek, Hudhud, Ibbin, Ihtaymilat, Iskan, Jabal Al Sheikh Barakat, Jalamah, Jalbul, Jamus Wiran, Jandairis, Jarablus, Jat, Jeb Amran, Jeb Makhzum, Jeineh, Jomrokiyeh, Jub al Hamir, Julqan, Kaan Kurk, Kabashin, Kaebebeh, Kafr Aleppo, Kafr Amma, Kafr Antoun, Kafr Ghan, Kafr Janna, Kafr Kalbein, Kafr Karmin, Kafr Khasher, Kafr Naha, Kafr Naseh Tal Refaat, Kafr Noran, Kafr Safra, Kafr Shil, Kafr Taal, Kafra, Kafrynaya, Kaljibrin, Kalouta, Karsan, Kashtaar, Khalidiyah, Khanaser, Khirbat az Zuwayn, Khirbet Mohsen, Kimar, Kobla, Korhyok, Kreidiyeh, Kulyan, Kurke Al-Tahtaniyah, Kwaires Military Airbase, Little Orm, Lower Shyookh, Ma'btali, Maamal Ushagi, Maarin, Maarrata, Mahmoudiyah, Mahsana, Maktaa Hajar, Maraanaz, Maratet Um Hosh, Mare', Maskana, Mayasa, Maydan - Kork Kitan, Maydankay Dam, Mazaalah, Meidan Ekbis, Memit, Menagh, Menagh - Military Airbase, Menbij,

Meydanki, Misherefe, Miznaz, Mreimin Afrin, Muhsinli, Nabul, Nayrabiyyeh, Omar Ushaghi, Oqayba, Qabasin, Qabr Al Makri, Qarah Basha, Qarah Gol, Qarah Tabah, Qarra, Qastal Khadiriyyah, Qatma, Qdeiran, Qebtan al Jabal, Qermittliq, Qirata, Qirq Maghar, Qotan, Qujman, Qulsuruj, Qunaytirah Mountain, Qurna, Rajm al-Sawwan, Raju, Ramadaniyyah, Rashadiyyah, Regiment 111 Army Base, Regiment 46 - Military Base, Sad Al-Shahba, Sad Tishreen, Sagher, Sahara, Saidiyeh, Sajur, Samouqa, Sandaf, Sayada, Seftak, Semalka, Shaalah, Shamarekh, Shamarin, Sharan, Shawarighat al Arz, Shaykh Sulayman, Sheikh Aqeel, Sheikh Aqil, Sheikh Helal, Sheikh Isa, Sheikh Najjar, Sheikh Nasser, Sheikh al-Hadid, Shekhotka, Shewargha Guzan, Shweiha, Sorhane, Sosyan, Sugar Factory, Sukkariyyah Saghira, Suran, Surka, Tadaf, Tadil, Tal Ajar, Tal Elhawa, Tal Jijin, Tal Madeeq, Tall Qarah, Tall Refaat, Tall Sha'eer, Tall Sussin, Tall Unayb, Tanab, Taqad, Tatemrash, Tathmos, Terhin, Tokhar, Turandah, Turkman Bareh, Tuwama, Tuways, Tweis, Um Adae Ajami, Um Adase, Um Jlud, Umm Adasah Khaliliyyah, Umm Rotha Fawqani, Umm Salasil, Umm al Qarah, Urum al-Kubra, Urum al-Sughra, Utmanli, Wadhah, Wahshiyeh, Waqqah, Wardyah, Western Khaltan, Yalishli, Yazi Bagh, Zahraa, Ziraa, Ziyara, Ziyara Afrin, Zornaqal, Zur Maghar.

In Ar Raqqa, 1212 incidents killing 780 people were reported. The following locations were among the affected: 93rd Brigade Army Base, Abar Quway'an, Abbara, Abdi Koy, Abu Hammad, Abu Haya, Abu Khurayza, Abu Serra, Abu Wahl, Adnaniyyeh, Akeirshi, Al Hishah, Al Jahbal, Al Masaudiyyah, Al Mu'allaq, Al Mushayrfah, Al Tabqa, Al Tabqa - Airbase, Al Zaidi, Al-Asadiyyah, Al-Hurriyyeh, Al-Khaldiyyah, Al-Rasafah, Al-Salam Alaykum, Al-Shridah, Alhoz, Ali Bajliyyah, Ar-Raqqa, Ar-Raqqa - Al-Dar'eiyyah, Ar-Raqqa - Al-Nahdah, Ar-Raqqa - Al-Rasheed, Ar-Raqqa - Amin, Ar-Raqqa - Rafqa, Ar-Raqqa - Tishrine, Ar-Raqqa - Yarmuk, Arbed, Arida Abu Jarada, Arida Ojeil, Artawaziya, Ath-Thawrah Oil Fields, Ayed, Ayuj, Beir Al-Hashim, Big Maghalla, Big Sweidiyyeh, Bir Arab, Bir Elsabkhawi, Bir Kino, Bir Tamah, Debsi Afnan, Debsi Faraj, Division 17, Eastern Zamleh, Ein Al-Arus, Ein Issa, Fahdeh Oil Field, Fatsa, Ghanim al-Ali, Ghassaniya, Hadriyat, Hala Khas, Hammam

al Turkman, Hamrat Balasim, Hamrat Nasir, Hawi Elhawa, Hazimeh, Hitash, Hora, Hoshan, Hunaida, Hweija al Sawaki, Hweijet al Abd, Jadida, Jarkah, Jazrah, Jdaïdat Kahit, Jdaydet Khabur, Jurneyyeh, Kalta, Karama, Kasrat Affan, Kasrat Faraj, Kdeiran, Khafat Salem, Khafiyah, Khamisiyeh, Khass 'Alaj, Kherbet Elroz, Khirbat Al-Baqr, Khneiz, Khunayz al-Salman, Kobarlik, Kor Hassan, Krein, Kuramaza, Laqta, Maadan, Mab'oujeh, Mahmudli, Mansura, Mazra'at Tishrin, Modar, Mushayrifah, Namisa, Qadessiyeh Kajla, Qahtaniyyeh, Qantari, Qazali, Rabee'a, Ramleh, Raqqet Samra, Rohayat, Saada, Sabka, Safyan, Sahlat al Banat, Saida, Sakoura, Sefsafa, Sfayieh Oil Fields, Shanina, Sharkrak, Sugar Factory, Sukaryu, Suluk, Sweida, Tal Fandar, Tal Samn, Tell Abiad, Tishrin 6, Um Huwaysh, Wasta, Western Jaabar, Western Kabsh, Western Salhabiyeh, Yamama, Zamlah, Zannubah, Zunnar, Zur Shummar.

In **As Suwayda'**, 83 incidents killing 47 people were reported. The following locations were among the affected: Al Harissa, Al Saqiya, Al Shomarah, Al-Tayba, Al-Thaala, Ara, As-Sweida, Dara, Deir Dama, Dor, Khalkhaleh, Khalkhla Airbase, Kherba, Kherbet Awad, Mazra'a, Nemreh, Qanawat, Qarayya, Qaysama, Raha, Rassas, Sahwat Al-Balata, Shahba, Smei', Um Dubeib, Um Elrumman, Um Elzaytun, Walgha.

In **Damascus**, 26 incidents killing 41 people were reported. The following locations were among the affected: Damascus, Damascus - Al-Salihiyah, Damascus - Barzeh, Damascus - Dummar, Damascus - Old City, Damascus - Rukn El-Din, Damascus - Soumariyyeh, Patrol Palestine Branch.

In **Dar'a**, 897 incidents killing 649 people were reported. The following locations were among the affected: 38th Brigade, Abdin, Abtaa, Adwan, Ajami, Al Tabriyat, Al-Dali, Al-Harra, Al-Na'ema, Al-Qusayr, Al-Shyahaa, Al-Sourah, Alma, Alyeh, Ankhel, Aqraba, As-Sanamayn, Ash-Shajara, Atman, Barqa, Beit Arra, Bekar, Bisr Elharir, Busra Esh-Sham, Da'el, Dar'a, Dar'a - Air Defense Base, Dar'a - Al-Abbasiyah, Dar'a - Al-Mansheyyi, Dar'a - Al-Sabeel,

Dar'a - Al-Sad, Dar'a - Al-Yarmouk, Dar'a - Arbaine, Dar'a - Baath, Dar'a - Bahar, Dar'a - Elshahid Basil Elasad, Dar'a - Karak, Dar'a - Maysalun, Dar'a - Oumawiyeen, Dar'a - Shuhada, Deir Eladas, Deir al Bakht, Eastern Ghariyeh, Eastern Maliha, Eib, Ein Thakar, Faqie, Ghabagheb, Gharz, Ghasm, Hit, Hrak, Izra', Jabaliyeh, Jasim, Jizeh, Jlein, Jomleh, Kafr Nassij, Kafr Shams, Kahil, Karak, Kharab Shahem, Kherbet Ghazala, Khirbet Qias, Lajat, Maaraba, Mahjeh, Mankat Al-Hatab, Mataeiyyeh, Mseifra, Mzeireb, Mzerea, Nafeaa, Nahj, Nahta, Namar, Nasib, Nasib Border Crossing, Nawa, Qarfa, Rakhim, Sahm El Golan, Sahwa, Samlin, Sayda, Shabraq, Sheikh Miskine, Sheikh Saed, Tabneh, Tafas, Tal Shihab, Tall Al Samn, Tall al Jumou, Tassil, Tiba, Um Elmayathen, Um Walad, Western Ghariyeh, Western Maliha, Yadudeh, Yarmouk Basin, Zayzun.

In **Dayr Az Zawr**, 1292 incidents killing 1131 people were reported. The following locations were among the affected: Abbas, Abu Hamam, Abu Hardoub, Abu Khashab, Abul Nitel, Al Asbah Farm, Al Hamdan, Al Jafra - Oil field, Al Jamah, Al Kashmeh, Al Mayadin, Al Mayadin - City Bridge, Al Sabkhah, Al Salhiyyah, Al Shanan, Al Shu'aytat, Al Sikhah, Al-Asbah farms, Al-Bahra, Al-Bukamal, Al-Bukamal Border Crossing, Al-Hawayij, Al-Hawi, Al-Heri, Al-Hessan, Al-Hussainiyah, Al-Junaynah, Al-Kharata Oil Field, Al-Kubar, Al-Omar Oil Field, Al-Panorama, Al-Sayyal, Al-Shahabat, Al-Sina'a, Al-Teem - Oil Field, Al-Zabari, Ali, As Sukkariyah, Ash Shula, Ashara, Ayyash, Baghuz, Basira, Bishri Mountain - Deir-ez-Zor, Bogeleyyeh, Breiha, Bseitine, Dahleh, Daman, Darnaj, Deir-ez-Zor, Deir-ez-Zor - Al-Joura-Al-Thawra, Deir-ez-Zor - Al-Qosor, Deir-ez-Zor - Al-Rashidia, Deir-ez-Zor - Hatla, Deir-ez-Zor - Industrial Zone, Deir-ez-Zor - Military Airbase, Deir-ez-Zor - Tashreen - Harabesh, Deir-ez-Zor Cemetary, Dweir, Eastern Jurdi, Faydat Bin Muwaynah, Ghabra, Gharanij, Gharibah, Gharibeh, Hajin, Harijiyyah, Harizah, Harmushiyah, Hawayej Bumasaa, Hawayij Thiban, Hejneeh, Hreiji, Hurriyah, Jadid Bakkara, Jalaa, Jasmi, Jazaret Elbuhmeid, Jazaret Milaj, Jdid Ekeïdat, Jiah, Jneineh, Kaba Jeb, Kasra, Kassar, Kharita, Khasham, Kishkiyyeh, Koniko Gas Field, Lower Baqras, Maadan 'Atiq, Mahkan,

Marashdeh, Mashekh, Masrab, Mathlum, Mhemideh, Moezleh, Mrat, Mreiyeh, Muaayzilah, Muhasan, Muzan, Mweileh, Namliyah, Omar - Oil Fields, Qetet Elbuleil, Quriyeh, Ruwayshid, Sabah al Khayr, Sajjar, Salhiyeh, Sawa, Sbeikhan, Sfired Tahtani, Shafa, Shaqra, Shiheil, Shmeitieh, Siyal, Sosa, Sur, Sweidan Jazira, Sweiyeh, T2 Pumping Station, Tabiyet Jazira, Tabni, Takihi, Tall Hajif Oil Refineries, Tayib Al-Fal, Tavyana, Thiban, Tiba, Upper Baguz, Upper Baqras, Western Jurdi, Zghir Jazireh, Zir, al-Mojawdeh.

In Hamah, 926 incidents killing 547 people were reported. The following locations were among the affected: Abu Hanaya, Abu Hbeilat, Abu Laffah, Abul Fashafish, Al Ghab Plain, Al Hazzanah, Al Sindyana, Al-Hamidiah, Al-Jakusiyah, Al-Latamna, Al-Mashiak, Al-Qahera, Al-Shari'ah, Al-Sirmaniyah, Alamiyeh, Amara, Amqiyah, Ankawi, Ar Rasif, Arshuneh, As-Saan, As-Salamiyeh, As-Suqaylabiyah, Ayn Sulaymu, Az-Zara, Bahsa, Barakeh, Batish, Bayoud, Bir al-Ghazalah, Braideej, Bweida, Dayr Sunbul, Deir Elfardis, Deir Shmil, Doqmaq, Dweir Elakrad, Ein Al Hammam, Fan Qabli, Fawru, Hakora, Halabiyah, Halfaya, Hama, Hamamiyat, Hamimat, Hasnawi, Hasu Elablawi, Huweiz, Ithariyah, Jabal Abu Darda, Jabl Al-Fasidah, Jalma, Jerniyeh, Jid, Jubbayn, Jurin, Kafr Hud, Kafr Zeita, Kharab Al Sheikh, Kherbet Elnaqus, Lahaya, Lower Amiqa, Maan, Maghir, Mansura, Murak, Na'our Jurin, Na'urat Shathah, Oqeirbat, Qalat Mirza, Qamhana, Qarqur, Qastal, Qastun, Qelib Al-Thawr, Qulaydin, Rahjan, Rasm Al Ahmar, Saboura, Sayad, Shakkushiyah, Shat-ha, Sifsafiyeh, Suran, Tal Bzam, Tal Milh, Tal Wassit, Tanjarah, Tweini, Wadi Al-Azeeb, Zakoom, Zayzun, Zbada, Zelin Checkpoint, Zeyzoun Dam, Ziyara.

In Hims, 208 incidents killing 402 people were reported. The following locations were among the affected: ARK Oil Field, Abul Alaya, Al 'Amiriyah, Al Bahlona, Al Fadhliyah, Al Qusayr, Al Qusayr - Military Air Base, Al Semaqiat, Al-Tayibah, Alzaafaranah, Ar-Rastan, Arak, Farhaniyeh, Farqalas, Hadideh, Homs, Homs - Al-Zahra, Homs - Bab Houd, Homs - Baba Amr, Homs - Hasaweyyah, Homs - Jeb al-Jandali, Homs - Khidr, Homs - Mraiheh, Jabal

Bal'as, Jabal Omour, Jabal Sha'er, Jabal al-Shomriyeh, Jeb Ej-Jarrah, Kafr Laha, Kherbet Tin Noor, Mahin, Masudiyyeh, Qaryatein, Raqama, Sankari, Shayrat Air Base, Sokhneh, T4 Pumping Station, Tadmor, Tal Dahab, Talilah, Talkalakh, Tall Kalakh, Tall Shihab, Tiyas - Airbase, Tweinan, Um Eltababir, Wadi Dabiyat, Western Damina.

In Idlib, 2186 incidents killing 698 people were reported. The following locations were among the affected: Abarita, Abdeta, Abu Zubayr, Afes, Al Alani, Al Burayj, Al Burnas, Al Duweir, Al Fatatra, Al Hallubah, Al Hanboushiyeh, Al Sahn, Al Sawaghiah, Al-Dana, Ar-Rasm, Arbikh, Ariha, Armanaz, Arnaba, Arshani, Atmah, Bab El Hawa, Babilla, Babisqa, Badama, Baksariya, Balshun, Balyun, Banin, Bara, Barisha, Batenta, Bazabur, Bannsh, Big Khwein, Brouma, Bsames, Bsanqul, Bsaqla, Burj Elnumra, Dadikh, Dana, Dar Al-Kabira, Darkosh, Deir Hassan, Deir Lozeh, Deir Sunbul, Eblin, Ehsem, Ein El-Bayda, Ein Laruz, Ein Shib, Ein al Hamra, Eshtabraq, Falyun, Fleifel, Foah, Frikeh, Ftireh, Ghaniyah, Ghassaniyeh, Hafasraja, Halluz, Hamdieh, Hantutin, Haranbush, Harim, Harsh Basanqul, Has, Hazano, Hazarin, Hersh Banin, Hezreh, Humaymat, Idlib, Idlib - Al Gharbi, Idlib Central Prison, Jabal Arba'in, Jabal al-Zawiya, Jadraya, Janudiyeh, Jarada, Jbala, Jisr-Ash-Shugur, Jobas, Joseph, Kadoura, Kafir, Kafr Aruq, Kafr Battikh, Kafr Debbin, Kafr Deryan, Kafr Din, Kafr Ein, Kafr Haya, Kafr Lata, Kafr Lusin, Kafr Mid, Kafr Musa, Kafr Nobol, Kafr Oweid, Kafr Shalaya, Kafr Takharim, Kafraya, Kafirsajna, Kafruhin, Kafruma, Kansafra, Kastan al Tahtani, Kawkabah, Kelly, Ketyan, Khan Shaykun, Khan al-Sabeel, Kherbet Eljoz, Kherbet Ma'rratah, Khirbat Jazraya, Kinda, Kuku, Lajj, Ma'aratah, Ma'arrat An Nu'man, Ma'arrat Mukhus, Ma'arrat Tamasrin, Ma'taram, Maar Dibsi, Maar Shurin, Maarbalit, Maaret Al Naasan, Maaret Alia, Maaret Harma, Maarzaf, Maasaran, Maghara, Majdaliya, Mantaf, Maraand, Marayan, Mardikh, Marj Elzohur, Mastumeh, Mejazir, Meshmeshan, Mhambal, Milaja, Mozra, Murin, Nahleh, Nahliya, Najiyeh, Nayrab, Orm Eljoz, Qah, Qminas, Qoqfin, Qourqeena, Qunaya, Ram Hamdan, Rami, Ras al-Ain, Ruwaiha, Salqin, San, Sanjar, Saraqab, Sararif, Sarja, Sarmada, Sarmin, Selwa,

Sfuhen, Shaghurayt, Shallakh, Sheikh Bahr, Sheikh Yousef, Shinan, Sokkariyeh, Tal 'Adah, Tal Elkaramaj, Talhiyeh, Tall al Nabi Ayoub, Taltita, Teftnaz, Telamnas, Tell al-Ruman, Termala, Termanin, Toun, Tuffahiyeh, Um Rish, Um Zaytuna, Upper Sheikh Sindyan, Yakoubia, Zardana Mashehad, Zarzur, Ziyadah Qibliyyah.

In **Tartus**, 5 incidents killing 8 people were reported. The following locations were among the affected: **Banyas, Duraykish, Tartous.**

In **Lattakia**, 138 incidents killing 70 people were reported. The following locations were among the affected: **Al-Bayda, Al-Haffa, Al-Qardaha, Barzeh Fawqani, Bhamra, Ein Elhur, Ein Issa, Haddada, Hmeimim Air Base, Jabal al-Akrad, Jabal al-Turkman, Jablah, Jeb al Ahmar, Kabani, Kansaba, Kellez, Khadraa, Lattakia, Qal'at Shalaf, Qarah Jaghiz, Ras El Ein - Jiwar Elbaqar, Ruwaysa, Salanfa, Sallur, Salma, Shambar, Shamruran, Tall Rasho, Tardeen, Zaytunah.**

In **Quneitra**, 66 incidents killing 39 people were reported. The following locations were among the affected: **Al Hajja, Al Khashniyyeh, Al Qahtaniyah, Baath, Beer Ajam, Ghadir al Bostan, Hadar, Hameidiyyeh, Jaba, Jbata Elkhashab, Katzrin, Ma'laqa, Momtaneh, Nabe Elsakher, Qarqas, Quneitra, Quneitra - Golan Border Crossing, Qusaybah, Rafid, Rweheineh, Sayda al-Hanout, Sweisa, Tall Kurum, Tall al Shaar, Tarnaja, Um Batna.**

In **Rif Dimashq**, 161 incidents killing 140 people were reported. The following locations were among the affected: **Adra Central Prison, Al Qutayfah, Al-Hama, Arbin, Beit Nayem, Beit Saber, Damascus - International Airport, Deir Maqran, Dhameer, Dhameer Airbase, Dimas, Dreij, Duma, Eftreis, Ein Terma, Haran Alawameed, Harasta, Harasta Elqantara, Jamraya, Jaramana, Kafir Yabus, Kafr Batna, Kanaker, Khan Elshih, Kisweh, M'adamiyat al-Sham, Madaya, Maghar Elmir, Misraba, Qalamoun, Qara, Qodsayya, Raheiba, Rankus, Rukban, Sahnaya, Sarghaya, Sayyeda Zeinab, Sidnaya Military Prison, Talfita, Tanf, Tanf Border Crossing, Zakiyeh, Zamalka.**

Sources

- ACLED – Armed Conflict Location & Event Data Project: Mapping Territorial Control, Contestation, and Activity in Syria; Version 2, March 2019a
<https://www.acleddata.com/download/35243/>
- ACLED – Armed Conflict Location & Event Data Project: Security Forces: Kurdish Forces across Iraq, Syria and Iran, April 2019b
<https://www.acleddata.com/download/35245/>
- ACLED – Armed Conflict Location & Event Data Project: Middle East (20 May 2022), 20 May 2022
<https://www.acleddata.com/download/2915/>
- GADM – Global Administrative Areas: gadm36_levels.shp, Version 3.6, 6 May 2018a
http://biogeo.ucdavis.edu/data/gadm3.6/gadm36_levels.shp.zip
- GADM – Global Administrative Areas: gadm36_SYR.shp.zip, Version 3.6, 6 May 2018b
https://biogeo.ucdavis.edu/data/gadm3.6/shp/gadm36_SYR.shp.zip
- Raleigh, Clionadh; Linke, Andrew; Hegre, Håvard, and Karlsen, Joakim: "Introducing ACLED-Armed Conflict Location and Event Data", in: Journal of Peace Research (47(5) 2010), pp. 651–660
<http://jpr.sagepub.com/content/47/5/651.full.pdf+html>
- Smith, Walter H. F. and Wessel, Paul: Global Self-consistent Hierarchical High-resolution Geography (GSHHG), Version 2.3.4, 1 May 2015
<https://www.ngdc.noaa.gov/mgg/shorelines/data/gshhg/latest/>

Disclaimer

Event data may be revised or complemented in future updates. Updates in ACLED's datasets will not necessarily be reflected in ACCORD's reports if the update occurs close to or after the latter's publication. Changes in the sources used by ACLED to collect incident data might affect the comparability of data over time. For more information on ACLED's methodology, please see www.acleddata.com/resources/. For more information on ACCORD's products based on the data, please see the ecoi.net blog posts tagged with "ACLED". The lack of information on an event in this report does not permit the inference that it did not take place. The boundaries and names displayed do not imply endorsement or acceptance by the Austrian Red Cross.

Cite as

- ACCORD – Austrian Centre for Country of Origin & Asylum Research and Documentation: Syria, year 2021: Update on incidents according to the Armed Conflict Location & Event Data Project (ACLED), 29 June 2022