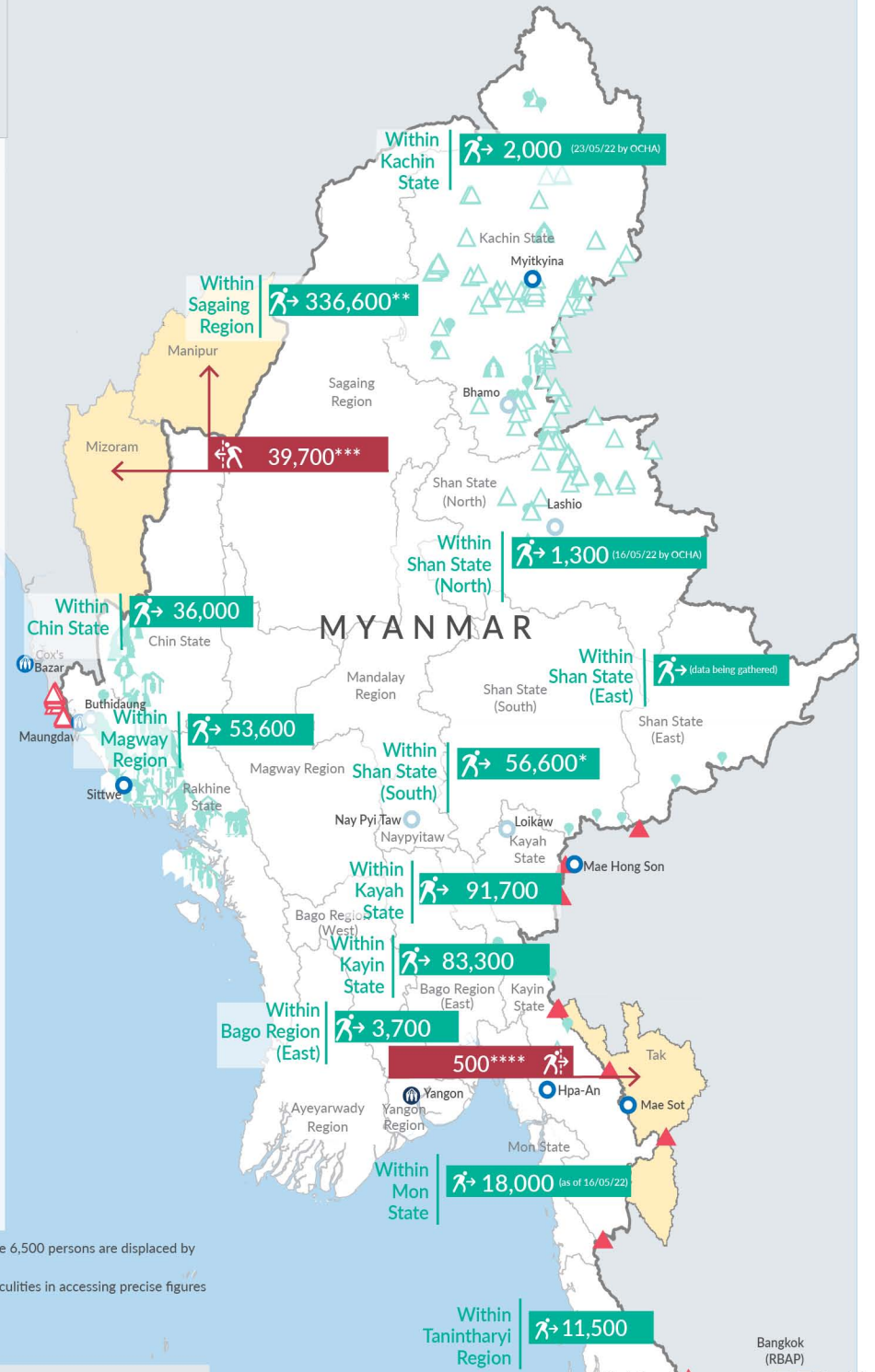


**Key figures**

Estimated # of IDPs 694,300  
 Estimated # of displaced to neighbouring countries 40,200

**Estimated displacement figures by Month**



\*50,100 persons are displaced by armed conflict in neighbouring Kayah State while 6,500 persons are displaced by inter-EAO conflict between SSPP and RCSS  
 \*\*Number may fluctuate in Sagaing Region due to the uncertain situation and difficulties in accessing precise figures  
 \*\*\*Estimates by UNHCR  
 \*\*\*\*Estimates by Tak Border Command Center (TBCC)  
 \*\*\*\*\*Range of figures was used while data collection was in progress

Estimated internal displacement within Myanmar since 1 February 2021 (rounded to the nearest hundred)

Estimated displacement to neighbouring countries since 1 February 2021

IDP unplanned settlement (pre-1 Feb 2021)	UNHCR Regional Bureau
IDP Center (pre-1 Feb 2021)	UNHCR Multi-country office
IDP spontaneous location (pre-1 Feb 2021)	UNHCR Country Office
IDP planned settlement (pre-1 Feb 2021)	UNHCR Sub-Office
Temporary shelter for displaced people from Myanmar	UNHCR Field Office
Refugee, planned settlement	UNHCR Field Unit
States/Provinces with new arrivals	International boundaries

The boundaries and names shown and the designations used on this map do not imply official endorsement or acceptance by the United Nations


## Key figures

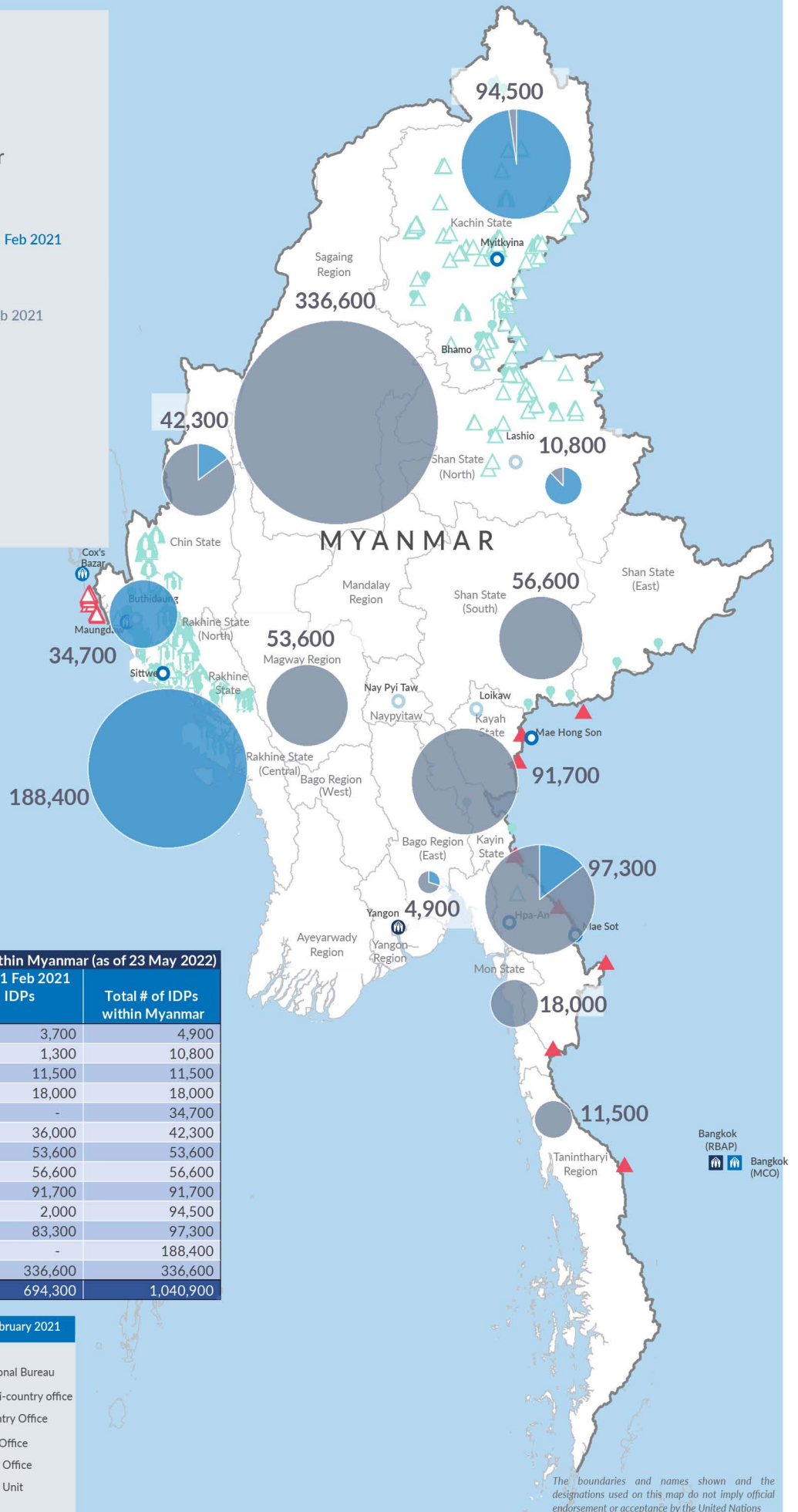

**1,040,900**

Estimated total IDPs within Myanmar


**346,600**  
 Estimated # of IDPs displaced prior to 1 Feb 2021  
 (As of 31 December, 2021)


**694,300**  
 Estimated # of IDPs displaced post 1 Feb 2021  
 (As of 23 May, 2022)


 Prior to 1 Feb 2021


 Post 1 Feb 2021

**Estimated total internally displaced person (IDPs) within Myanmar (as of 23 May 2022)**

State/Region	Prior to 1 Feb 2021 IDPs	Post 1 Feb 2021 IDPs	Total # of IDPs within Myanmar
Bago Region (East)	1,200	3,700	4,900
Shan State (North)	9,500	1,300	10,800
Tanintharyi Region	-	11,500	11,500
Mon State	-	18,000	18,000
Rakhine State (North)	34,700	-	34,700
Chin State	6,300	36,000	42,300
Magway Region	-	53,600	53,600
Shan State (South)	-	56,600	56,600
Kayah State	-	91,700	91,700
Kachin State	92,500	2,000	94,500
Kayin State	14,000	83,300	97,300
Rakhine State (Central)	188,400	-	188,400
Sagaing Region	-	336,600	336,600
Grand Total	346,600	694,300	1,040,900

**Estimated internal displacement within Myanmar Pre+Post 1 February 2021**  
 (rounded to the nearest hundred)

-  IDP unplanned settlement (pre-1 Feb 2021)
-  IDP Center (pre-1 Feb 2021)
-  IDP spontaneous location (pre-1 Feb 2021)
-  IDP planned settlement (pre-1 Feb 2021)
-  Temporary shelter for displaced people from Myanmar
-  Refugee, planned settlement
-  International boundaries
-  UNHCR Regional Bureau
-  UNHCR Multi-country office
-  UNHCR Country Office
-  UNHCR Sub-Office
-  UNHCR Field Office
-  UNHCR Field Unit

The boundaries and names shown and the designations used on this map do not imply official endorsement or acceptance by the United Nations