
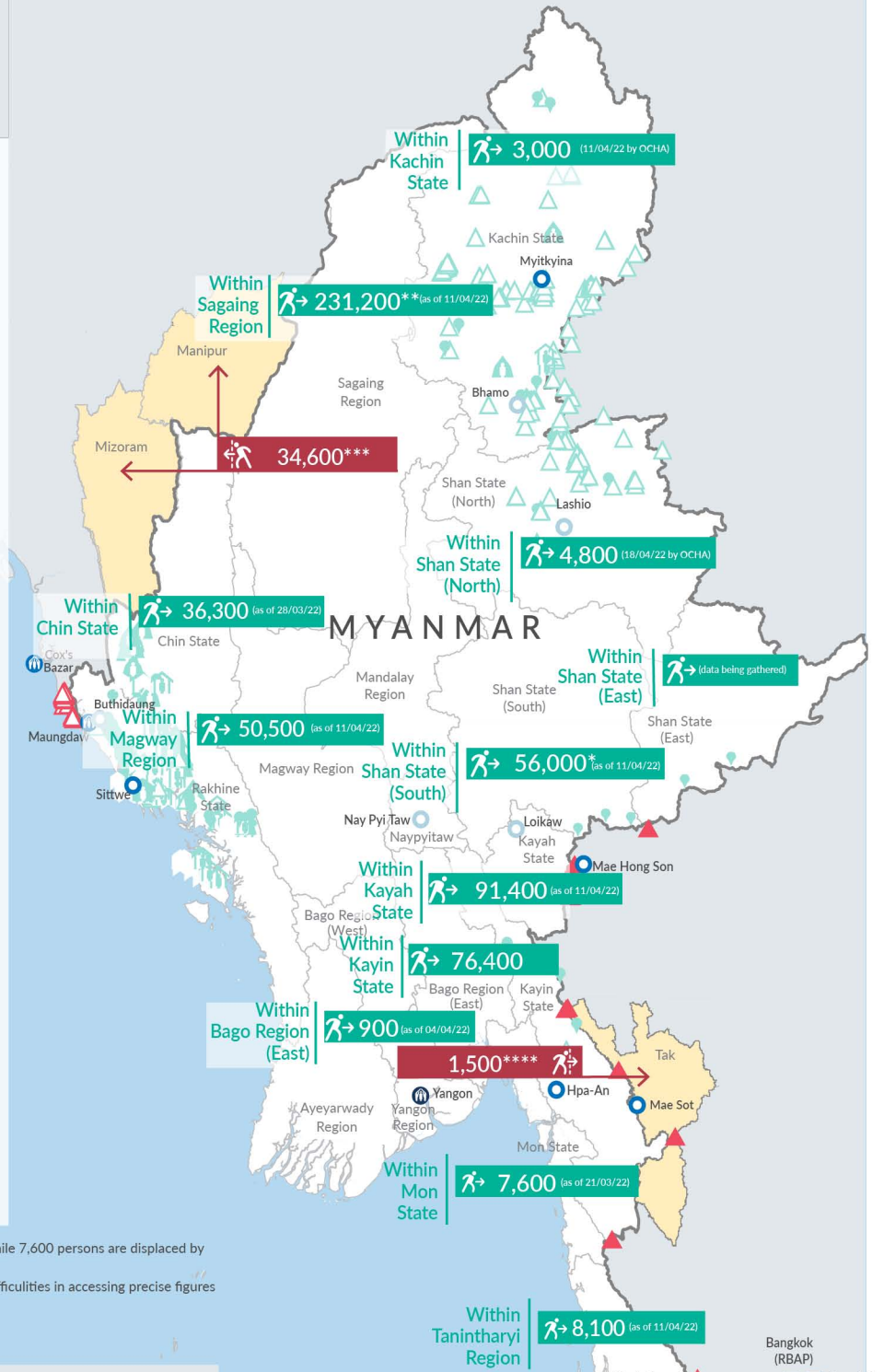
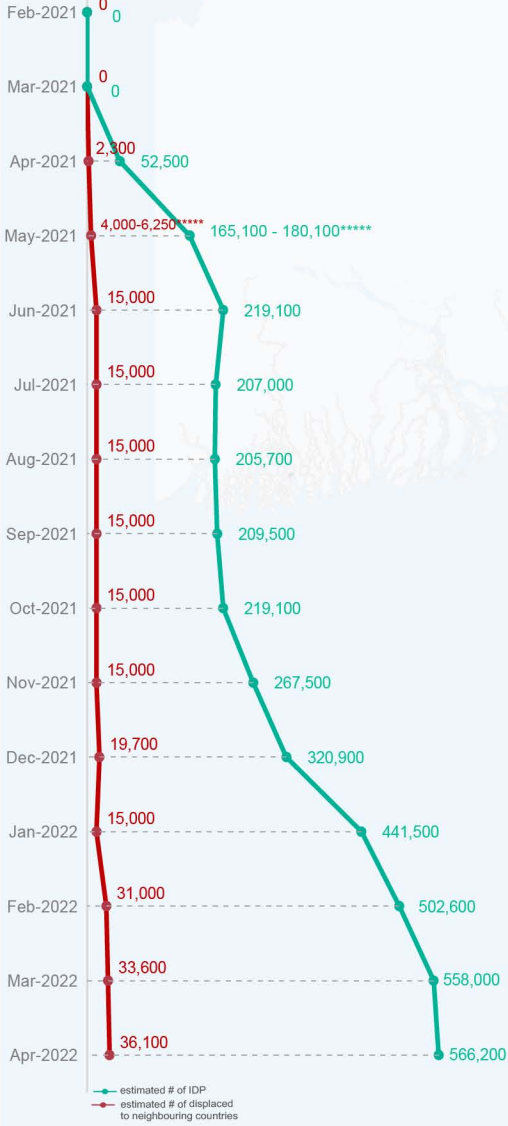


**Key figures**

Estimated # of IDPs  **566,200**

Estimated # of displaced to neighbouring countries  **36,100**

**Estimated displacement figures by Month**


















\*48,400 persons are displaced by armed conflict in neighbouring Kayah State while 7,600 persons are displaced by inter-EAO conflict between SSPP and RCSS

\*\*Number may fluctuate in Sagaing Region due to the uncertain situation and difficulties in accessing precise figures

\*\*\*Estimates by UNHCR

\*\*\*\*Estimates by Tak Border Command Center (TBCC)

\*\*\*\*\*Range of figures was used while data collection was in progress

	Estimated internal displacement within Myanmar since 1 February 2021 (rounded to the nearest hundred)
	Estimated displacement to neighbouring countries since 1 February 2021
	IDP unplanned settlement (pre-1 Feb 2021)
	IDP Center (pre-1 Feb 2021)
	IDP spontaneous location (pre-1 Feb 2021)
	IDP planned settlement (pre-1 Feb 2021)
	Temporary shelter for displaced people from Myanmar
	Refugee, planned settlement
	States/Provinces with new arrivals
	UNHCR Regional Bureau
	UNHCR Multi-country office
	UNHCR Country Office
	UNHCR Sub-Office
	UNHCR Field Office
	UNHCR Field Unit
	International boundaries

The boundaries and names shown and the designations used on this map do not imply official endorsement or acceptance by the United Nations

## Key figures

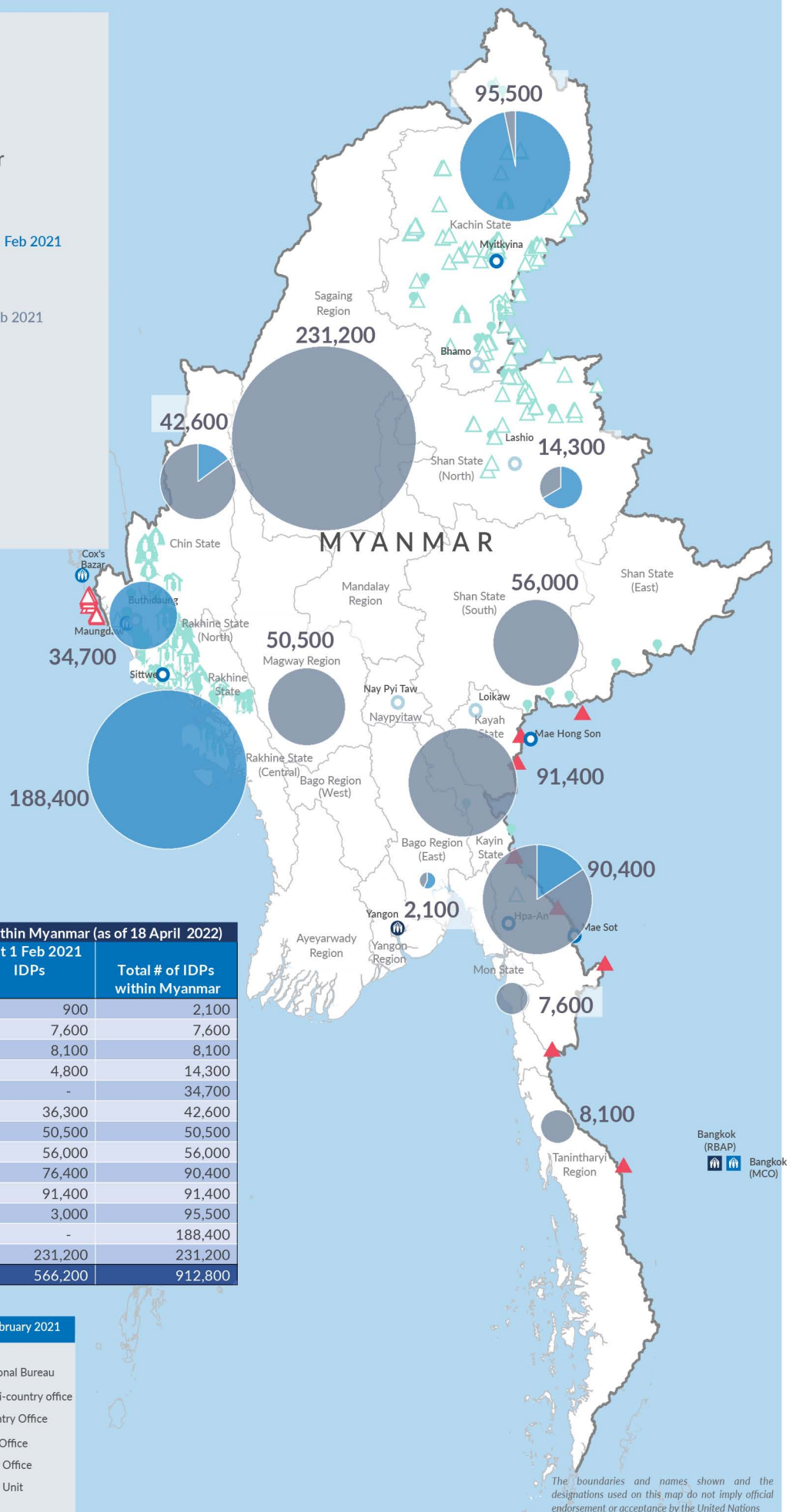

**912,800**

Estimated total IDPs within Myanmar


**346,600**  
 Estimated # of IDPs displaced prior to 1 Feb 2021  
 (As of 31 December, 2021)


**566,200**  
 Estimated # of IDPs displaced post 1 Feb 2021  
 (As of 18 April, 2022)


 Prior to 1 Feb 2021


 Post 1 Feb 2021

**Estimated total internally displaced person (IDPs) within Myanmar (as of 18 April 2022)**

State/Region	Prior to 1 Feb 2021 IDPs	Post 1 Feb 2021 IDPs	Total # of IDPs within Myanmar
Bago Region (East)	1,200	900	2,100
Mon State	-	7,600	7,600
Tanintharyi Region	-	8,100	8,100
Shan State (North)	9,500	4,800	14,300
Rakhine State (North)	34,700	-	34,700
Chin State	6,300	36,300	42,600
Magway Region	-	50,500	50,500
Shan State (South)	-	56,000	56,000
Kayin State	14,000	76,400	90,400
Kayah State	-	91,400	91,400
Kachin State	92,500	3,000	95,500
Rakhine State (Central)	188,400	-	188,400
Sagaing Region	-	231,200	231,200
<b>Grand Total</b>	<b>346,600</b>	<b>566,200</b>	<b>912,800</b>

**Estimated internal displacement within Myanmar Pre+Post 1 February 2021 (rounded to the nearest hundred)**

-  IDP unplanned settlement (pre-1 Feb 2021)
-  IDP Center (pre-1 Feb 2021)
-  IDP spontaneous location (pre-1 Feb 2021)
-  IDP planned settlement (pre-1 Feb 2021)
-  Temporary shelter for displaced people from Myanmar
-  Refugee, planned settlement
-  UNHCR Regional Bureau
-  UNHCR Multi-country office
-  UNHCR Country Office
-  UNHCR Sub-Office
-  UNHCR Field Office
-  UNHCR Field Unit

The boundaries and names shown and the designations used on this map do not imply official endorsement or acceptance by the United Nations