

Key figures


873,000


Estimated total IDPs within Myanmar

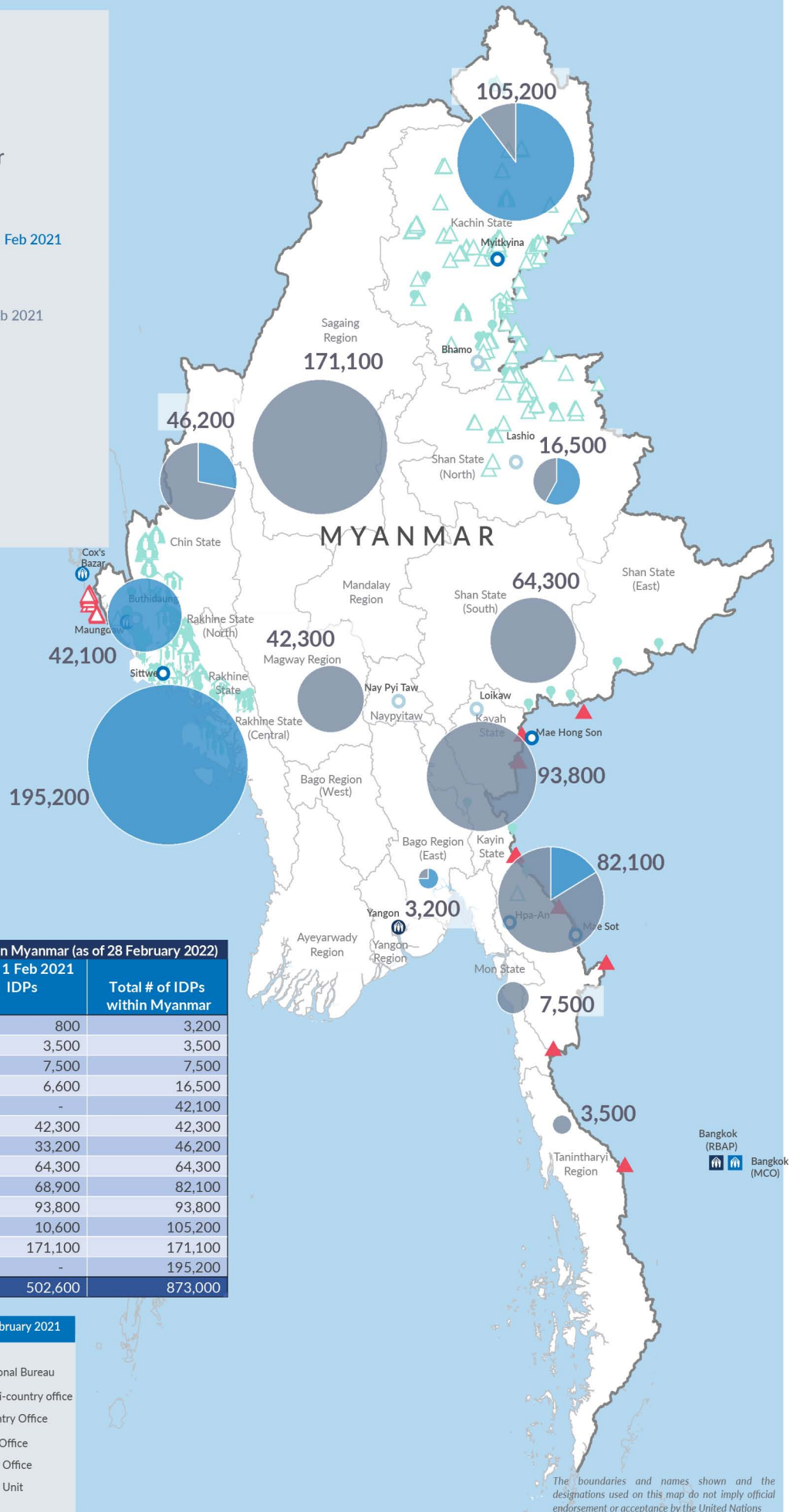

370,400

 Estimated # of IDPs displaced prior to 1 Feb 2021
 (As of 31 December, 2020)



502,600

 Estimated # of IDPs displaced post 1 Feb 2021
 (As of 28 February, 2022)


 Prior to 1 Feb 2021


 Post 1 Feb 2021

Estimated total internally displaced person (IDPs) within Myanmar (as of 28 February 2022)

State/Region	Prior to 1 Feb 2021 IDPs	Post 1 Feb 2021 IDPs	Total # of IDPs within Myanmar
Bago Region (East)	2,400	800	3,200
Tanintharyi Region	-	3,500	3,500
Mon State	-	7,500	7,500
Shan State (North)	9,900	6,600	16,500
Rakhine State (North)	42,100	-	42,100
Magway Region	-	42,300	42,300
Chin State	13,000	33,200	46,200
Shan State (South)	-	64,300	64,300
Kayin State	13,200	68,900	82,100
Kayah State	-	93,800	93,800
Kachin State	94,600	10,600	105,200
Sagaing Region	-	171,100	171,100
Rakhine State (Central)	195,200	-	195,200
Grand Total	370,400	502,600	873,000


Estimated internal displacement within Myanmar Pre+Post 1 February 2021
 (rounded to the nearest hundred)

-  IDP unplanned settlement (pre-1 Feb 2021)
-  IDP Center (pre-1 Feb 2021)
-  IDP spontaneous location (pre-1 Feb 2021)
-  IDP planned settlement (pre-1 Feb 2021)
-  Temporary shelter for displaced people from Myanmar
-  Refugee, planned settlement
-  UNHCR Regional Bureau
-  UNHCR Multi-country office
-  UNHCR Country Office
-  UNHCR Sub-Office
-  UNHCR Field Office
-  UNHCR Field Unit

The boundaries and names shown and the designations used on this map do not imply official endorsement or acceptance by the United Nations