

Key figures

Estimated # of IDPs 453,000
 Estimated # of displaced to neighbouring countries 29,300

Estimated displacement figures by Month

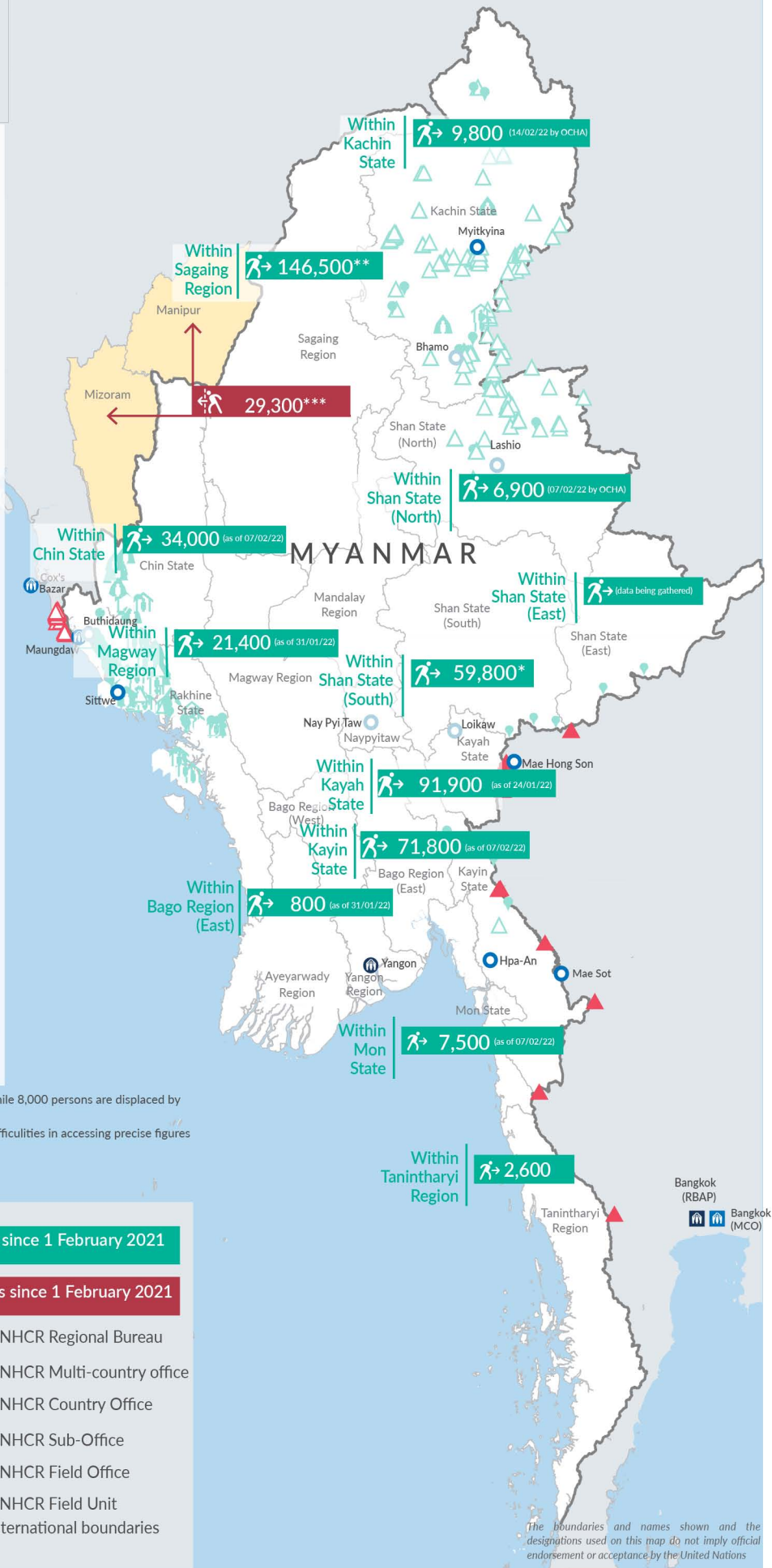


*51,800 persons are displaced by armed conflict in neighbouring Kayah State while 8,000 persons are displaced by inter-EAO conflict between SSPP and RCSS
 **Number may fluctuate in Sagaing Region due to the uncertain situation and difficulties in accessing precise figures
 ***Estimates by UNHCR
 ****Range of figures was used while data collection was in progress

Estimated internal displacement within Myanmar since 1 February 2021 (rounded to the nearest hundred)

Estimated displacement to neighbouring countries since 1 February 2021

- IDP unplanned settlement (pre-1 Feb 2021)
- IDP Center (pre-1 Feb 2021)
- IDP spontaneous location (pre-1 Feb 2021)
- IDP planned settlement (pre-1 Feb 2021)
- Temporary shelter for displaced people from Myanmar
- Refugee, planned settlement
- States/Provinces with new arrivals
- UNHCR Regional Bureau
- UNHCR Multi-country office
- UNHCR Country Office
- UNHCR Sub-Office
- UNHCR Field Office
- UNHCR Field Unit
- International boundaries



The boundaries and names shown and the designations used on this map do not imply endorsement or acceptance by the United Nations


Key figures


823,400

Estimated total IDPs within Myanmar

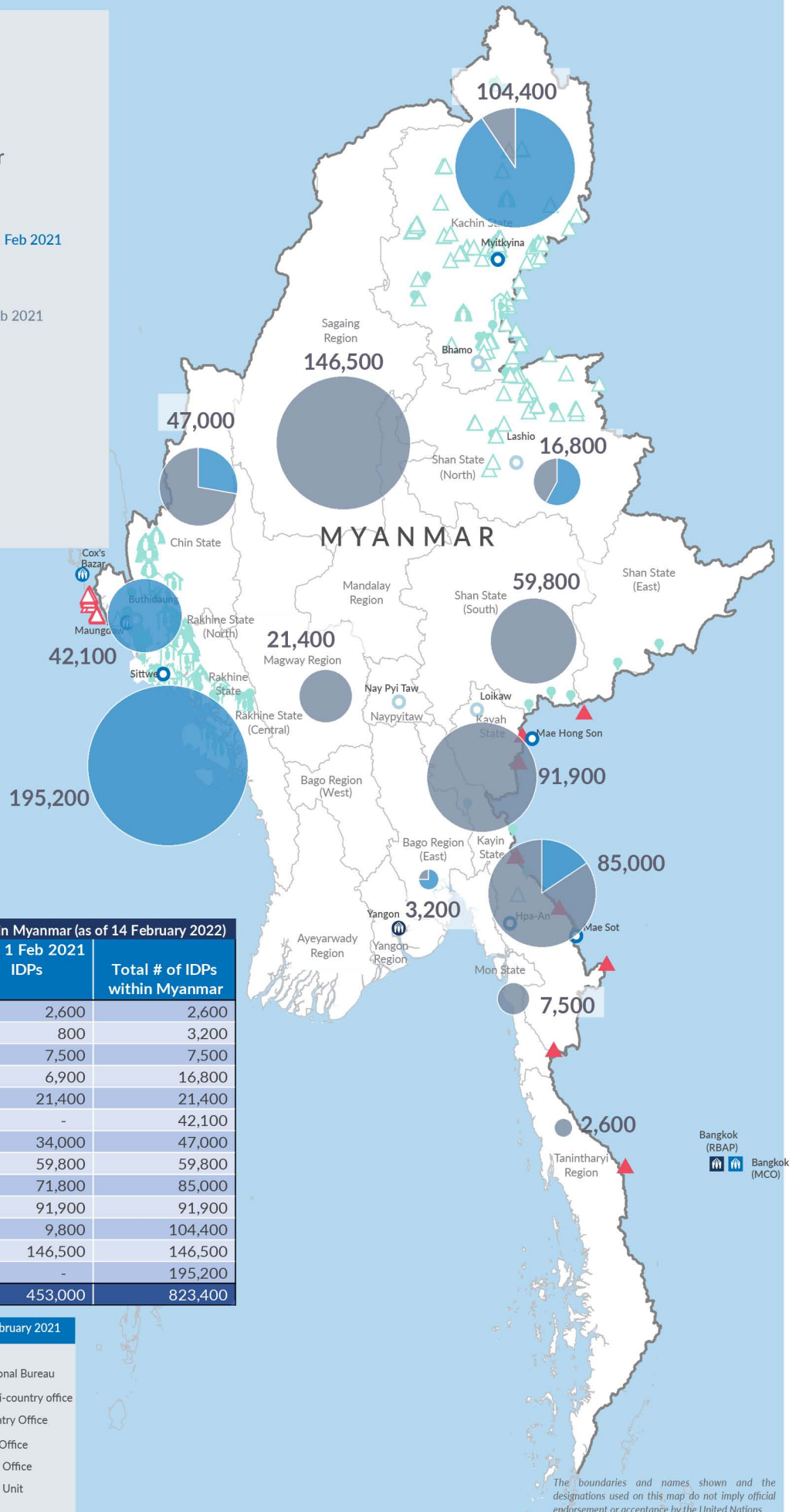

370,400

 Estimated # of IDPs displaced prior to 1 Feb 2021
 (As of 31 December, 2020)


453,000

 Estimated # of IDPs displaced post 1 Feb 2021
 (As of 14 February, 2022)


 Prior to 1 Feb 2021


 Post 1 Feb 2021

Estimated total internally displaced person (IDPs) within Myanmar (as of 14 February 2022)

State/Region	Prior to 1 Feb 2021 IDPs	Post 1 Feb 2021 IDPs	Total # of IDPs within Myanmar
Tanintharyi Region	-	2,600	2,600
Bago Region (East)	2,400	800	3,200
Mon State	-	7,500	7,500
Shan State (North)	9,900	6,900	16,800
Magway Region	-	21,400	21,400
Rakhine State (North)	42,100	-	42,100
Chin State	13,000	34,000	47,000
Shan State (South)	-	59,800	59,800
Kayin State	13,200	71,800	85,000
Kayah State	-	91,900	91,900
Kachin State	94,600	9,800	104,400
Sagaing Region	-	146,500	146,500
Rakhine State (Central)	195,200	-	195,200
Grand Total	370,400	453,000	823,400


Estimated internal displacement within Myanmar Pre+Post 1 February 2021
 (rounded to the nearest hundred)

-  IDP unplanned settlement (pre-1 Feb 2021)
-  IDP Center (pre-1 Feb 2021)
-  IDP spontaneous location (pre-1 Feb 2021)
-  IDP planned settlement (pre-1 Feb 2021)
-  Temporary shelter for displaced people from Myanmar
-  Refugee, planned settlement
-  UNHCR Regional Bureau
-  UNHCR Multi-country office
-  UNHCR Country Office
-  UNHCR Sub-Office
-  UNHCR Field Office
-  UNHCR Field Unit

The boundaries and names shown and the designations used on this map do not imply official endorsement or acceptance by the United Nations