

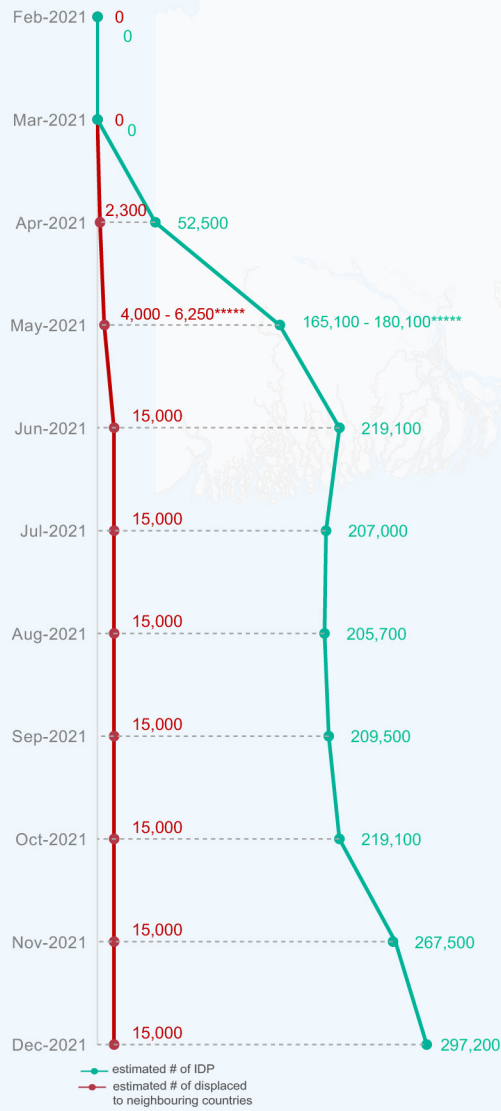



Key figures

Estimated # of IDPs  **297,200**
 Estimated # of displaced to neighbouring countries  **15,000**

Estimated displacement figures by Month

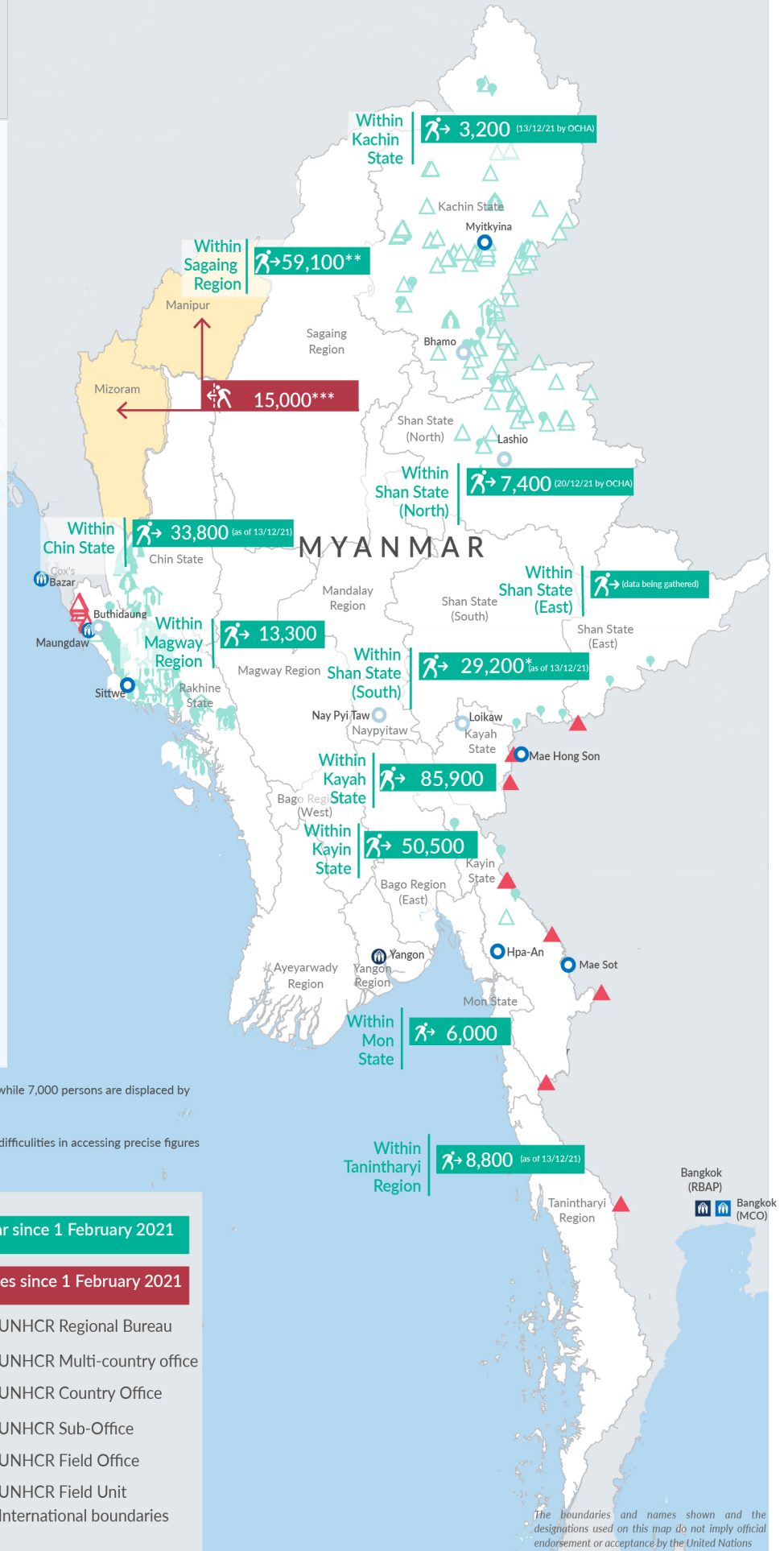


*22,200 persons are displaced by armed conflict in neighbouring Kayah State while 7,000 persons are displaced by inter-EAO conflict between SSPP and RCSS
 ***Estimates by the Indian state governments
 **Number may fluctuate in Sagaing Region due to the uncertain situation and difficulties in accessing precise figures
 ****Range of figures was used while data collection was in progress
 Data on movements to Thailand is being gathered

 Estimated internal displacement within Myanmar since 1 February 2021 (rounded to the nearest hundred)

 Estimated displacement to neighbouring countries since 1 February 2021

-  IDP unplanned settlement (pre-1 Feb 2021)
-  IDP Center (pre-1 Feb 2021)
-  IDP spontaneous location (pre-1 Feb 2021)
-  IDP planned settlement (pre-1 Feb 2021)
-  Temporary shelter for displaced people from Myanmar
-  Refugee, planned settlement
-  States/Provinces with new arrivals
-  UNHCR Regional Bureau
-  UNHCR Multi-country office
-  UNHCR Country Office
-  UNHCR Sub-Office
-  UNHCR Field Office
-  UNHCR Field Unit
-  International boundaries



The boundaries and names shown and the designations used on this map do not imply official endorsement or acceptance by the United Nations