

Key figures

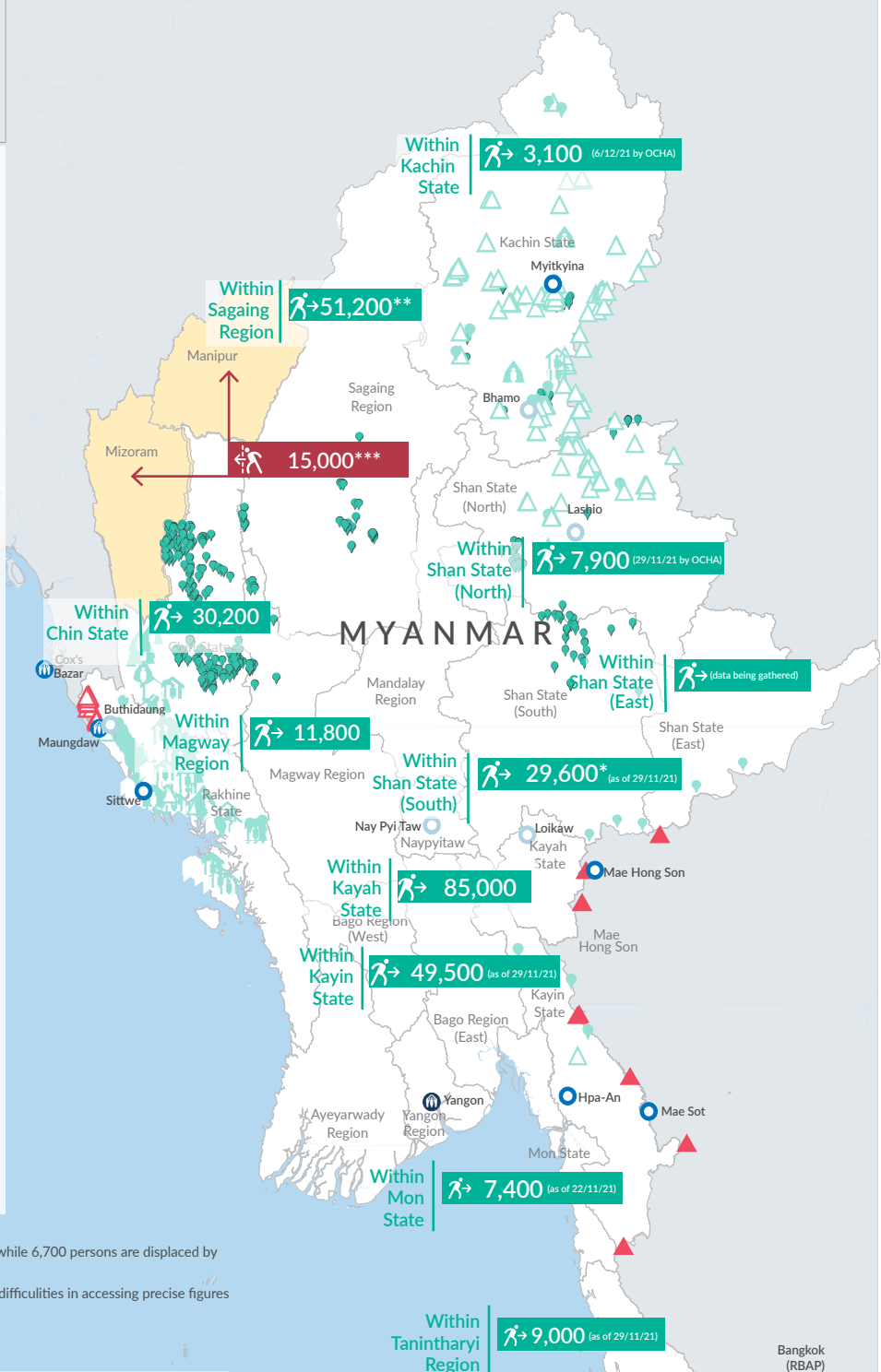
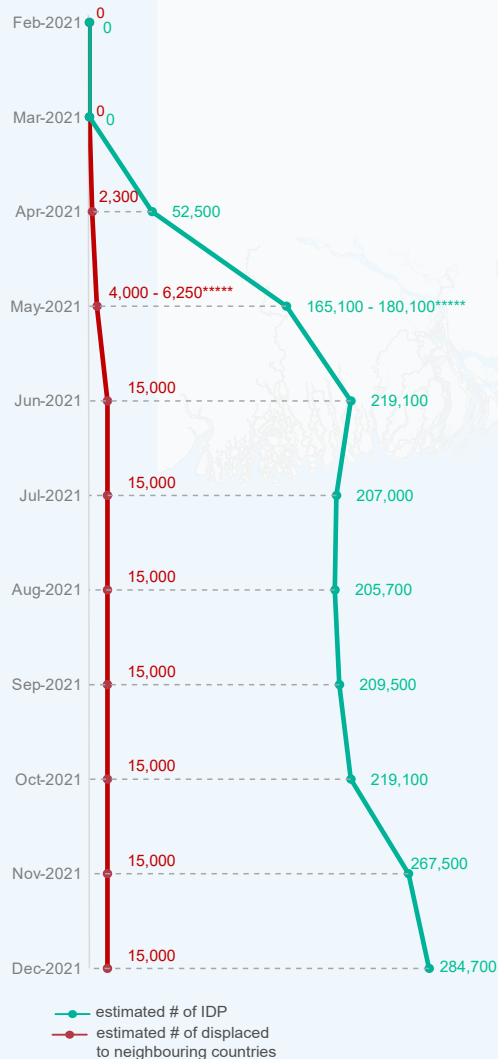
Estimated # of IDPs

 **284,700**

 Estimated # of displaced
to neighbouring countries

 **15,000**

Estimated displacement figures by Month




*22,900 persons are displaced by armed conflict in neighbouring Kayah State while 6,700 persons are displaced by inter-EAO conflict between SSPP and RCSS


**Number may fluctuate in Sagaing Region due to the uncertain situation and difficulties in accessing precise figures



***Estimates by the Indian state governments

****Geographical locations in SE Myanmar is being gathered

*****Range of figures was used while data collection was in progress

 Estimated internal displacement within Myanmar since 1 February 2021 (rounded to the nearest hundred)

 Estimated displacement to neighbouring countries since 1 February 2021

-  IDP location (post-1 Feb 2021)****
-  IDP unplanned settlement (pre-1 Feb 2021)
-  IDP Center (pre-1 Feb 2021)
-  IDP spontaneous location (pre-1 Feb 2021)
-  IDP planned settlement (pre-1 Feb 2021)
-  Temporary shelter for displaced people from Myanmar
-  Refugee, planned settlement
-  States/Provinces with new arrivals
-  UNHCR Regional Bureau
-  UNHCR Multi-country office
-  UNHCR Country Office
-  UNHCR Sub-Office
-  UNHCR Field Office
-  UNHCR Field Unit
-  International boundaries

The boundaries and names shown on this map do not imply official endorsement or acceptance by the United Nations