
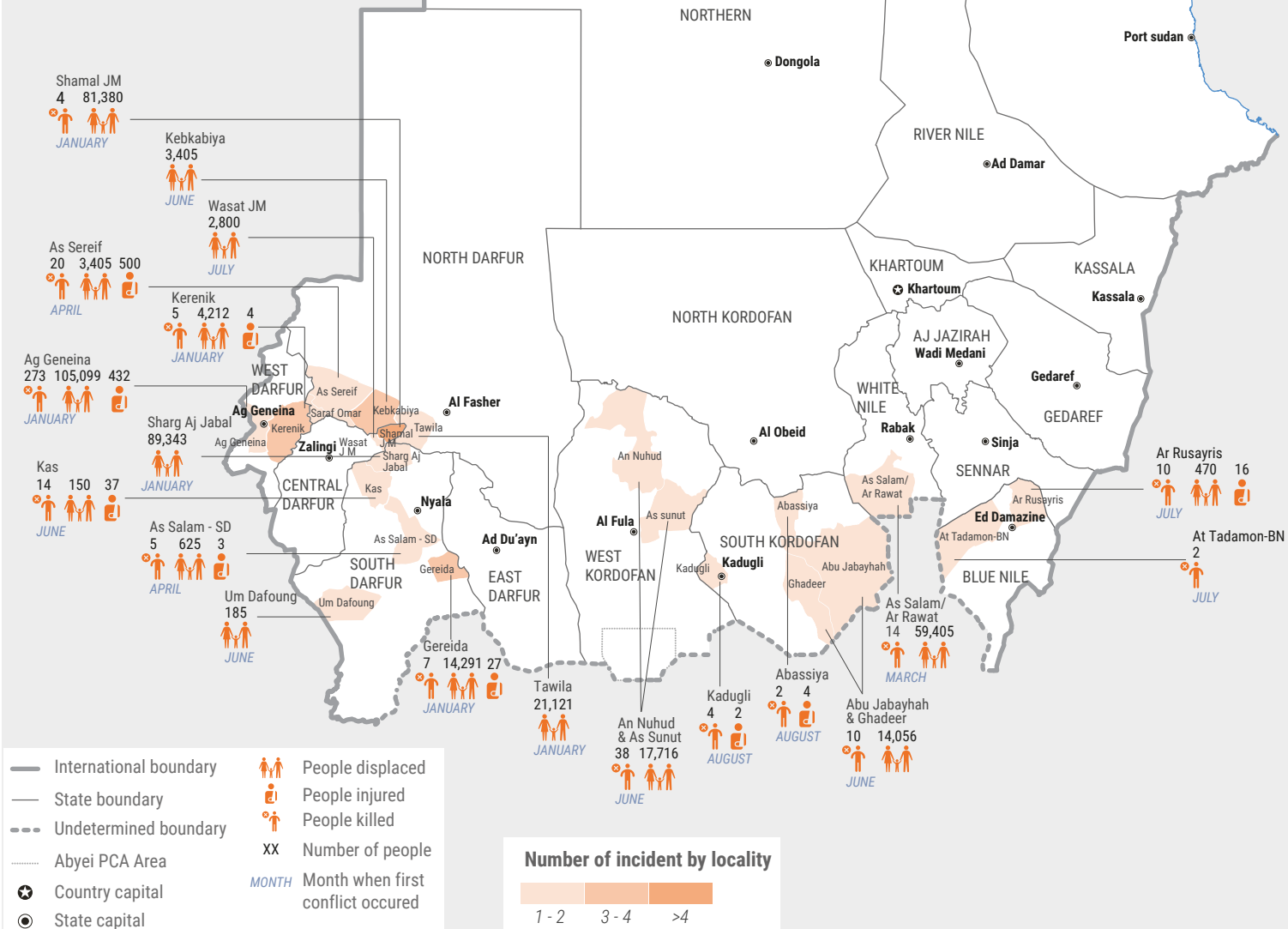




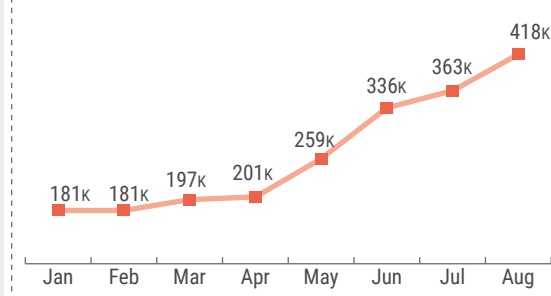
OCHA

# SUDAN

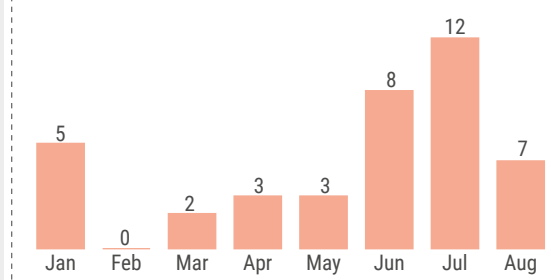
## Intercommunal Conflicts and Armed Attacks (January - August 2021)



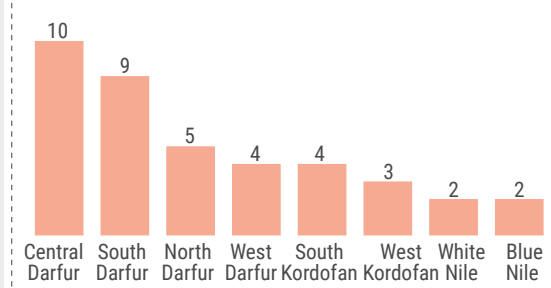
### NUMBER OF PEOPLE DISPLACED (CUMULATIVE)



### NUMBER OF INCIDENTS BY MONTH



### NUMBER OF INCIDENTS BY STATE



The boundaries and names shown and the designations used on this map do not imply official endorsement or acceptance by the United Nations.

Creation date: 31 August 2021 Sources: Boundaries (CBS, NIC, the Ministry of Federal Governance and the Sudanese Survey Authority), Incidents & displacement figures (EET/DTM/IOM, OCHA) Feedback: ochasudan\_feedback@unocha.org | www.unocha.org/sudan | www.reliefweb.int