



UNHCR, ACTED, AVSI, CARE, KMSS, JRS, MDF, SCI, UNICEF and WV organized Rapid Needs Assessment (RNA) targeting 120 pre-identified new IDP sites across Demoso, Hpruso and Loikaw Townships in Kayah State and Pekon, Pinlaung and Taunggyi Townships in Shan(South) State from 3 to 18 June 2021.

Due to the deterioration of the security environment and lack of access, partners could only reach 75 IDP sites which represent 60% of the initial target. 13 out of 75 locations (17%) are urban settings. During the field visits, partners assessed sectoral needs. RNA used key informant interviews and observation methodologies.

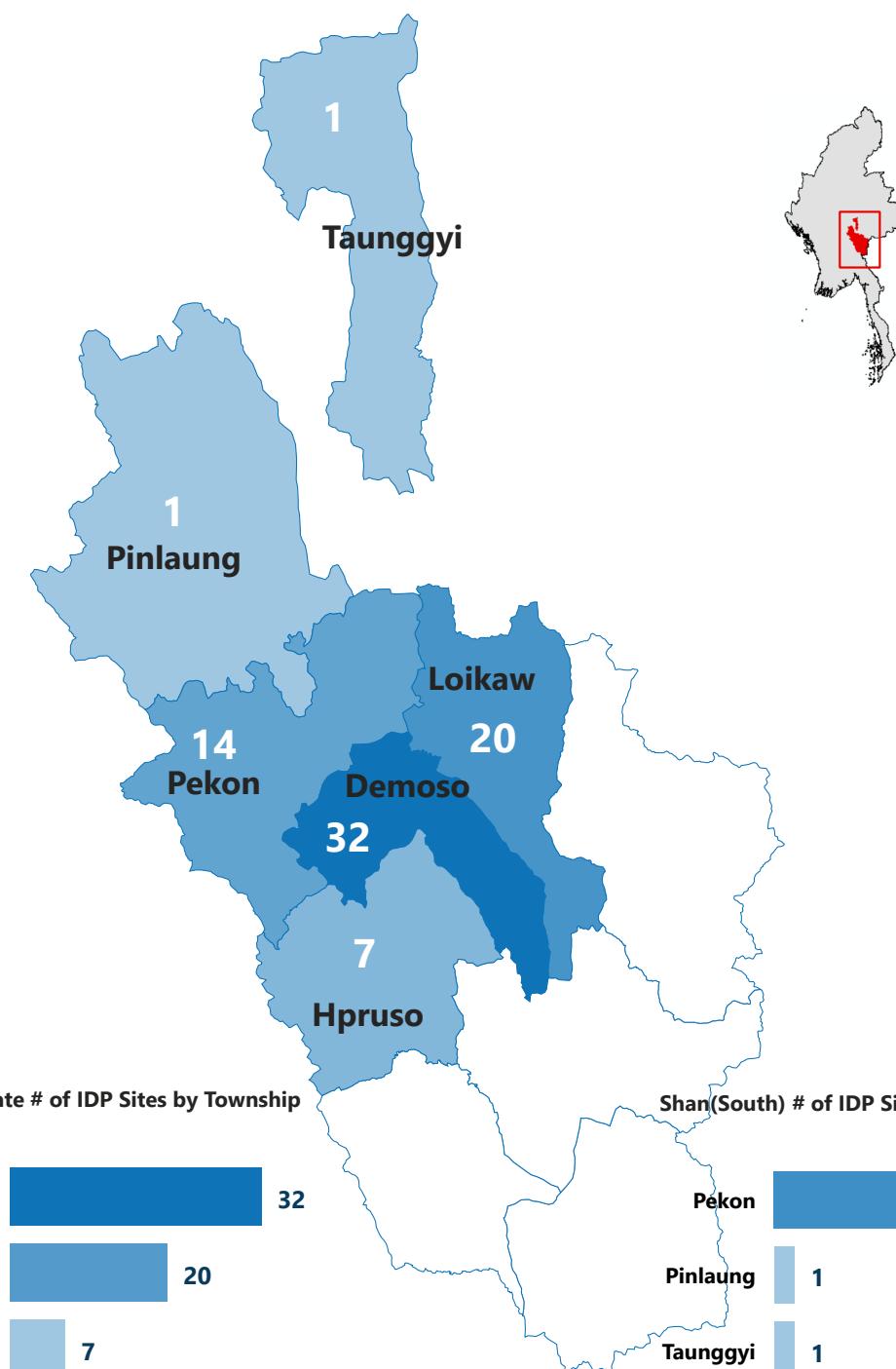
All IDPs were displaced for less than 40 days, which signifies that their displacement is caused by the recent growing insecurity. Out of 73,000 IDPs covered by the RNA, 54% are women and 48% are children. Over 3,400 IDPs with specific needs were identified during the RNA.

Urgent humanitarian needs are **Protection, Health, Shelter/NFIs, WASH and Food Security**

75 IDP Sites and an Estimated 73K IDPs assessed

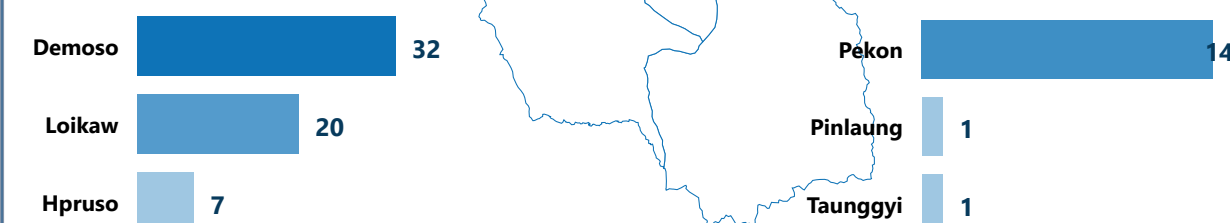
For Further information, please contact Info. Mgmt. Unit of South East Myanmar Working Group(SEWG) through this email address myayaim@unhcr.org

of IDP Sites by Township



Kayah State # of IDP Sites by Township

Shan(South) # of IDP Sites by Township



Recommendations and Way Forwards

- 1.** Advocate for humanitarian access to and life saving assistance at all IDP locations
- 2.** Ensure immediate response to needs of vulnerable groups
- 3.** Strengthen community based responses - in particular for hard-to-reach areas
- 4.** Promote enhanced inter-agency coordination to respond effectively to needs identified
- 5.** Continued monitoring of emerging protection and humanitarian needs

State

▼

All

Township

▼

All

Village Tract/Town

▼

All

Village/Ward Name

▼

All

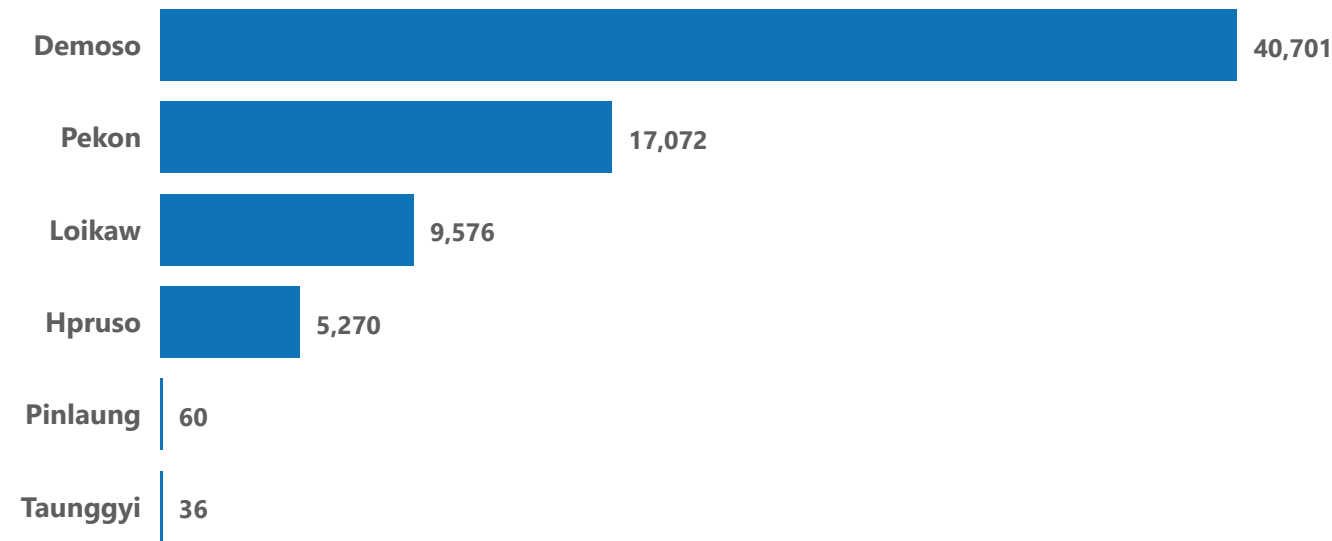
Site Name (if any)

▼

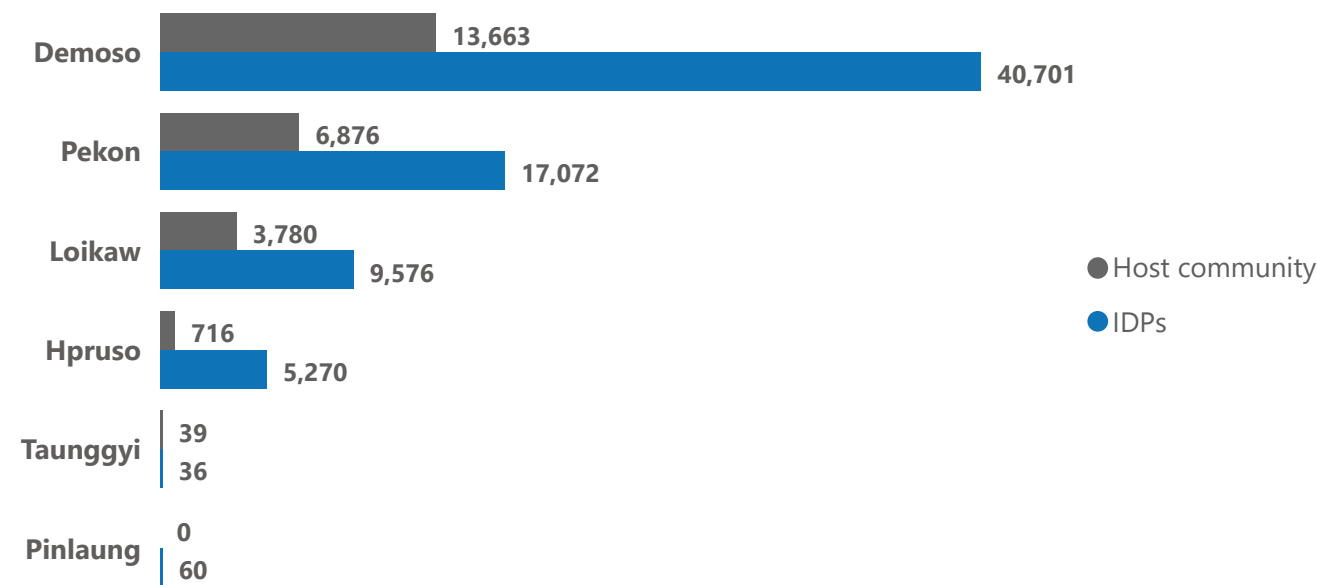
All

Total # of IDPs  73K

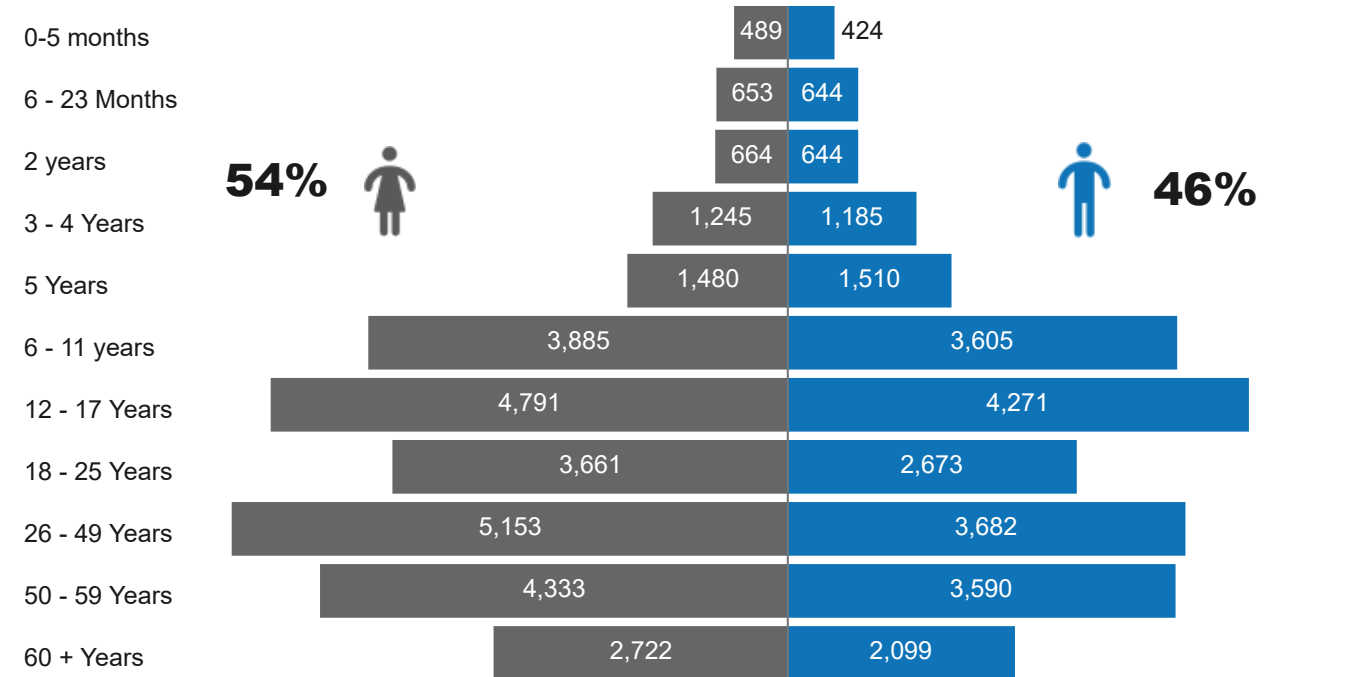
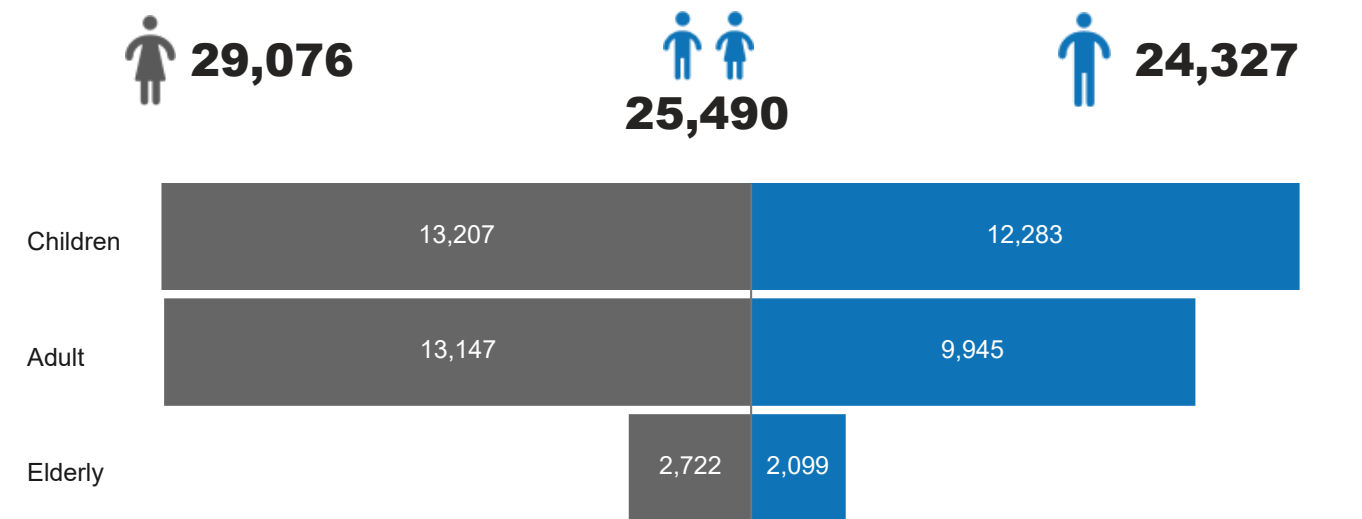
 16K Households



of host community members vs IDPs per townsh
(only those locations where local communities hosting IDPs)



of IDPS by age/gender (Below desegregated data only available for 73%)



State

▼

Township

▼

Village Tract/Town

▼

Village/Ward Name

▼

Site Name (if any)

▼

All

▼

All

▼

All

▼


All

▼

All

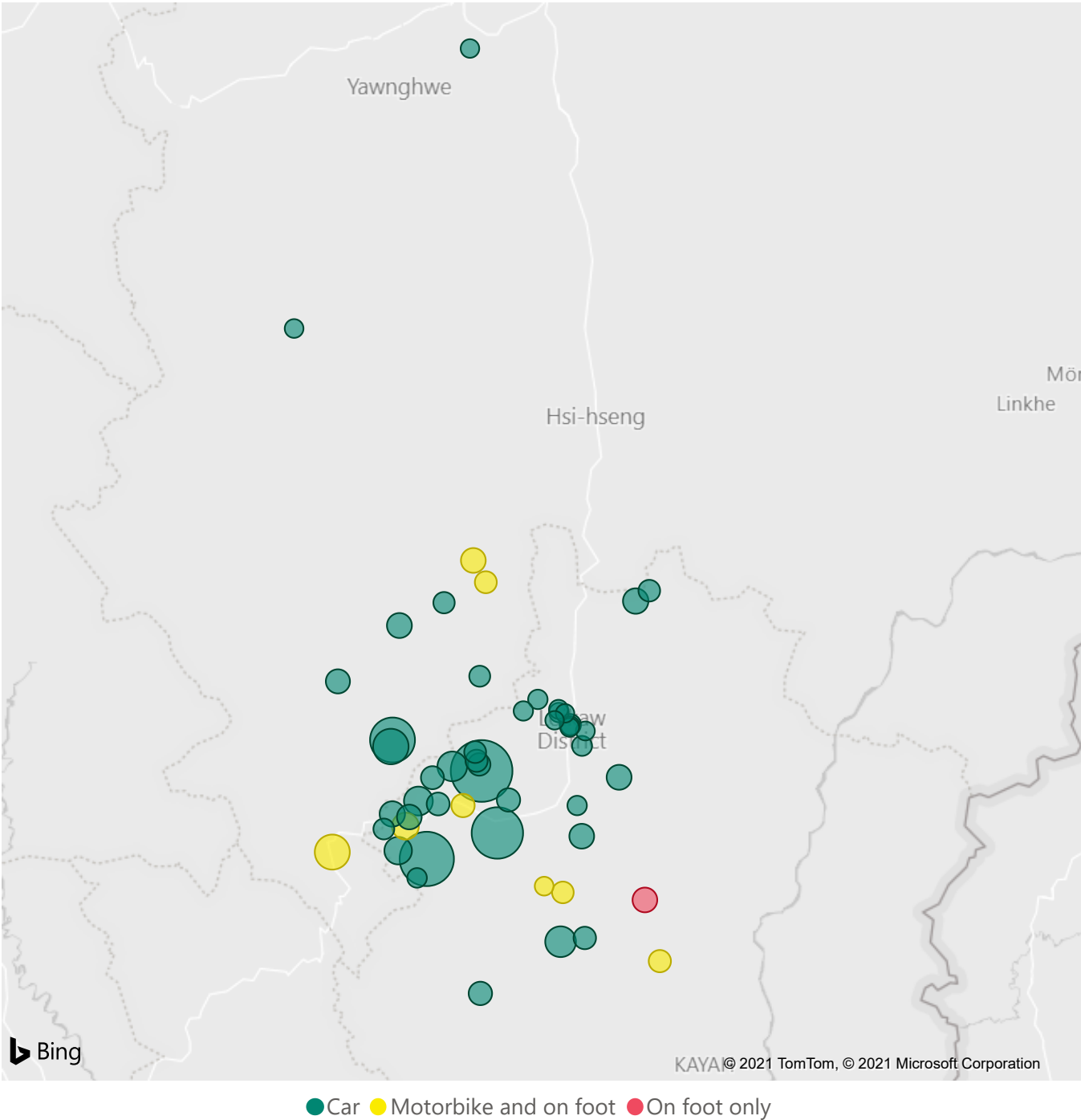
▼

Accessibility challenges were observed in nearly 80% of IDP Sites

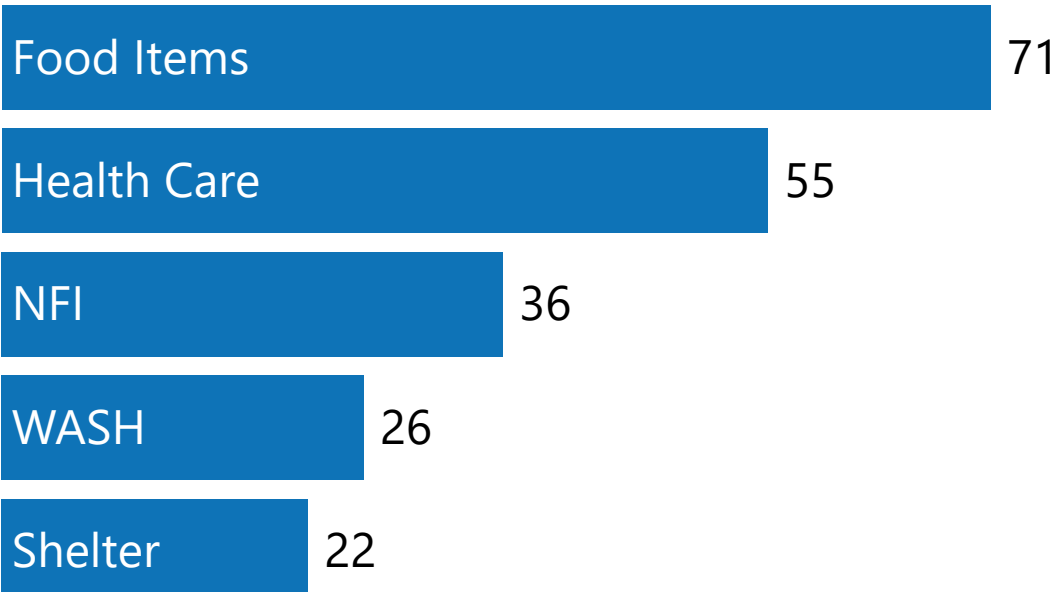


Among the 75 location – 9 are accessible only by foot and motorbike and one is accessible by foot.

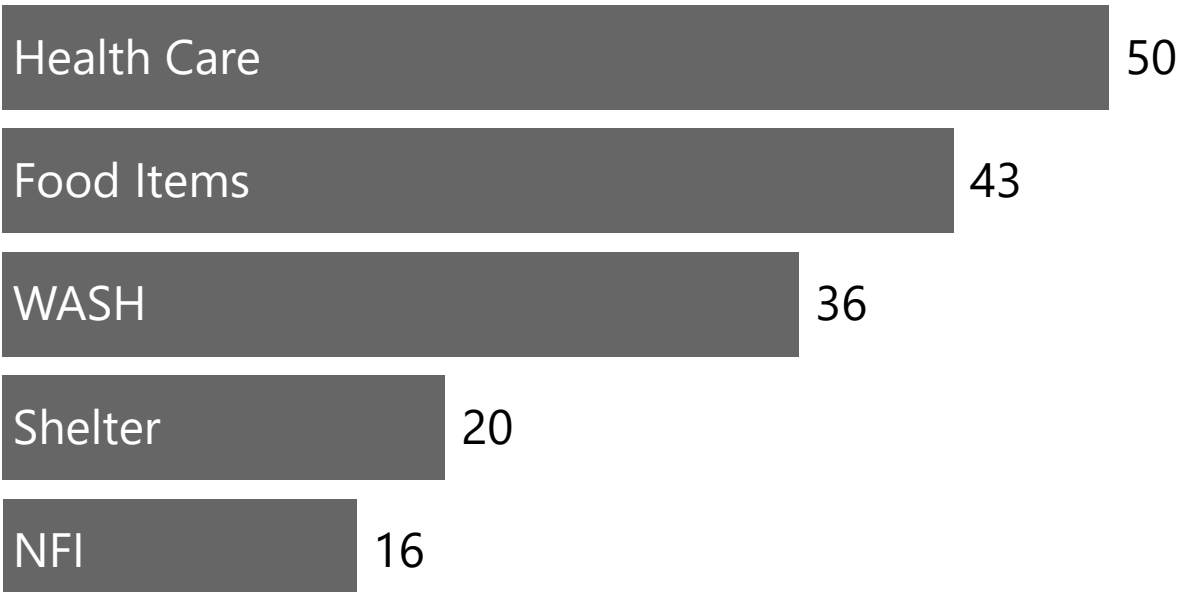
Access mapping



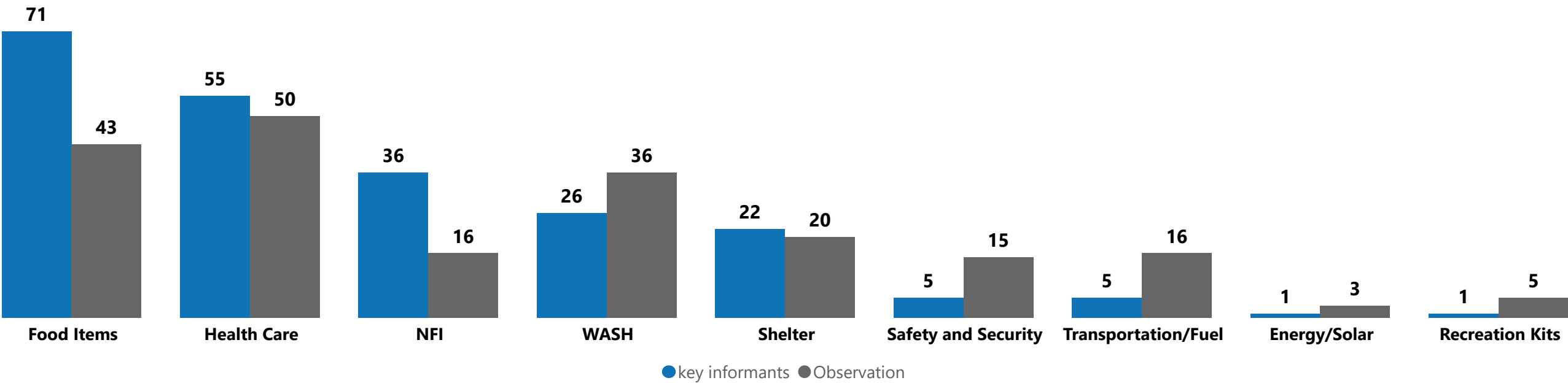
Top 5 immediate needs by key informants



Top 5 immediate needs by interviewer's observation



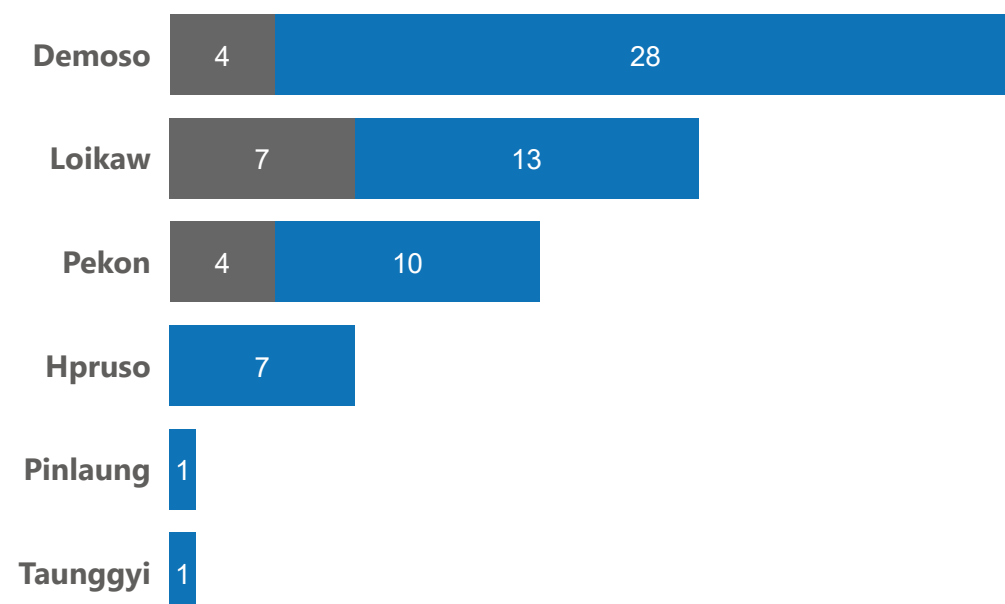
Priority needs by key informants and observations



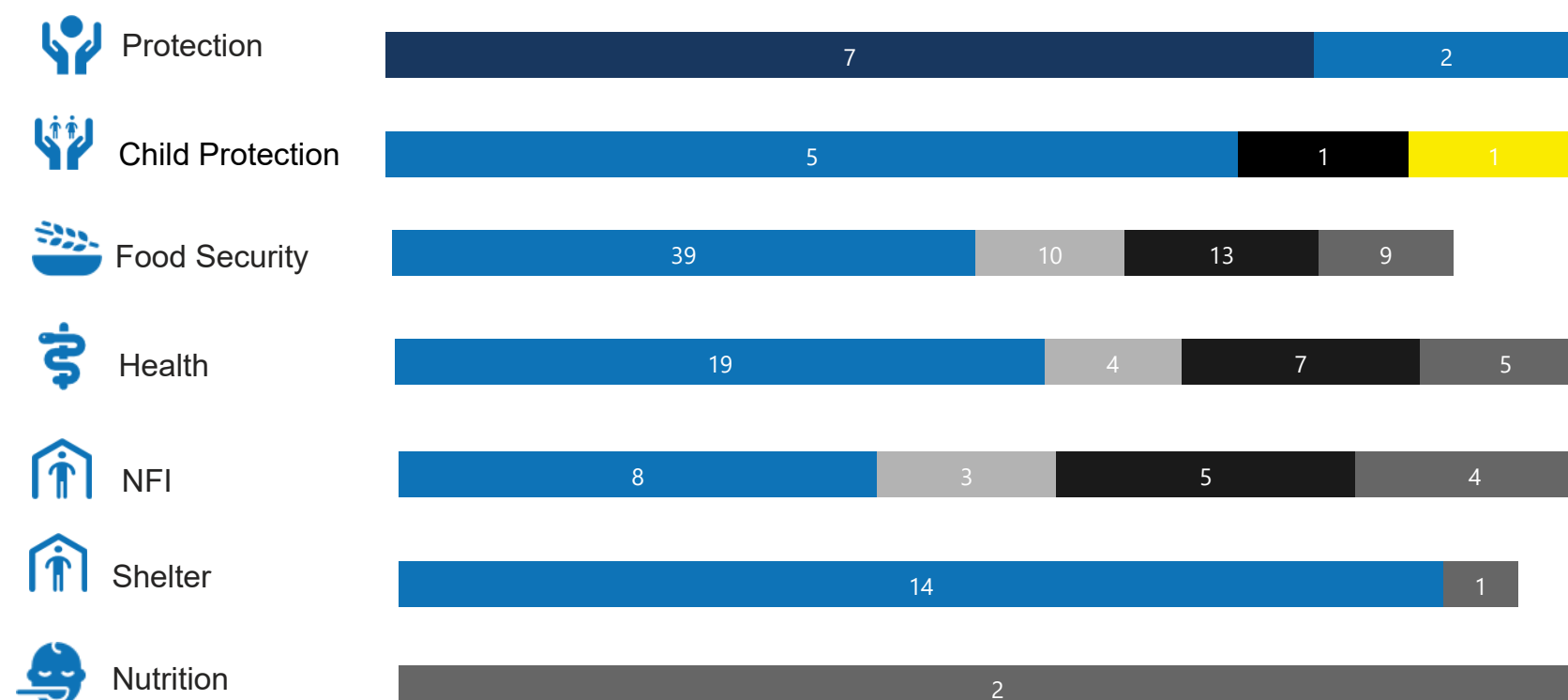
State Township Village Tract/Town Village/Ward Name Site Name (if any)

Access to humanitarian aid

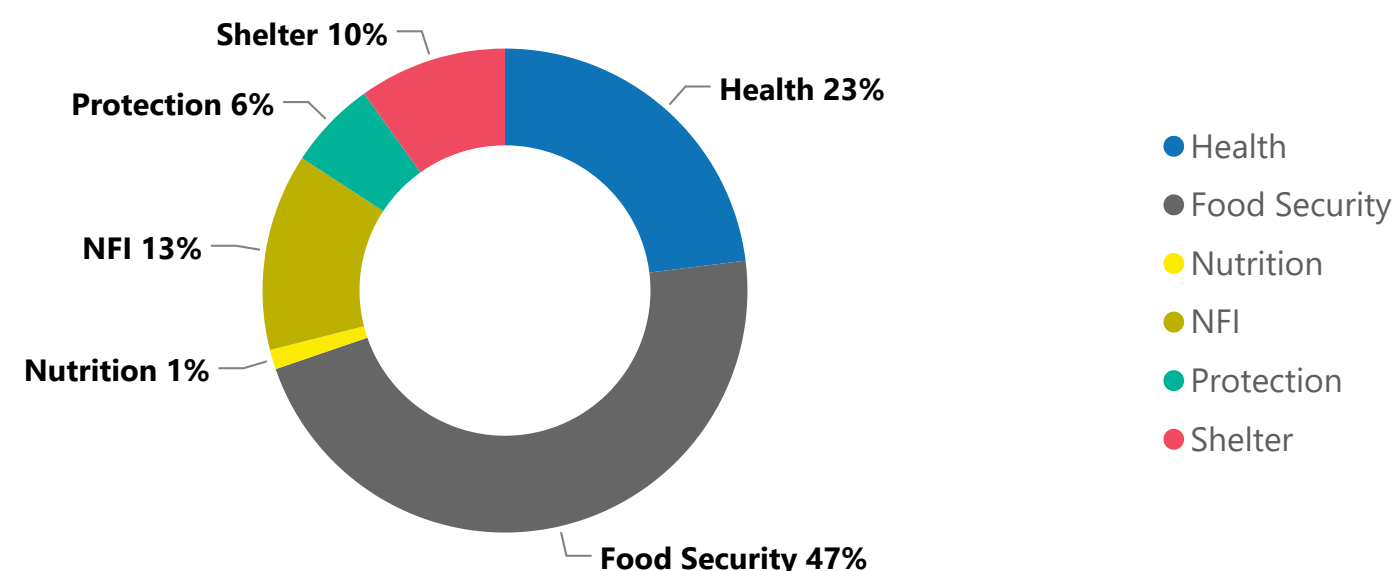
● No ● Yes



Type of Humanitarian Assistance delivered by Township



% of humanitarian assistance delivered by sector



● Demoso ● Hpruso ● Loikaw ● Pekon ● Pinlaung ● Taunggyi

State

▼

All

Township

▼

All

Village Tract/Town

▼

All

Village/Ward Name

▼

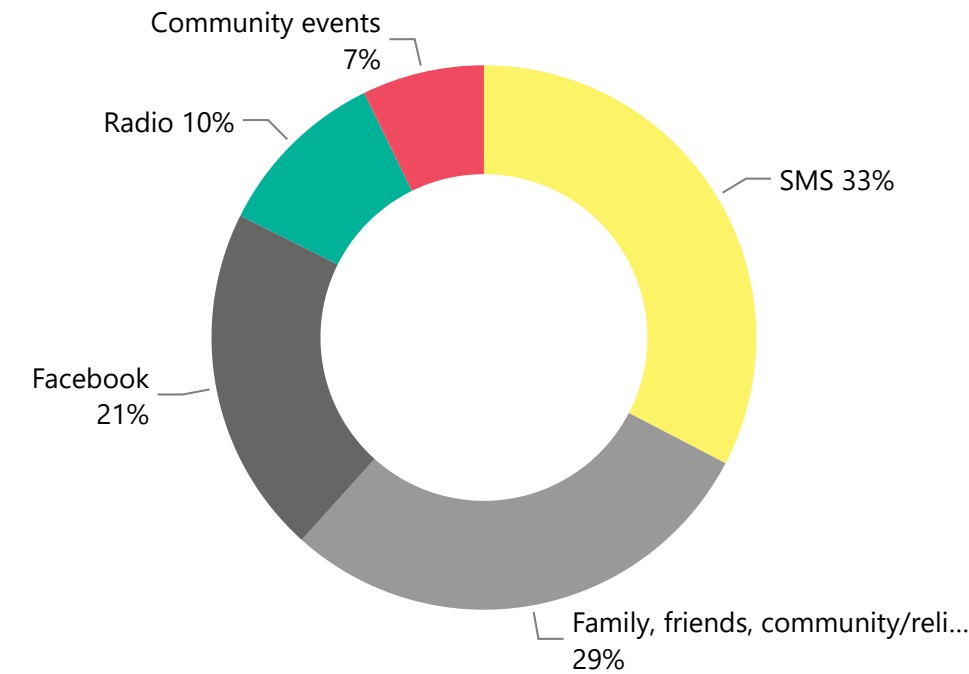
All

Site Name (if any)


▼

All

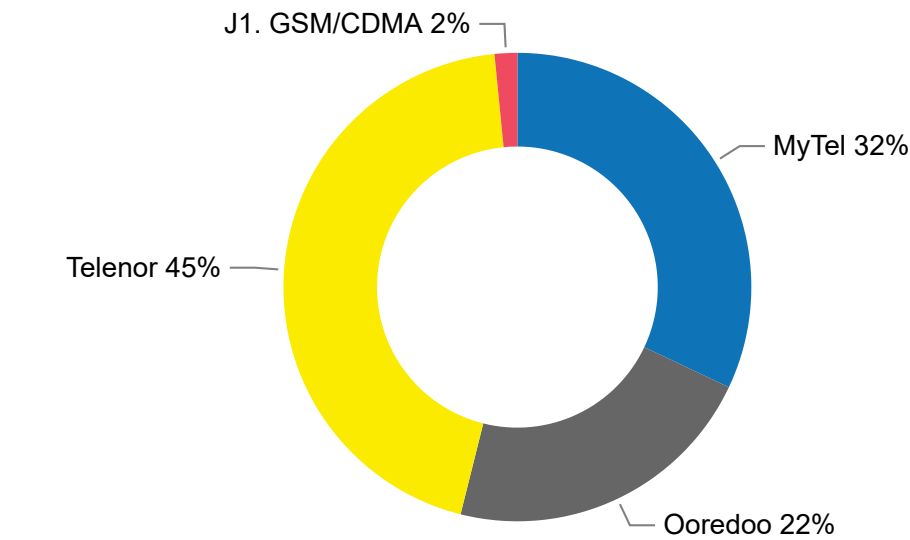
Main source of information



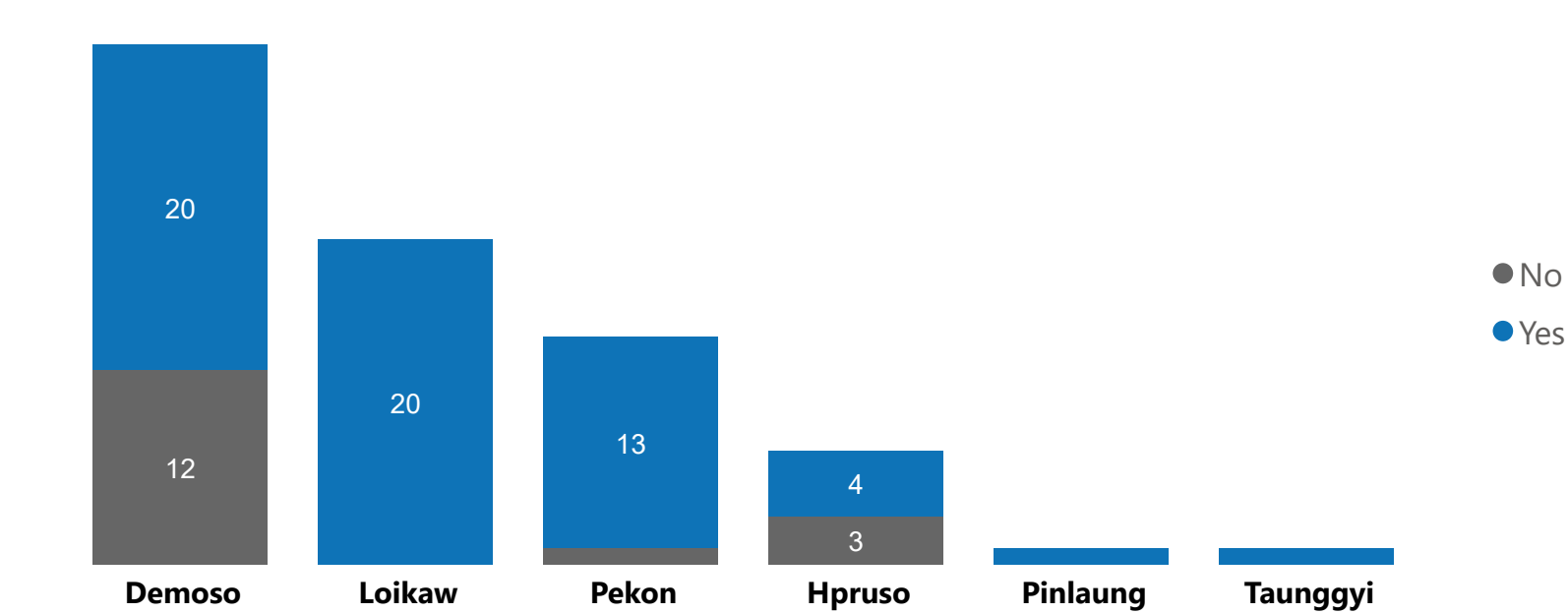
of Information needs(Top 10)



Connectivity (service providers)



Access to telecom services by Township



State

▼

All

▼

Township

▼

All

▼

Village Tract/Town

▼

All

▼

Village/Ward Name

▼

All

▼

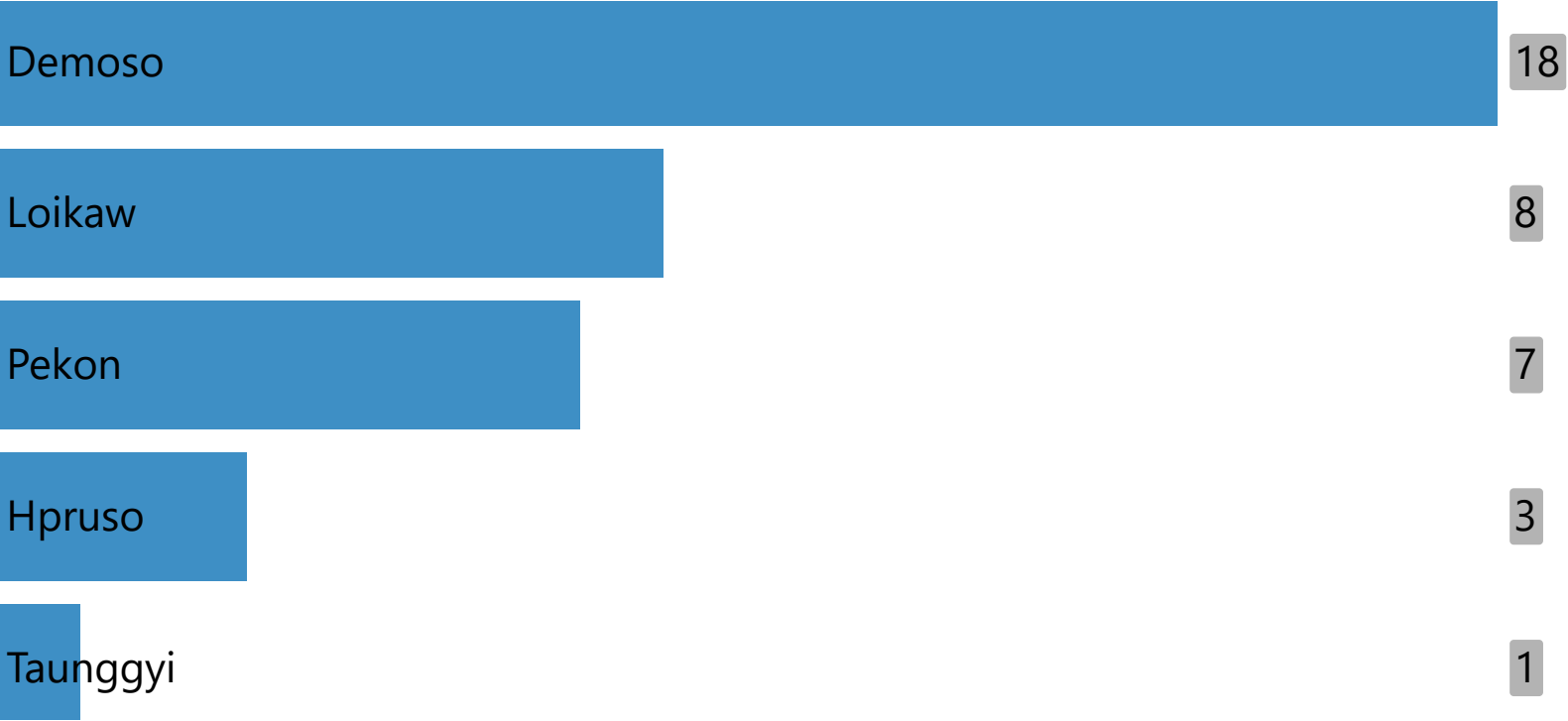
Site Name (if any)

▼

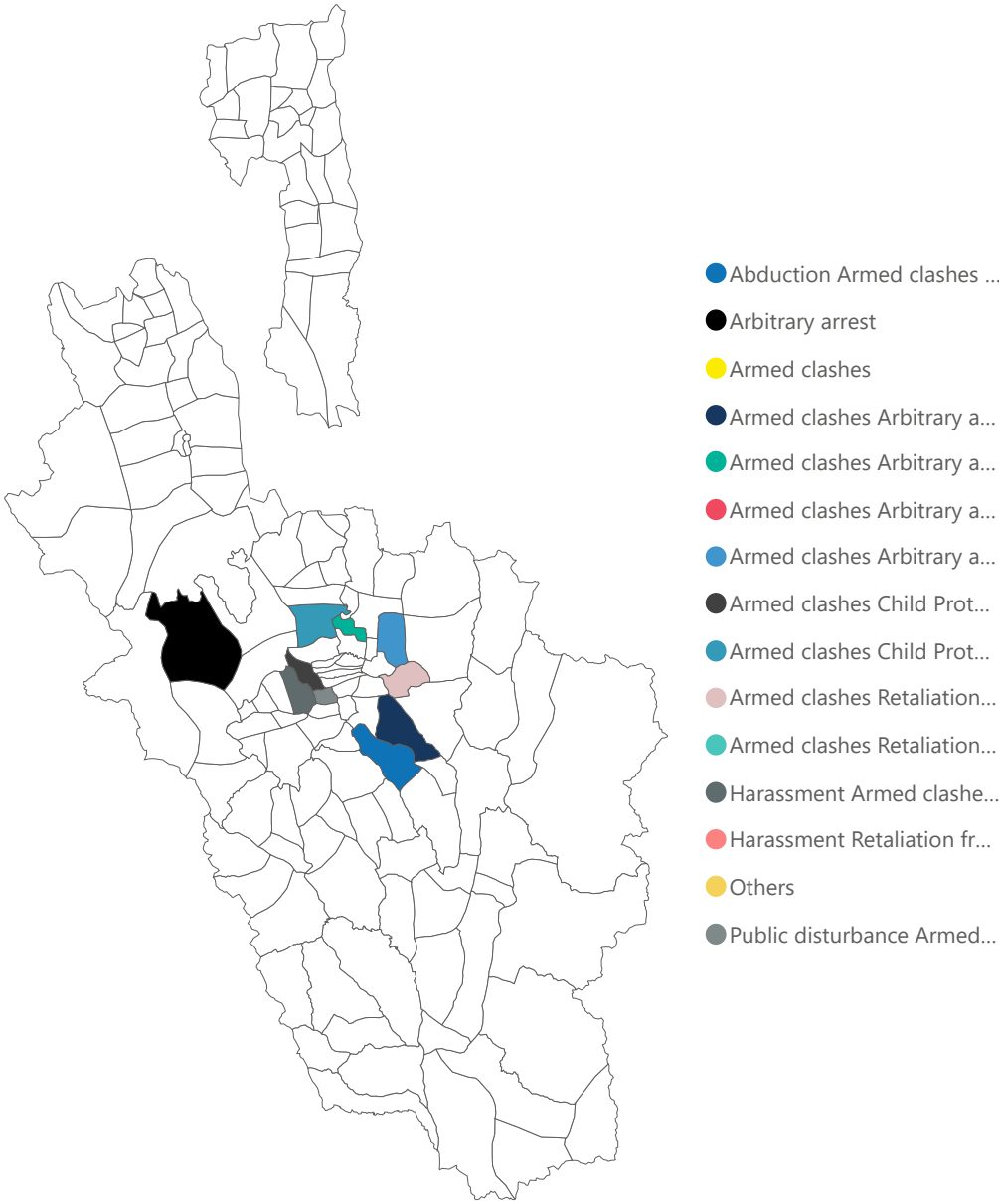
All

▼

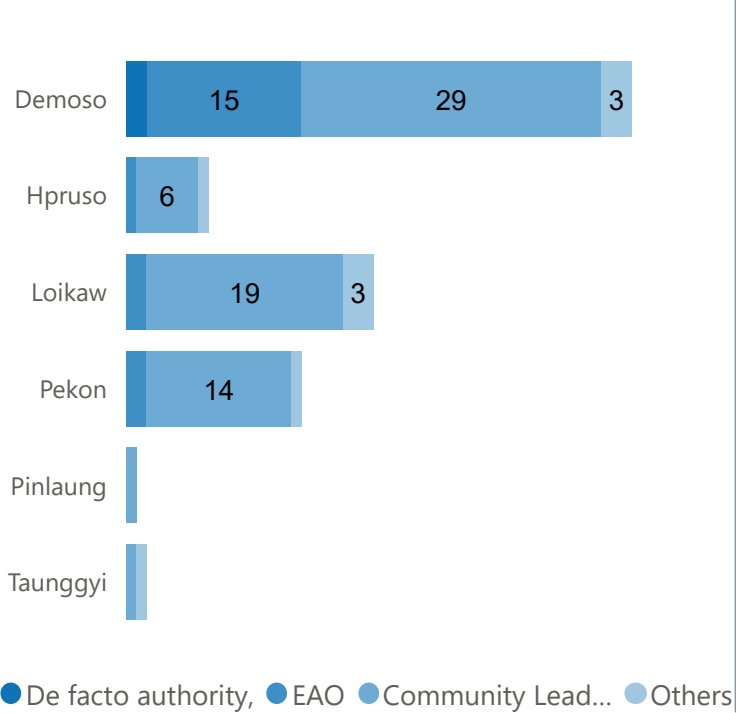
Insecurity in place of displacement per township



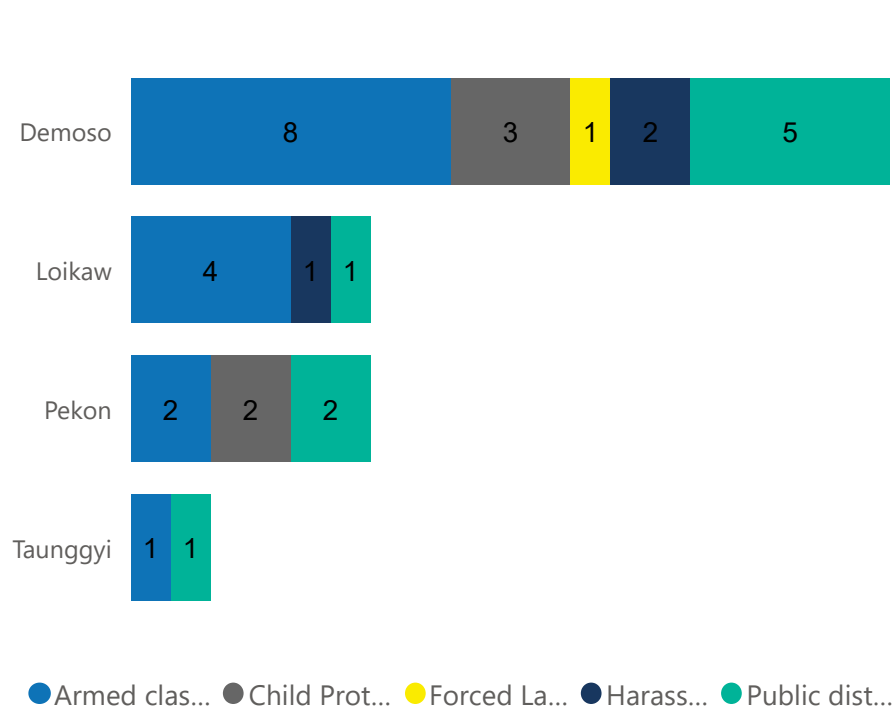
Security incidents experienced per village tract



Security concern reporting per township



Security incident type in displacement per township



State

▼

All

Township

▼

All

Village Tract/Town

▼

All

Village/Ward Name

▼

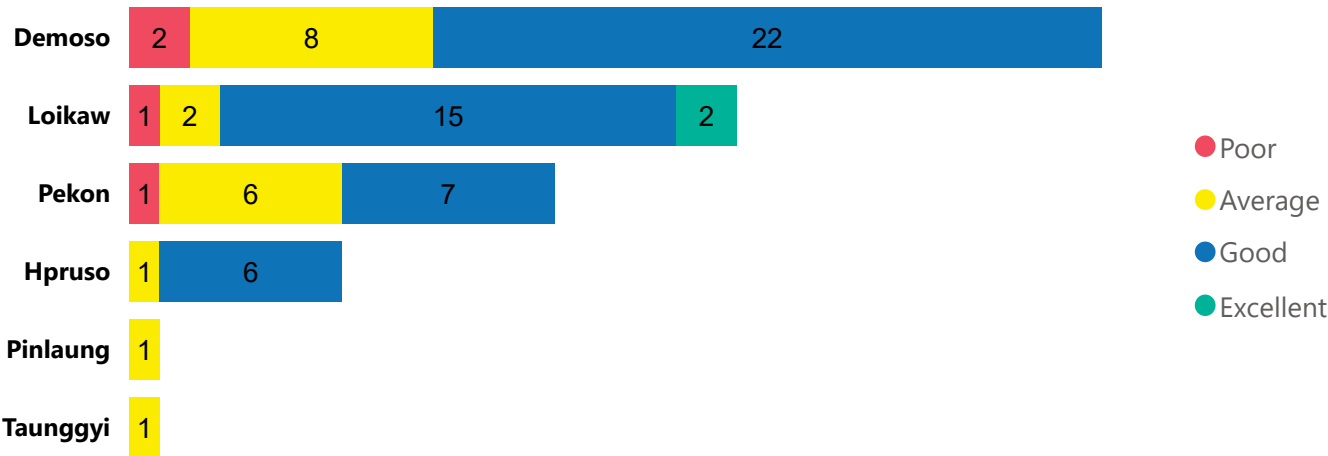
All

Site Name (if any)

▼

All

Relation with local community per township



Key Observations

- 4 out of 75 IDP sites are with 0 bathroom facilities
- 73% of IDP sites have no gender segregated living space
- 72% of IDP sites are without gender-sensitive bathrooms
- 38% of IDP sits have sign of open defecation
- 50% of IDP sites have 0 common waste dump
- 45% of IDP sites have roaming livestock
- 10% of IDP sites pose security risks (e.g. check points etc.) when collecting firewood/water

Freedom of movement (i.e. from voluntary or involuntary movement)



of households with missing documentation (Citizenship Scrutiny Card, Household list, Birth Certificate,etc)?



115

of Single parents

11

of LGBTIQ

550

of Disability

1,203

of Pregnant women/girl/nursing mother

247

of Elderly headed HH (60+ yrs)

773

of Female headed household

127

of Elderly living alone (60+)

27

of Stateless

357

of Person with serious medical condition

84

of Unaccompanied children

State

▼

Township

▼

Village Tract/Town

▼

Village/Ward Name

▼

Site Name (if any)

▼

All

▼

All

▼

All

▼

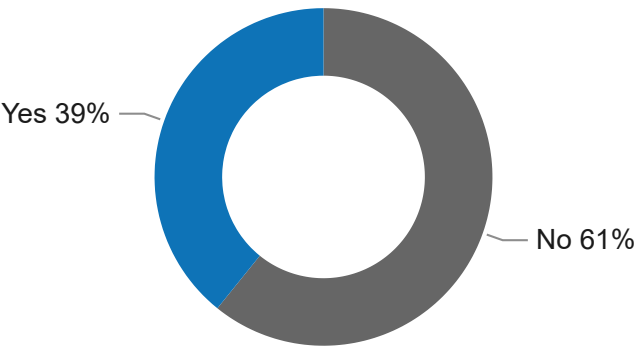
All

▼

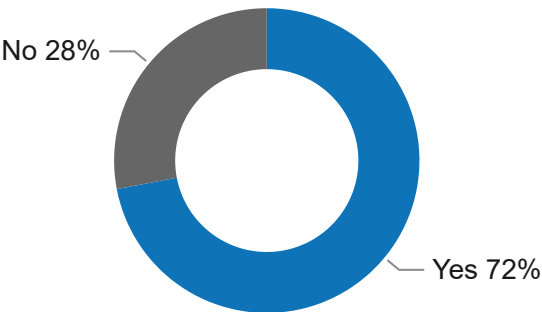
All

▼

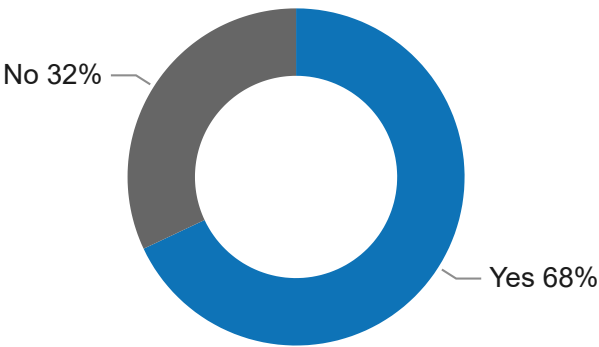
Difficulties or risks faced by children or adolescents



Difficulties or risks faced by persons with disability and elderly



Difficulties or risks faced by women and girls



Safety and Security

- No gender segregated living space and lack of privacy
- Unsafe water collection in forest because of presence of armed elements and wild animal

Health and wellbeing

- Insufficient food supply
- Lack of hygiene and sanitary kits
- Poor health condition due to weather
- Psychological trauma from hearing fighting
- Unable to access heath facility

Potential for negative coping mechanism

- Absence o learning opportunities
- Lack of employment opportunities

Access,safety and security

- Absence of specific mobility equipment (e.g. wheelchairs)
- Difficulty in communication (i.e. persons with hearing impairment)
- Disability-unfriendly temporary living structure and bathrooms
- No transportation for mobility

Health and Wellbeing

- Access to mental health care
- Absence of elderly person dignity and hygiene materials (e.g. adult diapers)
- Insufficient clothes including warm clothes
- Psychological insecurity (e.g. anxiety)
- Unable to access health institutions and medications for chronic diseases
- Unable to access medicines and health institutions
- Lack of appropriate food for persons with specific needs

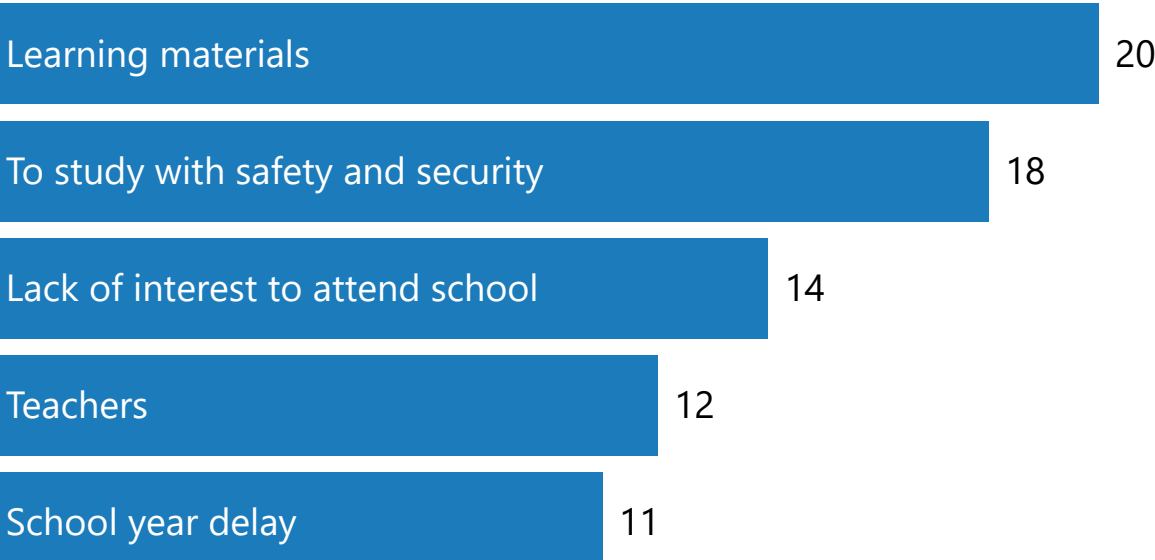
Safety and Security, GBV risks

- No gender sensitive bathrooms
- No gender sensitive living space and lack of privacy
- Unable to access information

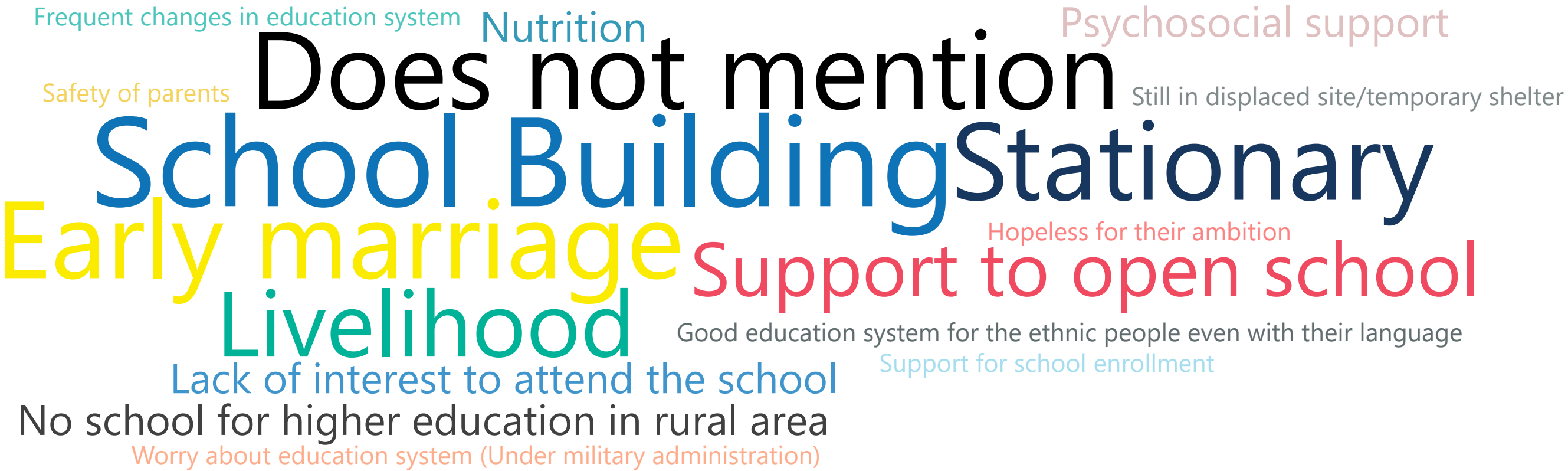
Wellbeing and dignity

- Absence of hygiene and sanitary kits
- Insufficient clothes
- Insufficient food supply
- Poor living condition leading to poor health
- Psychological insecurity (e.g. anxiety, stress)

Top 5 Educational Needs



Other Priority Educational needs



State

▼

All

▼

Township

▼

All

▼

Village Tract/Town

▼

All

▼

Village/Ward Name

▼

All

▼

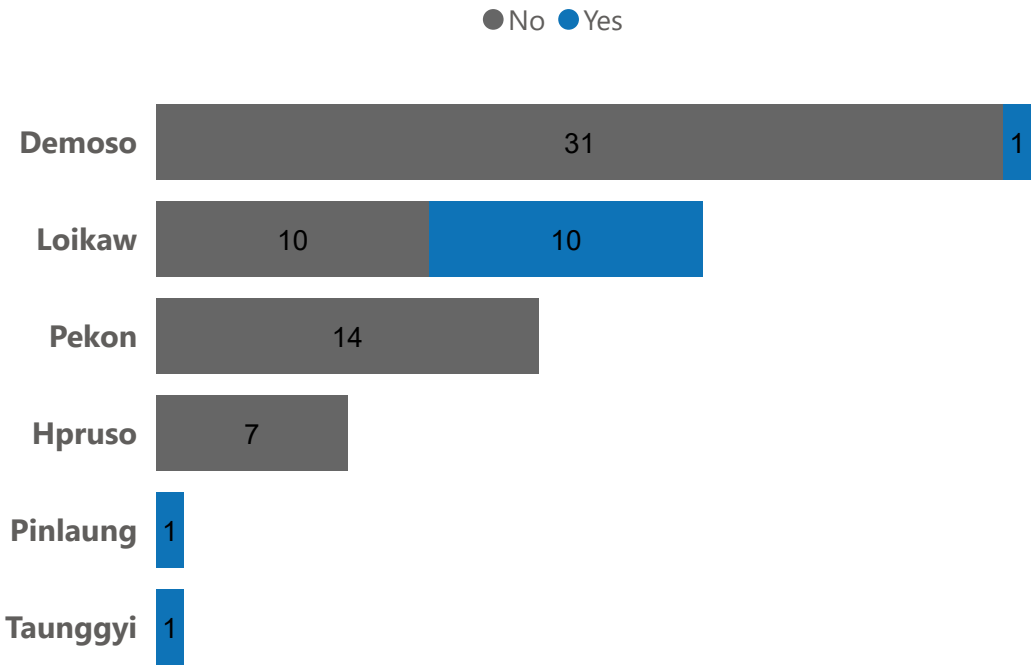
Site Name (if any)

▼

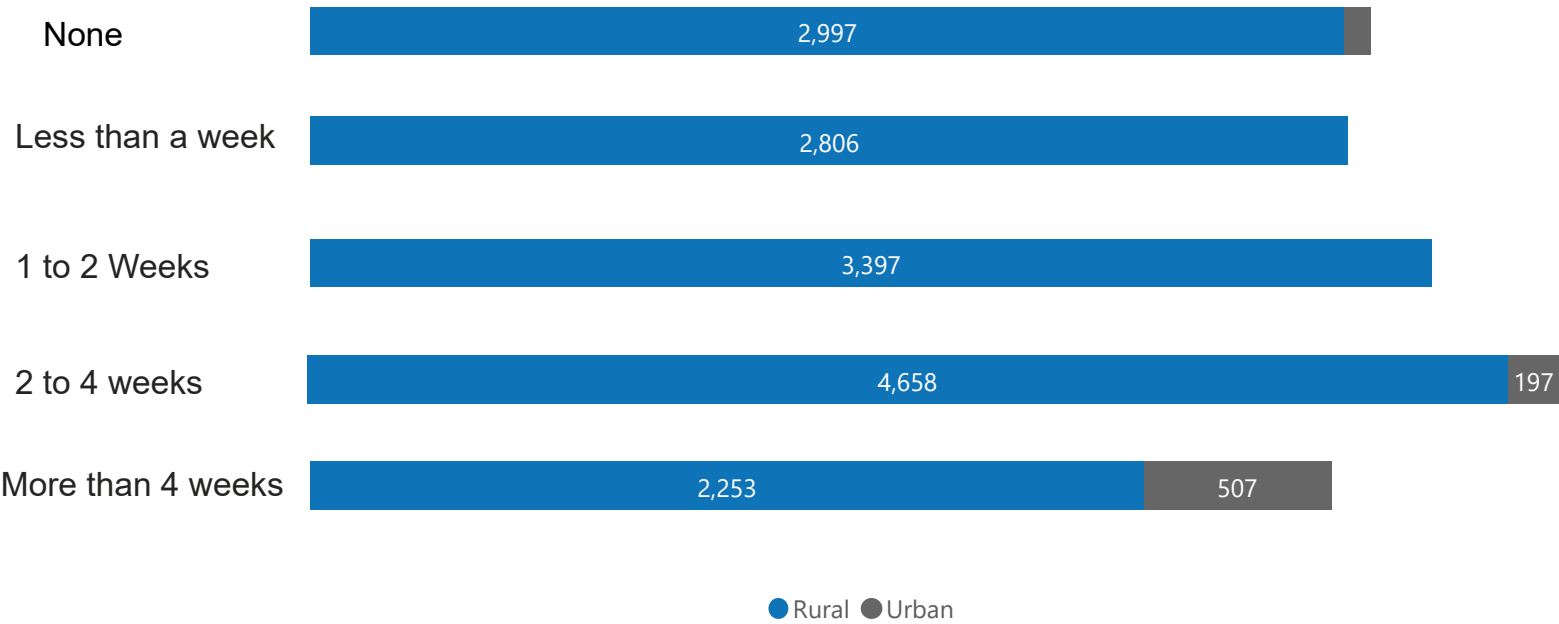
All

▼

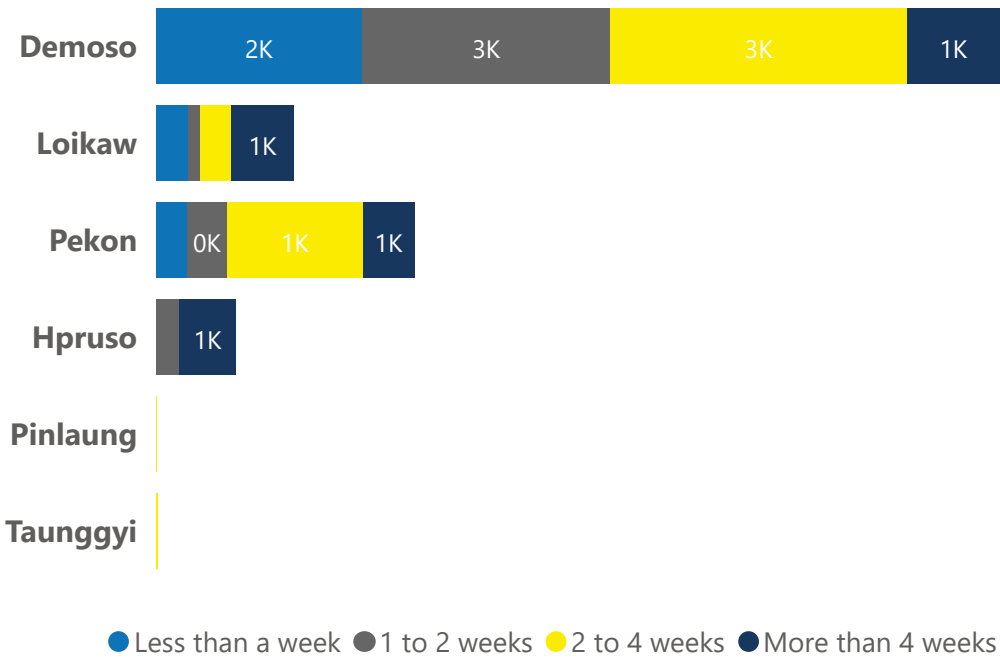
Availability of food items at markets



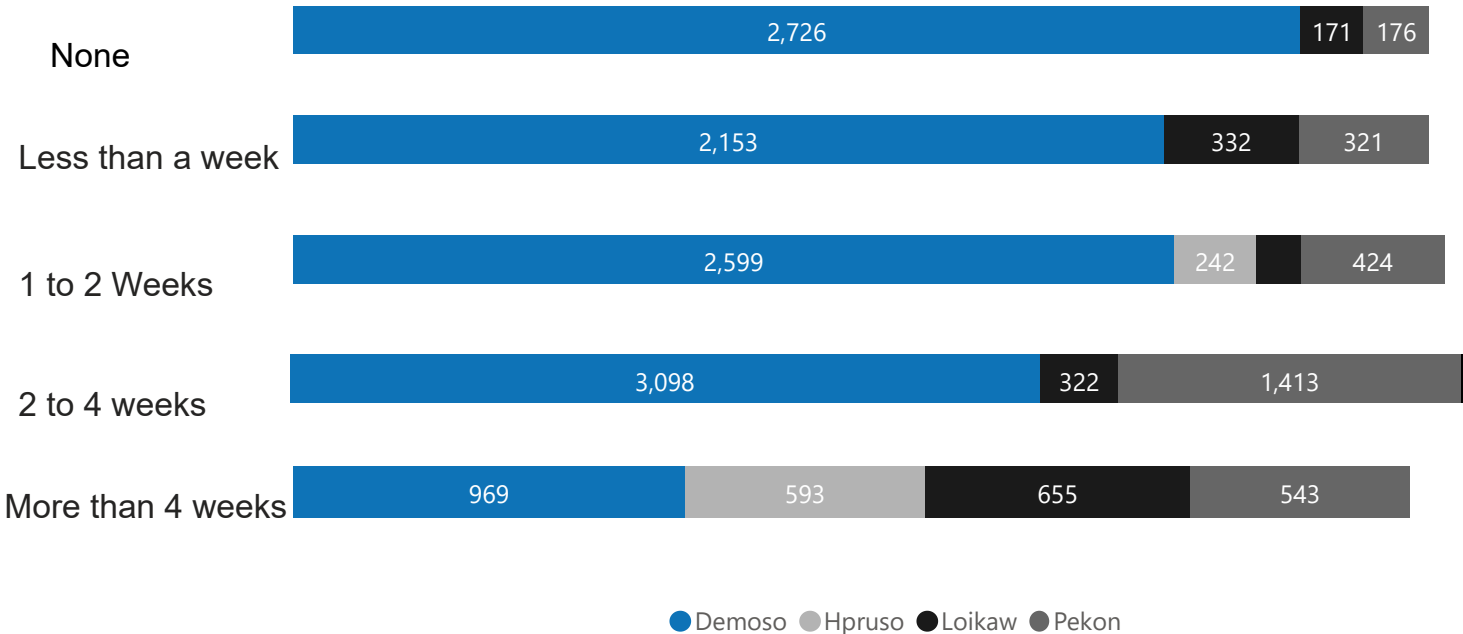
households per food stock availability by Urban and Rural Locations



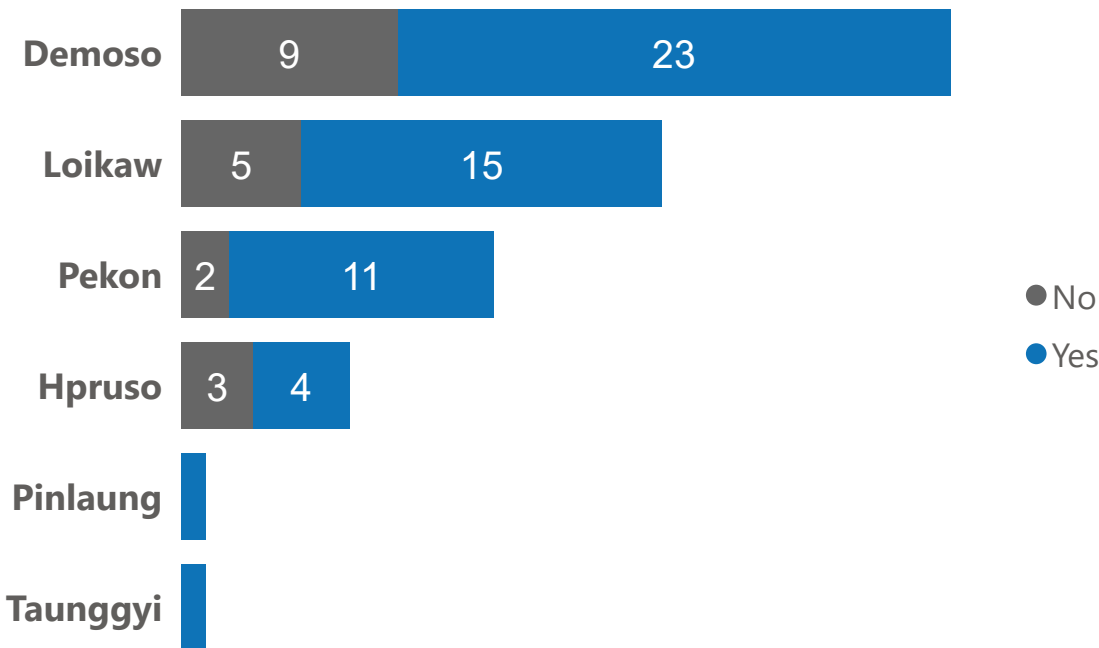
Food stock availability per Township



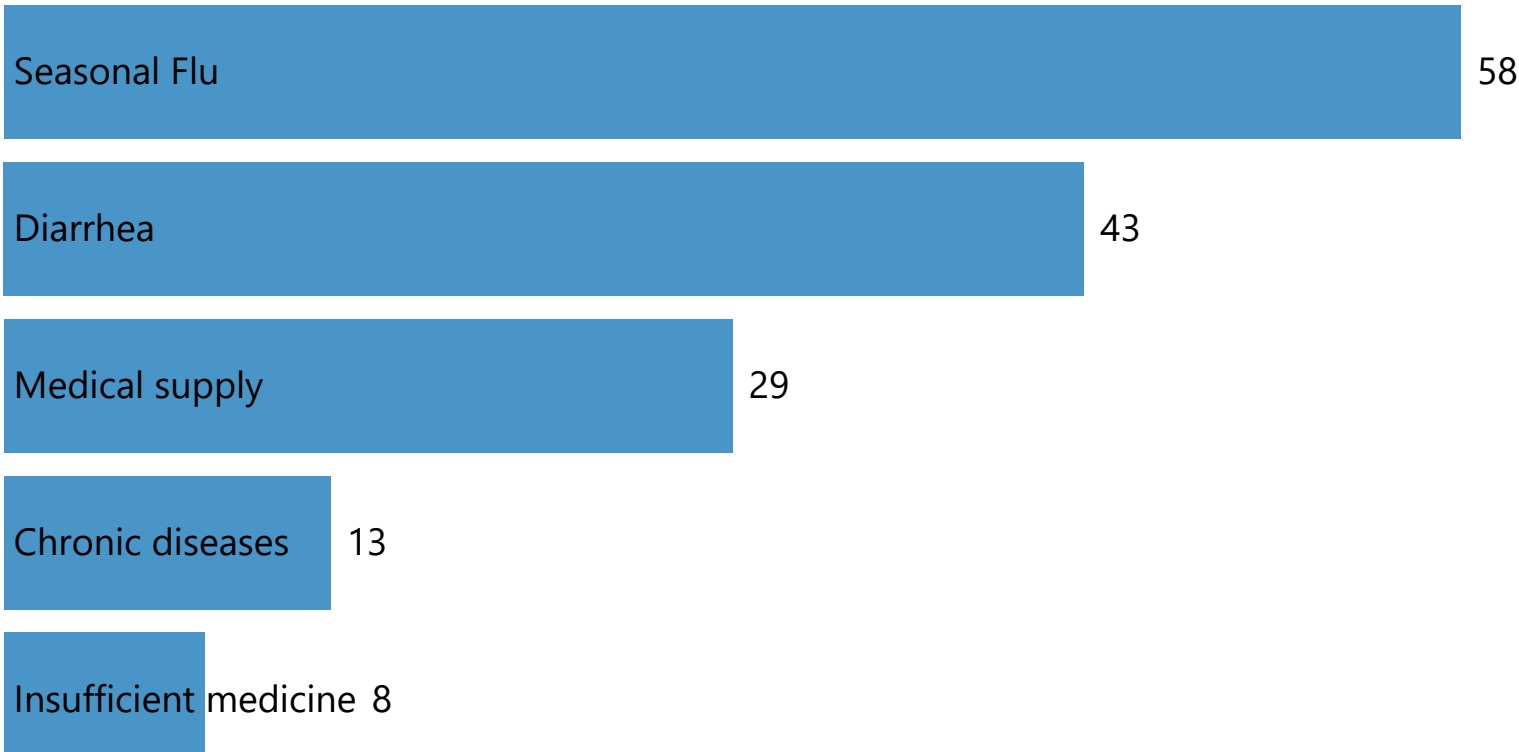
households per food stock availability by Township



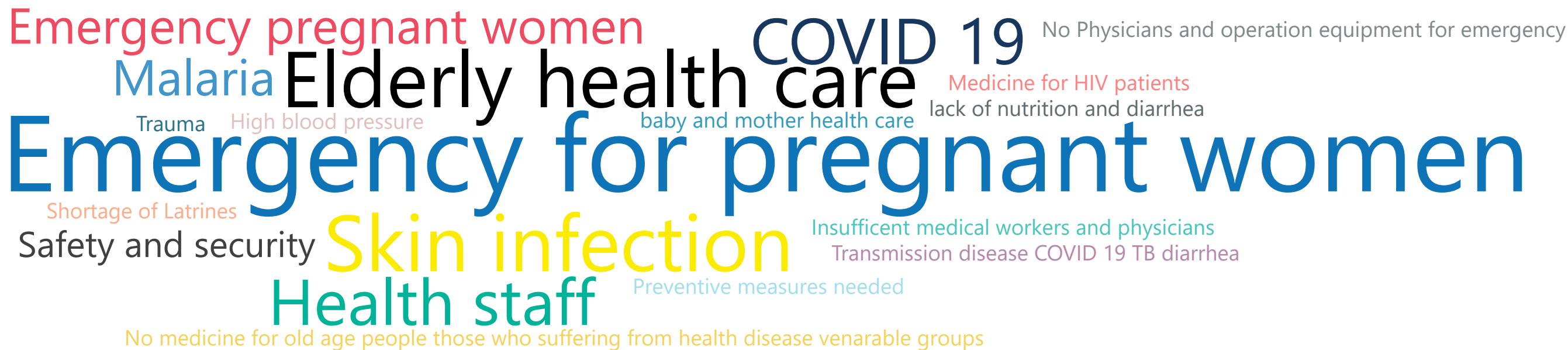
Access to health care (fixed post or mobile)



Top 5 health concerns

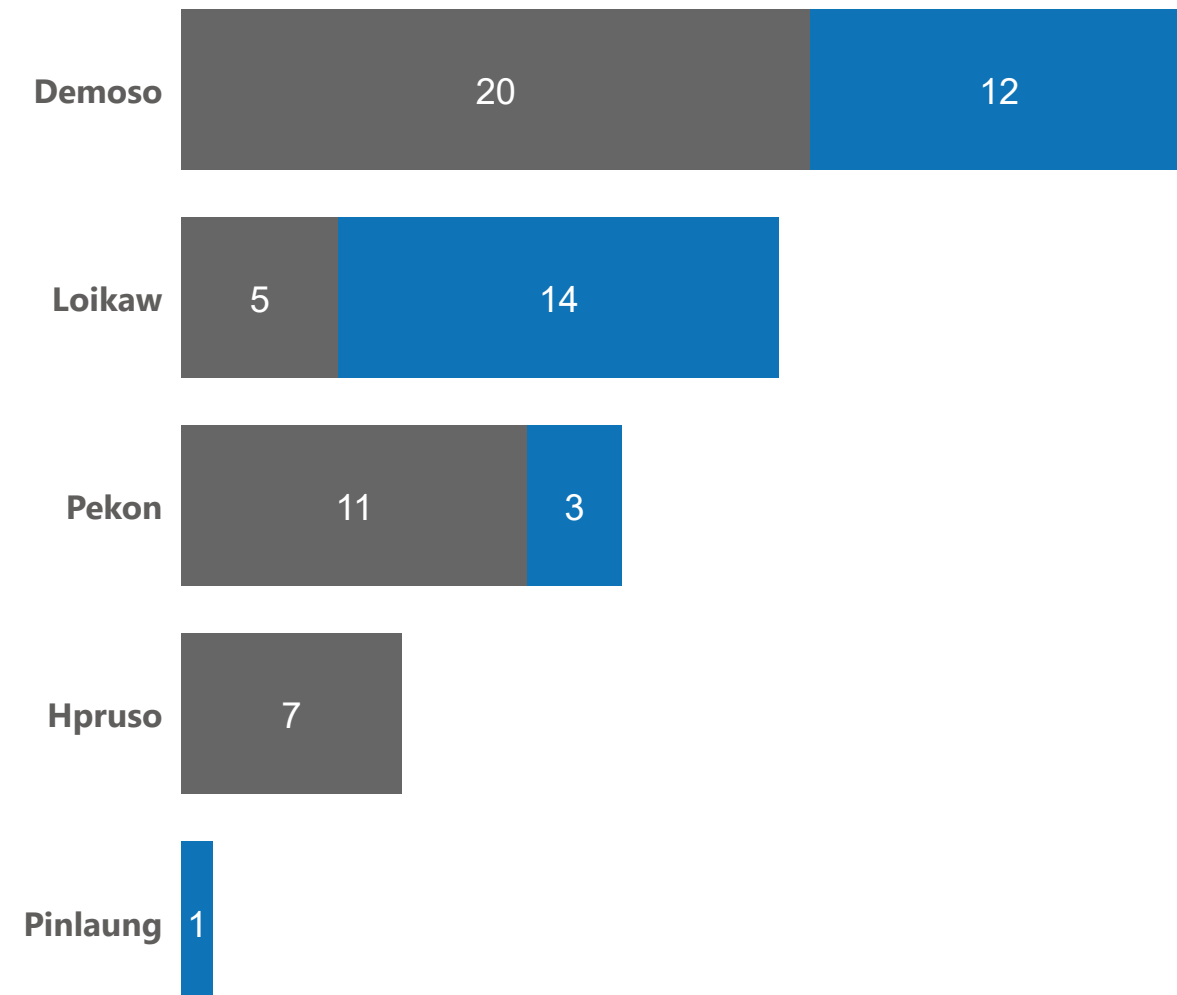


Other Health Concerns

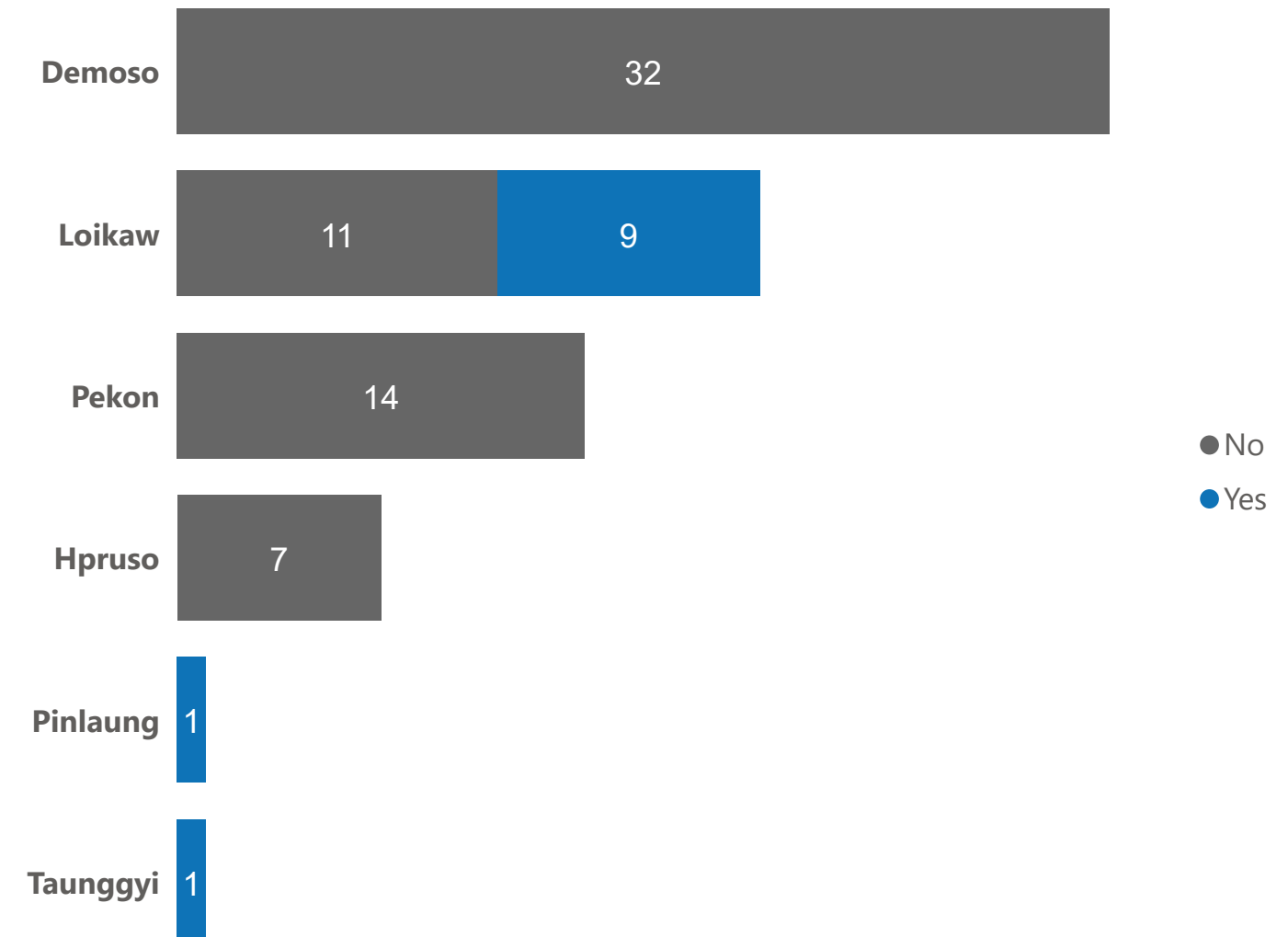


State	▼	Township	▼	Village Tract/Town	▼	Village/Ward Name	▼	Site Name (if any)	▼
All	▼	All	▼	All	▼	All	▼	All	▼

Access to functional market

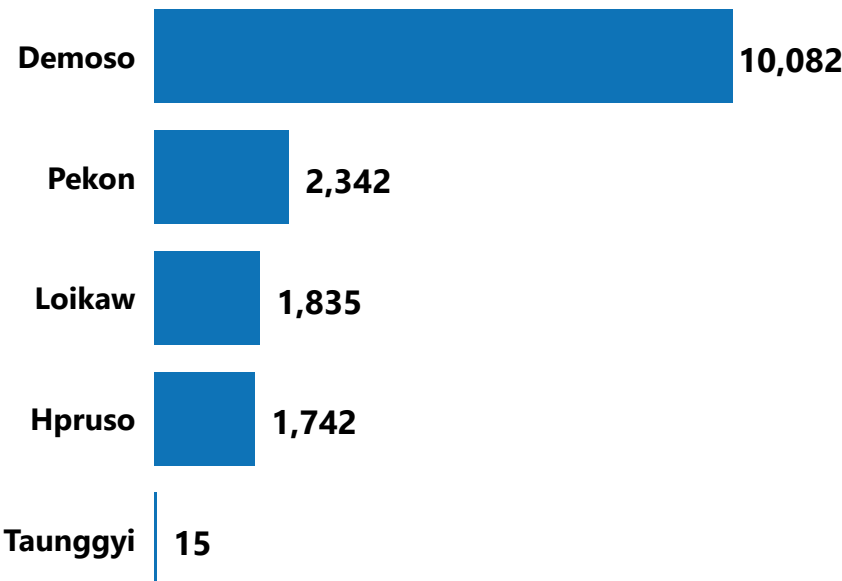


NFI sufficiently available at markets

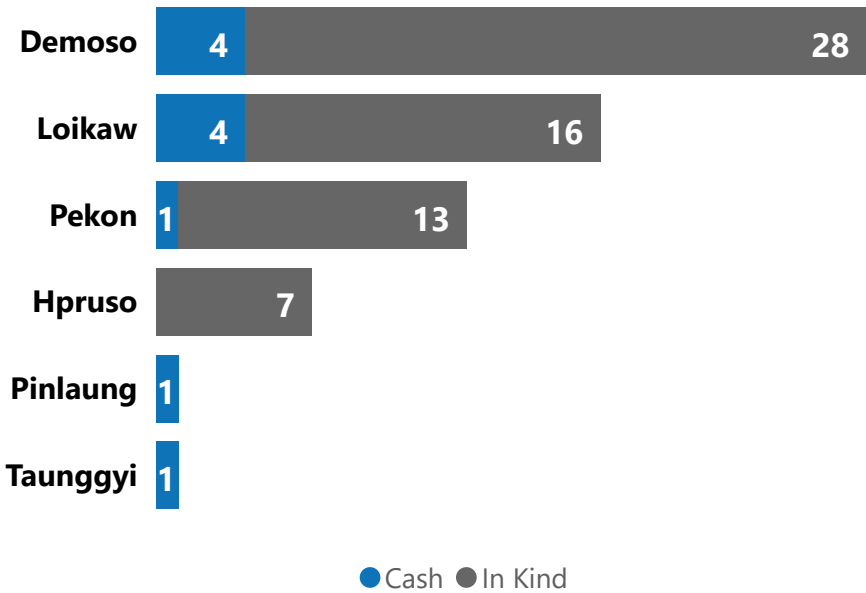


State Township Village Tract/Town Village/Ward Name Site Name (if any)

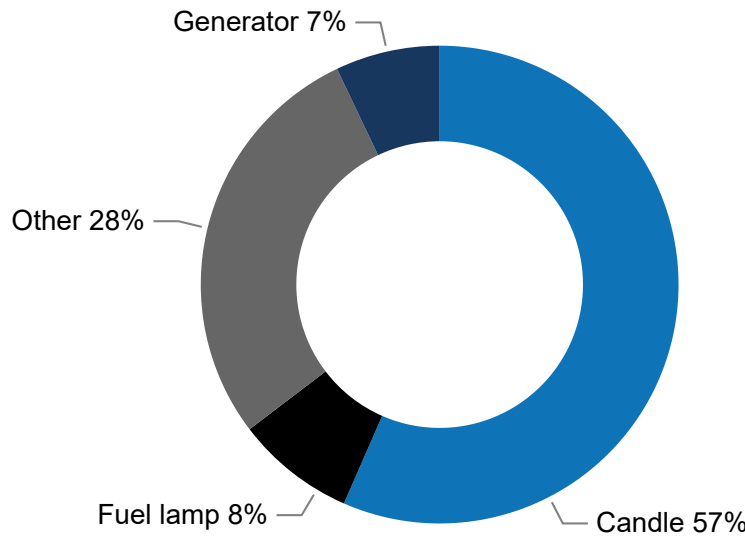
of NFI needs per township



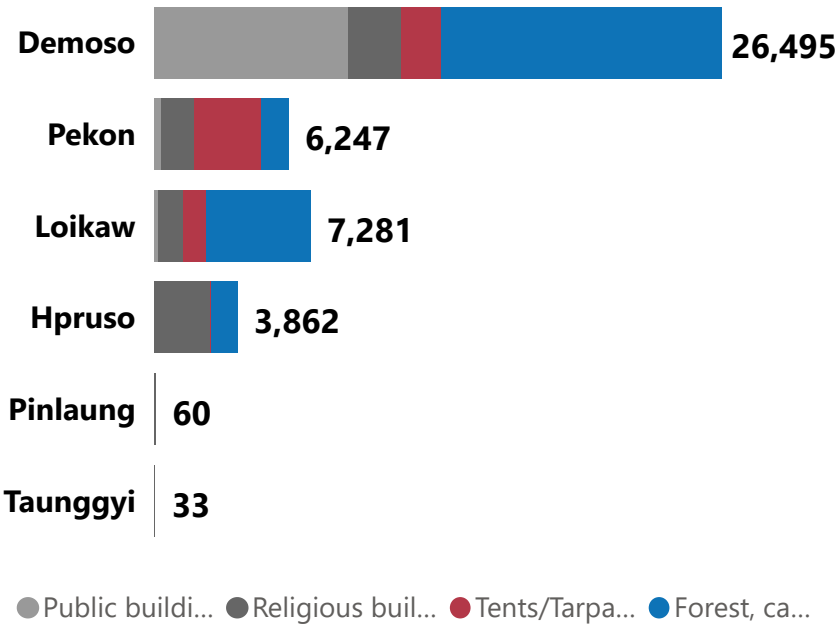
Preference for cash or in-kind




Source of electricity/light at village level



of people per type of temporary accommodation per township

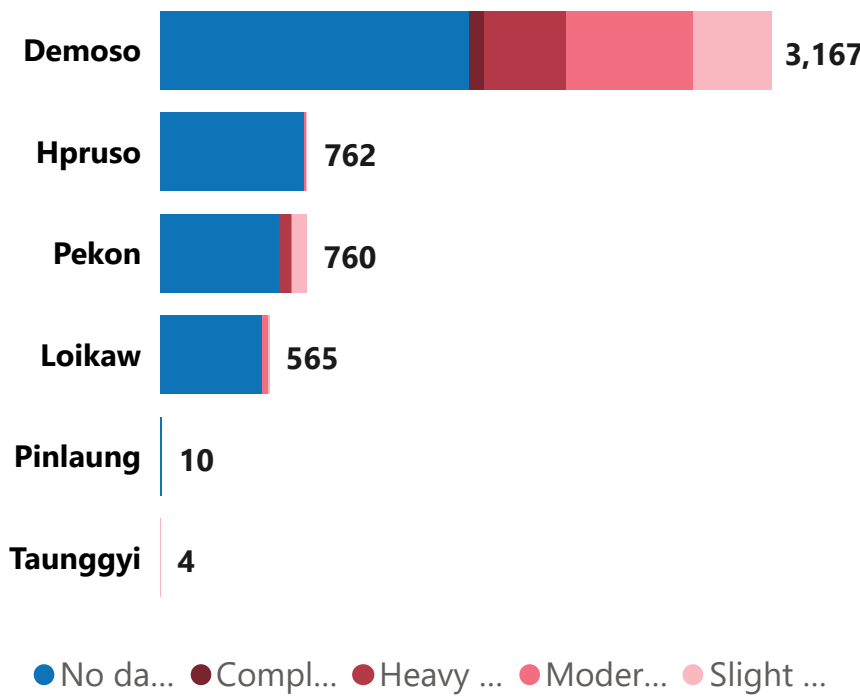


Urgent need for emergency Shelter by Township

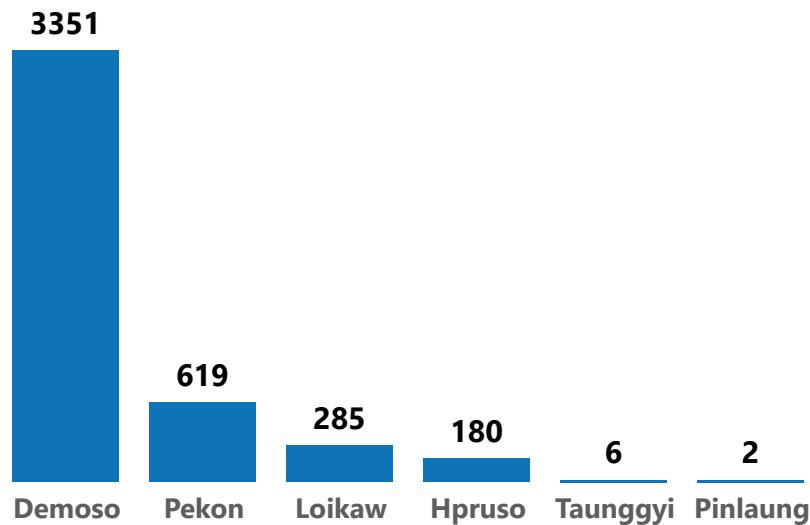


Total Needs = 10,573

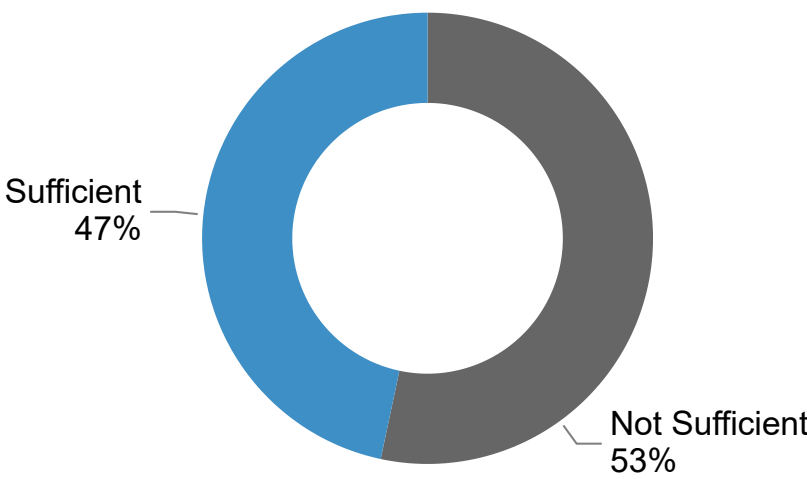
of damaged houses by township



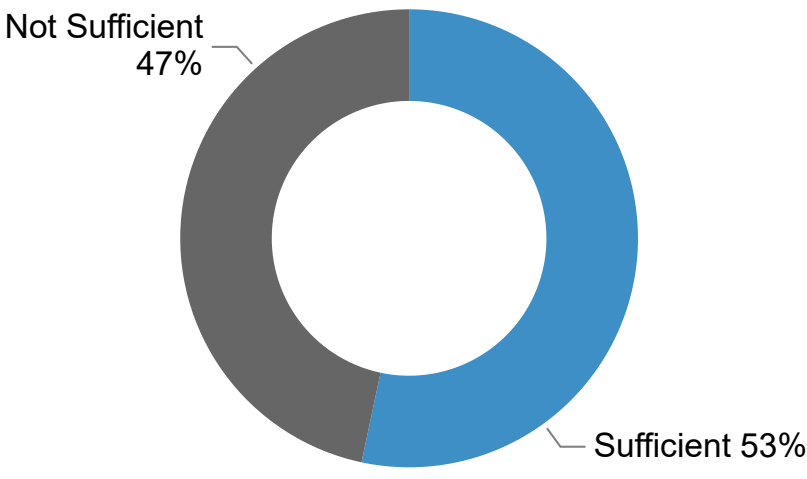
Number of functional latrines by township



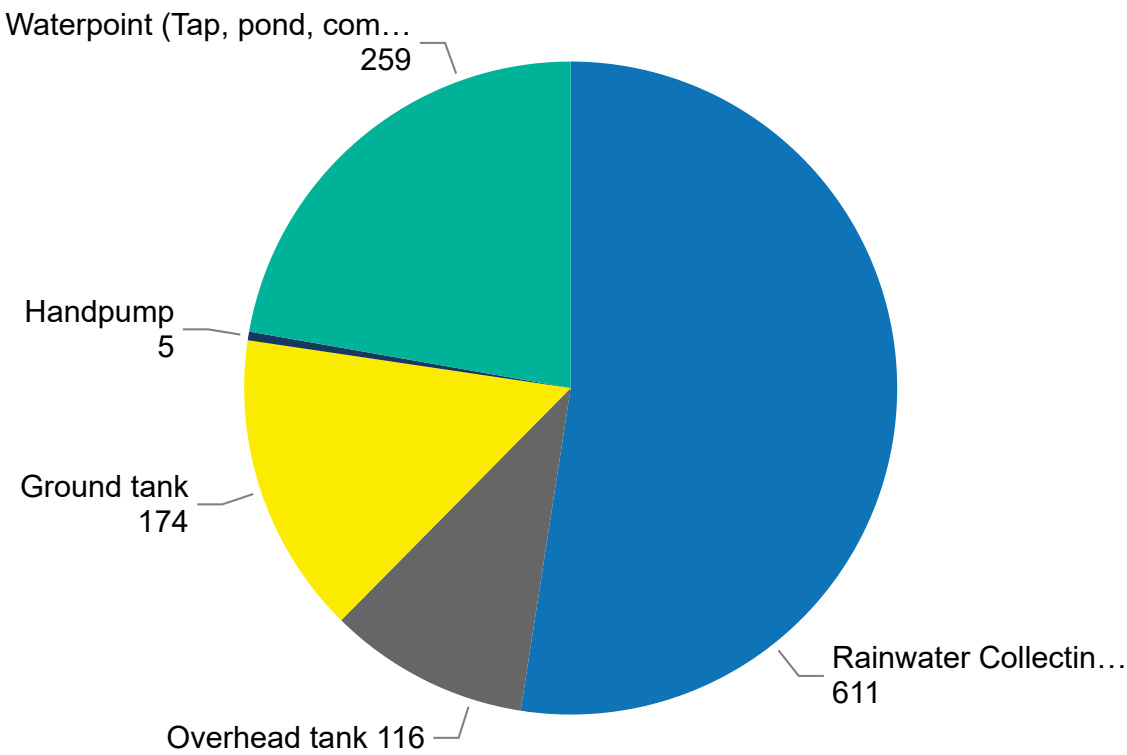
Daily amount of drinking water available



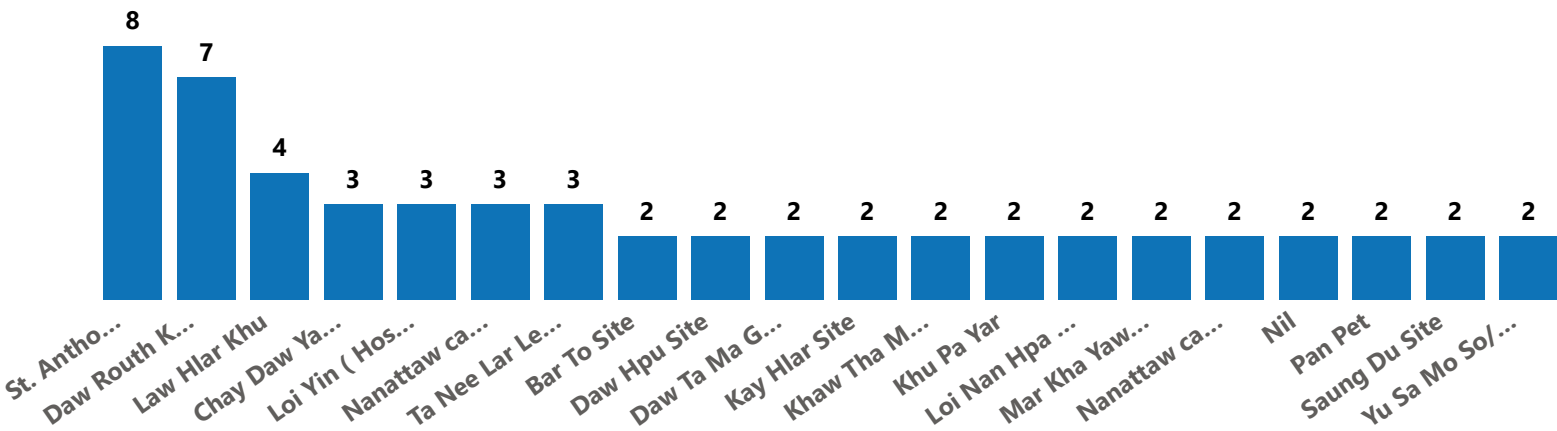
Daily amount of water for cooking available



Available sources of water



Distance to the water source by Site (mile)



Time to reach the water source by Site (minutes)

