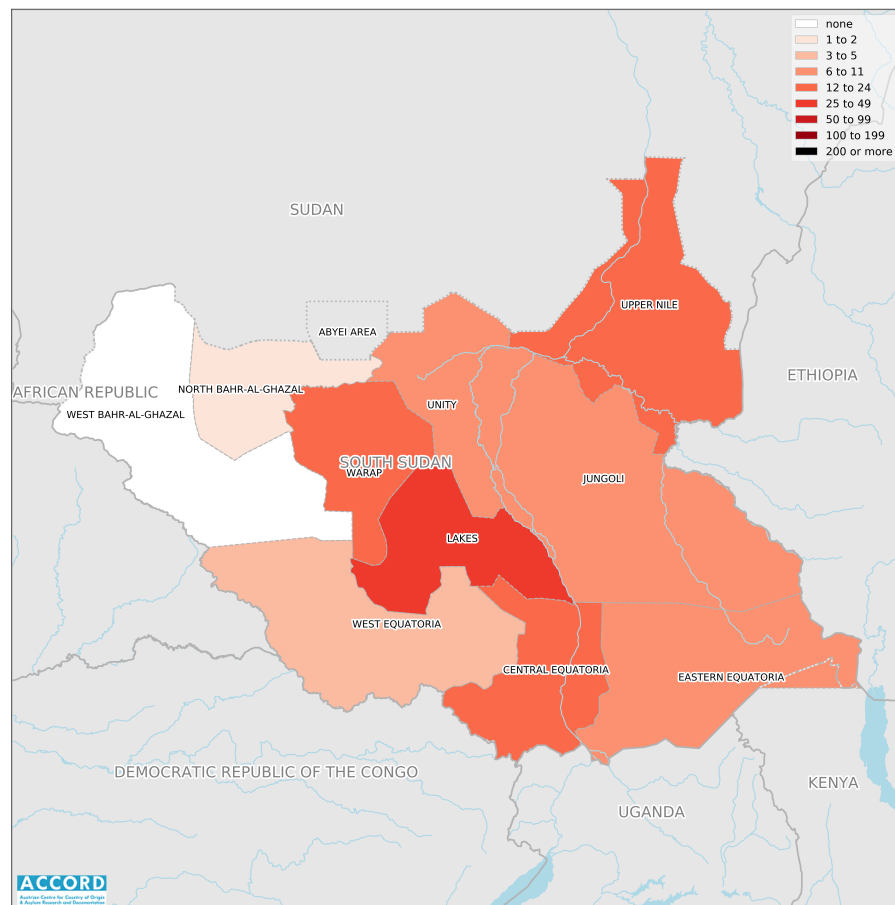


# SOUTH SUDAN, FIRST QUARTER 2021:

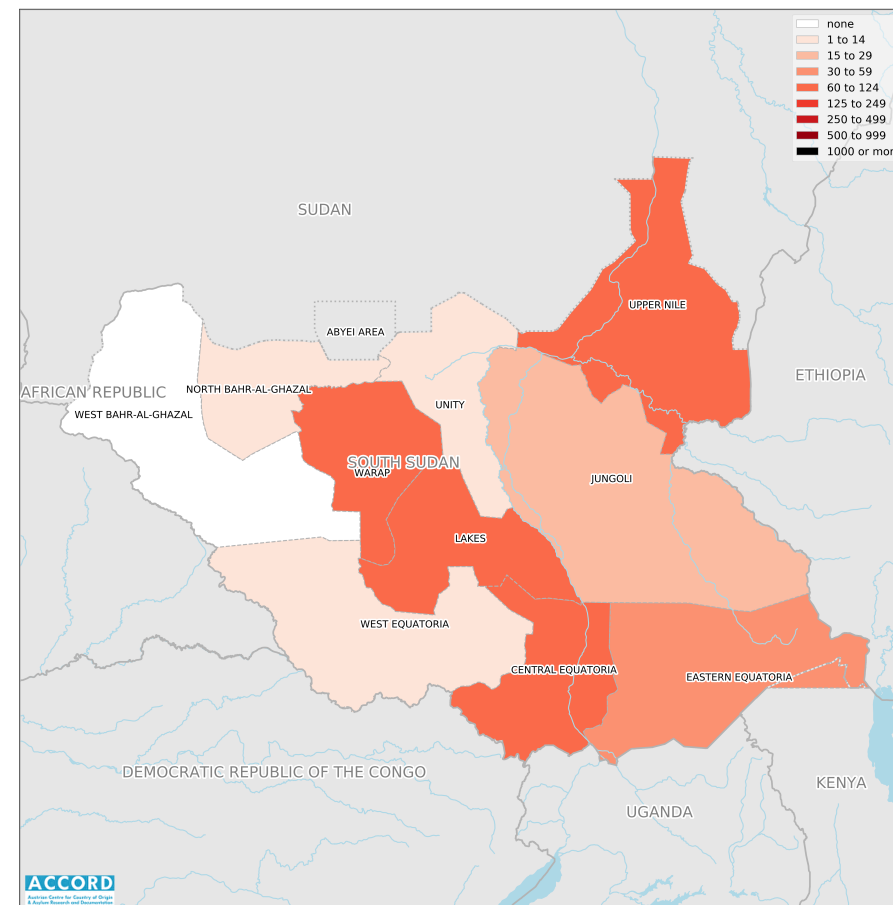
Update on incidents according to the Armed Conflict Location & Event Data Project (ACLED)

compiled by ACCORD, 2 July 2021

## Number of reported incidents with at least one fatality



## Number of reported fatalities



National borders: [GADM, 6 May 2018a](#); administrative divisions: [GADM, 6 May 2018b](#); Abyei Area: [SSNBS, 1 December 2008](#); Ilemi triangle status and South Sudan/Sudan border status: [UN Cartographic Section, October 2011](#); incident data: [ACLED, 25 June 2021](#); coastlines and inland waters: [Smith and Wessel, 1 May 2015](#)

## Contents

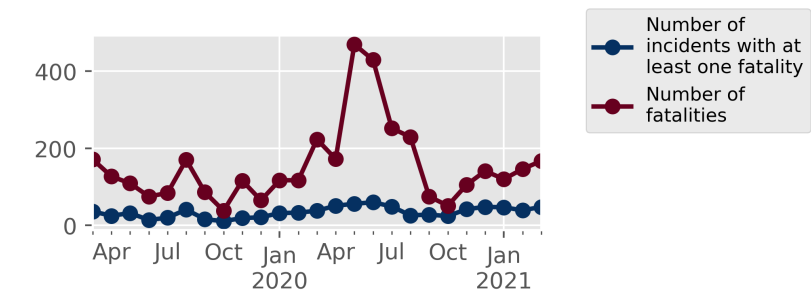
Number of reported fatalities	1
Number of reported incidents with at least one fatality	1
Conflict incidents by category	2
Development of conflict incidents from March 2019 to March 2021	2
Methodology	3
Conflict incidents per province	4
Localization of conflict incidents	4
Disclaimer	5

## Conflict incidents by category

Category	Number of incidents	Number of incidents with at least one fatality	Number of fatalities
Violence against civilians	111	78	199
Battles	83	55	232
Strategic developments	12	0	0
Protests	6	0	0
Riots	6	0	0
Explosions / Remote violence	1	1	2
<b>Total</b>	<b>219</b>	<b>134</b>	<b>433</b>

This table is based on data from ACLED (datasets used: [ACLED](#), 25 June 2021).

## Development of conflict incidents from March 2019 to March 2021



This graph is based on data from ACLED (datasets used: [ACLED](#), 25 June 2021).

## Methodology

The data used in this report was collected by the Armed Conflict Location & Event Data Project (ACLED). ACLED collects data on reported conflict events in selected African and Asian countries, South Sudan being among them. ACLED researchers collect event data from a variety of sources and code them by date, location, agent, and event type.

Most of the data collected by ACLED is gathered based on publicly available, secondary reports. It may therefore underestimate the volume of events. Fatality data particularly is vulnerable to bias and inaccurate reporting, and ACLED states to use the most conservative estimate available. ACLED uses the reports' context to estimate fatalities for events with reported fatalities for which the exact number is unknown ("10" for plural fatalities, "100" if "hundreds" are mentioned, etc.). For further details on ACLED and for the full data, see [www.acleddata.com](http://www.acleddata.com) and [Raleigh, Linke, Hegre, and Karlsen, 2010](#).

Based on this data, the Austrian Centre for Country of Origin & Asylum Research and Documentation (ACCORD) compiles updates on conflict incidents and publishes them on [ecoi.net](http://ecoi.net) to offer another access point to the ACLED datasets.

It is advised to employ extreme caution when using fatality numbers.

Assessments of the security situation should not be based solely on quantitative analysis of event data.

Note: Administrative divisions (based on GADM data) are outdated and are reflected as of before the October 2015 reform.

Data on incidents in the Abyei area are not included in this overview.

Geographic map data is primarily based on GADM, complemented with other

sources if necessary. Incidents are mapped to GADM provinces using the provinces in ACLED data. Province names and borders may differ between ACLED and GADM. Incidents that could not be located are ignored. The numbers included in this overview might therefore differ from the original ACLED data. ACLED uses varying degrees of geographic precision for the individual incidents, depending on what level of detail is reported. Thus, towns may represent the wider region in which an incident occurred, or the provincial capital may be used if only the province is known. Erroneous location data, especially due to identical place names, cannot be fully excluded.

Incidents comprise the following categories: battles, headquarters or bases established, non-violent strategic activities, riots/protests, violence against civilians, non-violent transfer of territory, remote violence. For details on these categories, please see

- ACLED – Armed Conflict Location & Event Data Project: Armed Conflict Location and Event Data Project (ACLED) Codebook (2019), 10 April 2019a [https://www.acleddata.com/wp-content/uploads/dlm\\_uploads/2017/10/ACLED\\_Codebook\\_2019FINAL\\_pbl.pdf](https://www.acleddata.com/wp-content/uploads/dlm_uploads/2017/10/ACLED_Codebook_2019FINAL_pbl.pdf)
- ACLED – Armed Conflict Location & Event Data Project: Armed Conflict Location and Event Data Project (ACLED) User Quick Guide, April 2019b [https://www.acleddata.com/wp-content/uploads/dlm\\_uploads/2019/04/General-User-Guide\\_FINAL.pdf](https://www.acleddata.com/wp-content/uploads/dlm_uploads/2019/04/General-User-Guide_FINAL.pdf)
- ACLED – Armed Conflict Location & Event Data Project: FAQs: ACLED Fatality Methodology, 27 January 2020 <https://www.acleddata.com/download/17979/>

## Conflict incidents per province

Province	Number of incidents	Number of incidents with fatalities	Number of fatalities
Central Equatoria	41	18	63
Eastern Equatoria	14	11	35
Jungoli	19	9	21
Lakes	47	41	111
North Bahr-al-Ghazal	7	1	1
Unity	12	6	13
Upper Nile	30	21	93
Warap	33	22	89
West Equatoria	11	5	7
Western Bahr el Ghazal	5	0	0

## Localization of conflict incidents

**Note:** The following list is an overview of the incident data included in the ACLED dataset. More details are available in the actual dataset (date, location data, event type, involved actors, information sources, etc.). The data's precision varies among the incidents: a town may represent a region, or the provincial capital may be used if the precise location of an incident is unknown. In the following list, the names of event locations are taken from ACLED, while the administrative region names are taken from GADM data which serves as the basis for the maps above.

In **Central Equatoria**, 41 incidents killing 63 people were reported. The following locations were among the affected: **Aru, Duduru, Ganji, Guar, Gurei, Jominakinda, Juba, Kojiko, Kuda South, Latta, Livolo, Logwili, Loka, Loka**

**West, Lokurubang, Mogiri, Murusu, Ombachi, Ombasi, Rengo, Sherikat, Sirsiri, Sokare, Teteramon, Wundukari, Yari.**

In **Eastern Equatoria**, 14 incidents killing 35 people were reported. The following locations were among the affected: **Camp 15, Ikotos, Kapoeta, Lofriha, Lohira, Lotuhoyaha, Lowereng, Moli, Nadapal, Owiny kibul, Tabur, Welamoi.**

In **Jungoli**, 19 incidents killing 21 people were reported. The following locations were among the affected: **Ayod, Banyjur, Bor, Char Akau, Duk Padiet, Famwangkwan, Goani, Gwar, Malithor, Motot, Paborkoi, Paguir, Pajimar, Pajut, Pariak, Werkok.**

In **Lakes**, 47 incidents killing 111 people were reported. The following locations were among the affected: **Abiei Ngong, Abieichok, Achod, Aduel, Advok, Agngrial, Akot, Akuac, Alel, Aluak-Luak, Amatnhom, Amieth, Angoot, Anuol, Bunagok, Cueibet, Duony, Gurakjok, Jongjak, Kabur, Kalthok, Kunyuk, Mabor Duang (Billing boma), Mabor Duang (Thonic boma), Malueel, Mangar, Mayath, Mayom Cuei, Naam, Pacong, Pagoor, Ramayang, Rumbek, Tilkwoin, Tokamuk, Yar, Yirol.**

In **North Bahr-al-Ghazal**, 7 incidents killing 1 person were reported. The following locations were among the affected: **Aweil, Lieth, Pamat.**

In **Unity**, 12 incidents killing 13 people were reported. The following locations were among the affected: **Abiemnom, Awila, Buaw, Duar, Jahjah, Kuey, Pankuach, Tharkur, Toykom, Wunyar.**

In **Upper Nile**, 30 incidents killing 93 people were reported. The following locations were among the affected: **Adong, Bankeka, Dangaji, Doma, Doro, Gendrasa Village, Ghanga, Ketbek, Kwat, Kwat Chien Gaw, Kwat Chien Thor, Langkei, Leka, Liang, Malakal, Malakal UNMISS Protection of Civilians site, Meganis, Paloich, Panejangnyong, Panomdit, Renk, Yawaji.**

In **Warap**, 33 incidents killing 89 people were reported. The following locations were among the affected: **Achol-Awakou, Ajak-Kwach, Akol Awet, Akook, Awul, Bombel, Gormok, Liet Nhom, Maiwai, Malou, Manyiel, Marial-Lou, Mashet, Romich, Shum, Tonj, Warrap Town, Wun Kote, Wunkuel.**

In **West Equatoria**, 11 incidents killing 7 people were reported. The following locations were among the affected: **Ibba, Jambo, Lali, Madi-ba, Mvolo, Nambia, Natongi, Yambio.**

In **Western Bahr el Ghazal**, 5 incidents killing 0 people were reported. The following locations were among the affected: **Alur, Mapel, Mbili, Wau.**

## Sources

- ACLED – Armed Conflict Location & Event Data Project: Africa (25 June 2021), 25 June 2021  
<https://www.acleddata.com/download/2909/>
- GADM – Global Administrative Areas: gadm36\_levels.shp, Version 3.6, 6 May 2018a  
[http://biogeo.ucdavis.edu/data/gadm3.6/gadm36\\_levels.shp.zip](http://biogeo.ucdavis.edu/data/gadm3.6/gadm36_levels.shp.zip)
- GADM – Global Administrative Areas: gadm36\_SSD\_shp.zip, Version 3.6, 6 May 2018b  
[http://biogeo.ucdavis.edu/data/gadm3.6/shp/gadm36\\_SSD\\_shp.zip](http://biogeo.ucdavis.edu/data/gadm3.6/shp/gadm36_SSD_shp.zip)
- Raleigh, Clionadh; Linke, Andrew; Hegre, Håvard, and Karlsen, Joakim: “Introducing ACLED-Armed Conflict Location and Event Data”, in: Journal of Peace Research (47(5) 2010), pp. 651–660  
<http://jpr.sagepub.com/content/47/5/651.full.pdf+html>
- Smith, Walter H. F. and Wessel, Paul: Global Self-consistent Hierarchical High-resolution Geography (GSHHG), Version 2.3.4, 1 May 2015  
<https://www.ngdc.noaa.gov/mgg/shorelines/data/gshhg/latest/>
- SSNBS – South Sudan National Bureau of Statistics: Counties including disputed Abyei region, 1 December 2008  
[https://www.humanitarianresponse.info/sites/www.humanitarianresponse.info/files/datasets/SS\\_admbnda\\_adm2\\_200k\\_ssnbs\\_2013\\_0.zip](https://www.humanitarianresponse.info/sites/www.humanitarianresponse.info/files/datasets/SS_admbnda_adm2_200k_ssnbs_2013_0.zip)
- UN Cartographic Section: South Sudan, October 2011  
[http://www.ecoi.net/file\\_upload/4232\\_1407158014\\_southsudan.pdf](http://www.ecoi.net/file_upload/4232_1407158014_southsudan.pdf)

## Disclaimer

Event data may be revised or complemented in future updates. Updates in ACLED's datasets will not necessarily be reflected in ACCORD's reports if the update occurs close to or after the latter's publication. Changes in the sources used by ACLED to collect incident data might affect the comparability of data over time. For more information on ACLED's methodology, please see [www.acleddata.com/resources/methodology/](http://www.acleddata.com/resources/methodology/). For more information on ACCORD's products based on the data, please see the [ecoi.net blog posts tagged with "ACLED"](#). The lack of information on an event in this report does not permit the inference that it did not take place. The boundaries and names displayed do not imply endorsement or acceptance by the Austrian Red Cross.

## Cite as

- ACCORD – Austrian Centre for Country of Origin & Asylum Research and Documentation: South Sudan, first quarter 2021: Update on incidents according to the Armed Conflict Location & Event Data Project (ACLED), 2 July 2021