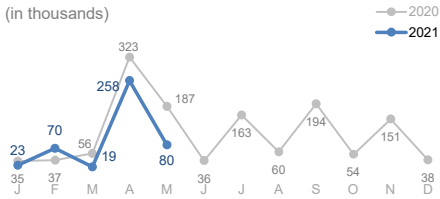


View the interactive dashboard here: <https://unhcr.github.io/dataviz-somalia-prmn/index.html>

TOTAL DISPLACEMENTS

80,000 in May
450,000 (Jan - May 2021)
639,000 (Jan - May 2021)

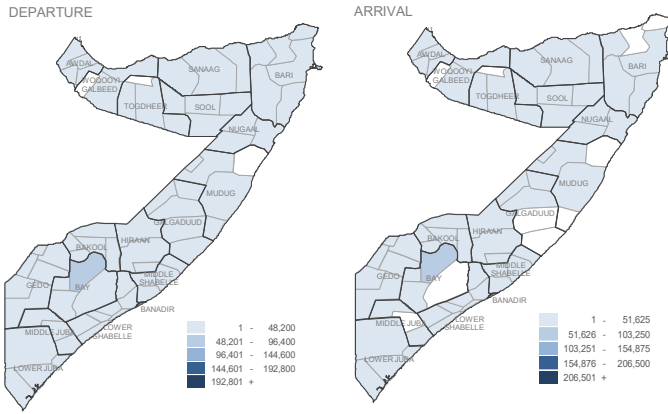
The UNHCR-led PRMN implemented in partnership with NRC reported 80,000 new internal displacements across the country in the month of April 2021. Of these, 53,000 were triggered by floods while 15,000 were related to conflict / insecurity.



BY REGION (Jan - May 2021)

DEP	ARR
Hiraan	25,600 25,240
Lower Shabelle	28,810 17,120
Middle Shabelle	40,200 38,450
Gedo	37,770 36,880
Bay	65,670 60,070
Bari	5,490 6,540
Lower Juba	4,960 5,910
Galgaduud	10,040 11,730
Mudug	10,260 9,690
Bakool	6,740 5,270
Sanaag	5,900 5,640
Middle Juba	3,420 10,580
Banadir	192,820 206,510
Awdal	2,770 2,740
Togdheer	1,570 1,270
Sool	4,200 4,130
Nugaal	3,030 1,690
Woq. Galbeed	730 520

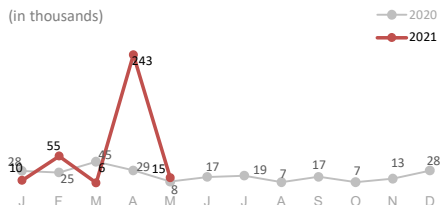
BY DISTRICT (Jan - May 2021)



CONFLICT / INSECURITY DISPLACEMENTS

15,000 in May
330,000 (Jan - May 2021)
134,000 (Jan - May 2021)

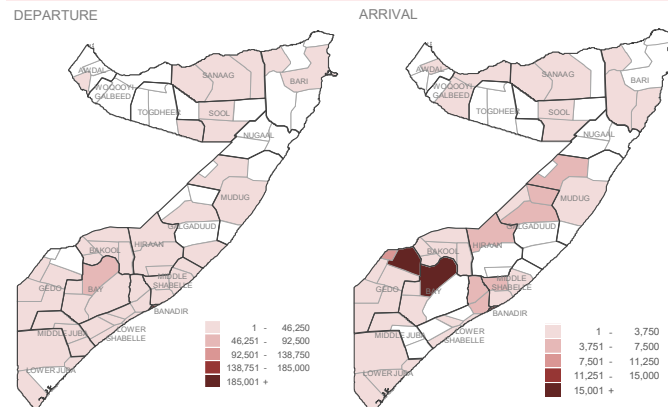
Major displacements occurred in Belet Weyne district (6,000) in Hiraan region, Hobyo district (3,000) in Mudug region, Balcaad district (3,000) in Shabelle Dhexe region, Dhuusamarreeb (1,000) in Galgaduud region and Baidoa district (1,000) in Bay



BY REGION (Jan - May 2021)

DEP	ARR
Lower Shabelle	24,790 13,800
Bay	53,210 53,480
Galgaduud	9,820 9,820
Gedo	27,950 28,030
Bakool	3,170 2,780
Lower Juba	2,380 2,620
Sool	1,070 1,050
Sanaag	210 120
Middle Juba	350 190
Togdheer	10 10
Mudug	7,870 6,070
Banadir	184,620 184,620
Middle Shabelle	7,820 7,290
Hiraan	6,210 5,970
Bari	220 650
Nugaal	10 10
Awdal	10 10
Woq. Galbeed	120 120

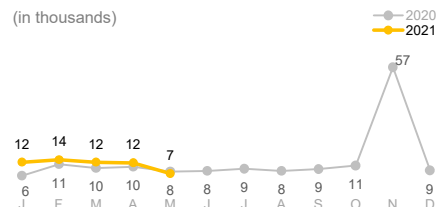
BY DISTRICT (Jan - May 2021)



DROUGHT RELATED DISPLACEMENTS

7,000 in May
58,000 (Jan - May 2021)
45,000 (Jan - May 2021)

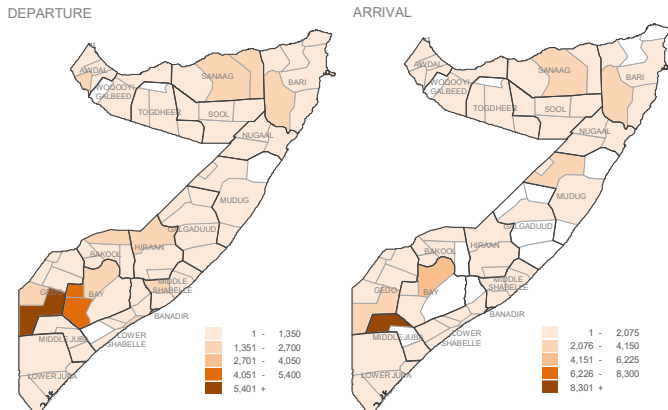
During the month, just over 7,000 persons were displaced where the main reason given was drought. Ceel Barde district (700) in Bakool region, Baardheere district (500) of Gedo region, and Dinsoor district (500) in Bay region, Xudur district (400) of Bakool region and Marka district (400) of Shabelle Hoose region all recorded the highest displacements.



BY REGION (Jan - May 2021)

DEP	ARR
Bay	12,100 8,420
Bari	4,880 5,330
Sanaag	5,110 4,960
Bakool	3,460 2,300
Awdal	2,700 2,670
Sool	2,520 2,300
Gedo	8,790 7,840
Lower Shabelle	3,760 3,250
Mudug	2,200 3,410
Togdheer	1,020 900
Hiraan	2,820 2,590
Nugaal	1,810 860
Lower Juba	2,120 2,810
Woq. Galbeed	600 380
Middle Juba	1,130 8,310
Banadir	210 930
Middle Shabelle	2,130 2,180
Galgaduud	210 150

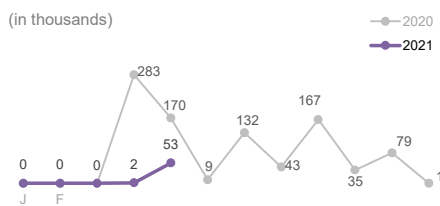
BY DISTRICT (Jan - May 2021)



FLOOD DISPLACEMENTS

53,000 in May
55,300 (Jan - May 2021)
453,200 (Jan - May 2021)

During the month, 55,000 persons were displaced where the main reason given was floods. Jowhar district (29,000) in Shabelle Dhexe region recorded over half of the recorded displacements, while Belet Weyne district (17,000) of Hiraan region, and Banadir district (7,000) in Banadir region also recorded high displacements.



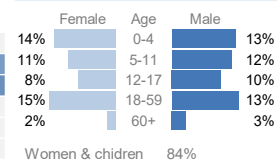
BY REGION (Jan - May 2021)

DEP	ARR	
Hiraan	16,560 16,560	
Lower Shabelle	260 40	
Middle Shabelle	30,190 28,690	
Gedo	120 120	
Lower Juba	290 310	
Bari	40 50	
Mudug	10 10	
Banadir	5,570 7,240	
Middle Juba	1,940 2,040	
Galgaduud		
Bakool		
Bay	10 50	
Awdal		
Sool	100 100	
Woq. Galbeed		
Sanaag	220 220	
Togdheer		
Nugaal		

PRIORITY NEED ON ARRIVAL (Apr 2021 in %)

Region	Food	Water	Shelter	Health	Protection	Other
Awdal	50	2	3	46		
Bakool	72				28	
Banadir	43	1	5	8	42	
Bari	37	34	1	22	6	
Bay	99				1	
Galgaduud	100					
Gedo	87	3	2	7	1	
Hiraan	100					
Lower Juba	50	50				
Lower Shabelle	16	9	2	63	3	8
Middle Juba	95		5			
Middle Shabelle	1			1	6	92
Mudug	5	1	2	2	78	11
Nugaal	9	10	18	15	30	11
Sanaag	77	9		13		
Sool	44	32	16	7		
Togdheer	46		5	49		
Woq. Galbeed	33	26		4	36	

AGE & GENDER (Apr 2021)*



* disaggregated data for displaced persons are based on those displacement reports where data has been collected at household level

NEED

Food	Protection
Water	Livelihood
Shelter	Humanitarian Aid
Health	Transport
Other	

About PRMN

The PRMN (Protection & Return Monitoring Network) is a UNHCR-led project which identifies and reports on displacements (including returns) of populations in Somalia. The network also identifies and reports on protection risks and incidents underlying such movements. Only figures collected by PRMN are reported above. Not all displacements in Somalia are captured. This dashboard should be read in conjunction with the Notes on PRMN Methodology (<https://data2.unhcr.org/en/documents/details/53888>) which outline the approach and certain limitations. The figures shown are for numbers of individuals and are based on interviews with key informants and/or displaced households at destination (unless otherwise noted). Further information and datasets available on request use contact below.

UNHCR is grateful for the generous contributions of donors who have directly contributed to the UNHCR Somalia operation in 2021



Partner

