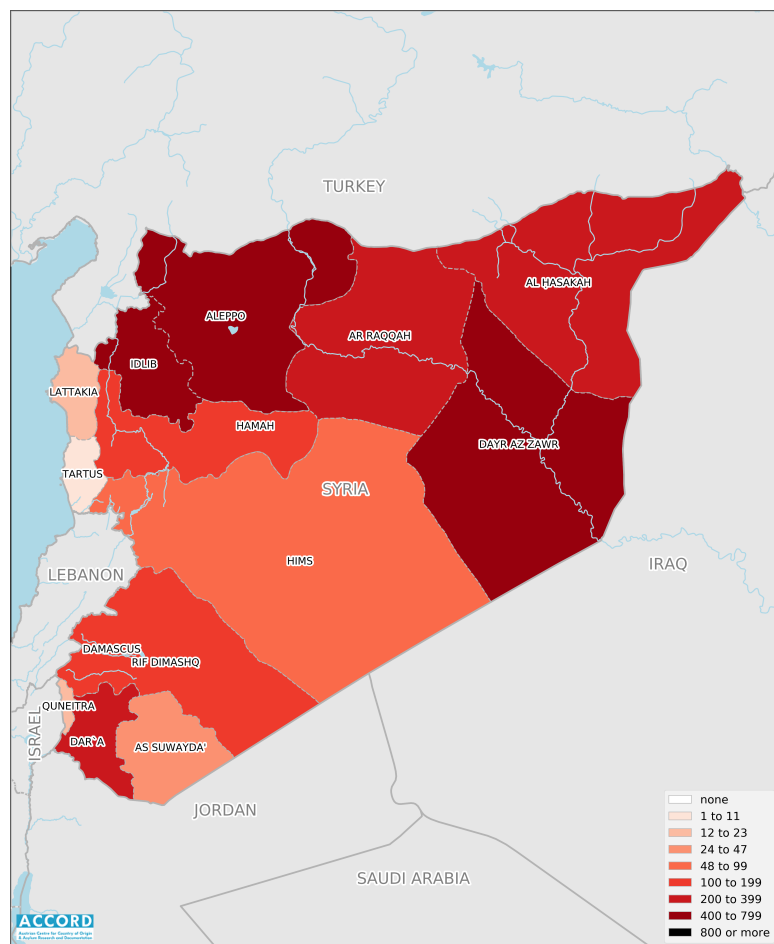


SYRIA, YEAR 2020:

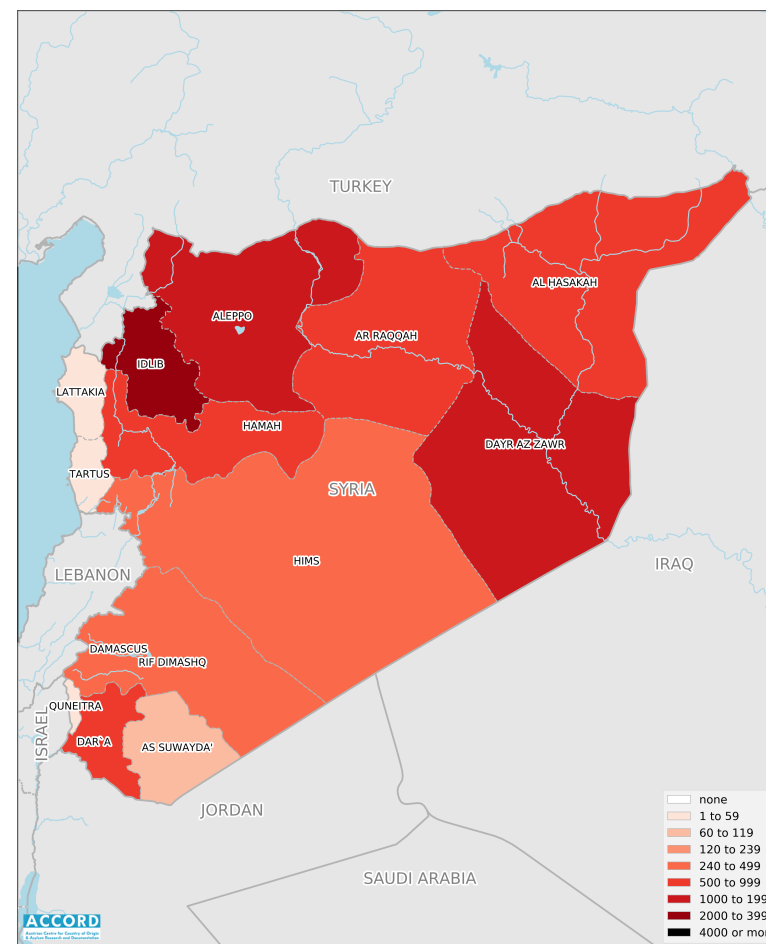
Update on incidents according to the Armed Conflict Location & Event Data Project (ACLED)

compiled by ACCORD, 25 March 2021

Number of reported incidents with at least one fatality



Number of reported fatalities



National borders: [GADM, 6 May 2018a](#); administrative divisions: [GADM, 6 May 2018b](#); incident data: [ACLED, 12 March 2021](#); coastlines and inland waters: [Smith and Wessel, 1 May 2015](#)

Contents

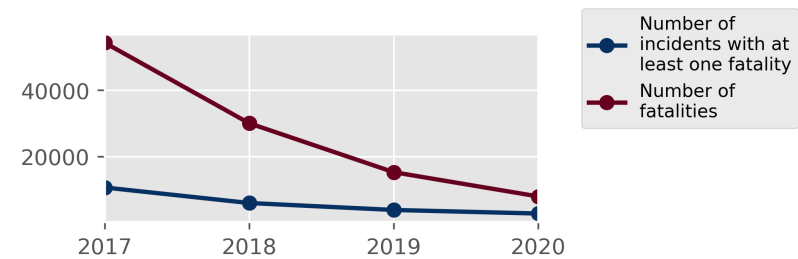
Number of reported fatalities	1
Number of reported incidents with at least one fatality	1
Conflict incidents by category	2
Development of conflict incidents from 2017 to 2020	2
Methodology	3
Conflict incidents per province	4
Localization of conflict incidents	4
Disclaimer	9

Conflict incidents by category

Category	Number of incidents	Number of incidents with at least one fatality	Number of fatalities
Explosions / Remote violence	6187	930	2751
Battles	2465	1111	4206
Strategic developments	1517	2	2
Violence against civilians	1389	760	997
Protests	449	2	4
Riots	55	4	15
Total	12062	2809	7975

This table is based on data from ACLED (datasets used: [ACLED, 12 March 2021](#)).

Development of conflict incidents from 2017 to 2020



This graph is based on data from ACLED (datasets used: [ACLED, 12 March 2021](#)).

Methodology

The data used in this report was collected by the Armed Conflict Location & Event Data Project (ACLED). ACLED collects data on reported conflict events in selected African and Asian countries, Syria being among them. ACLED researchers collect event data from a variety of sources and code them by date, location, agent, and event type.

Most of the data collected by ACLED is gathered based on publicly available, secondary reports. It may therefore underestimate the volume of events. Fatality data particularly is vulnerable to bias and inaccurate reporting, and ACLED states to use the most conservative estimate available. ACLED uses the reports' context to estimate fatalities for events with reported fatalities for which the exact number is unknown ("10" for plural fatalities, "100" if "hundreds" are mentioned, etc.). For further details on ACLED and for the full data, see www.acleddata.com and Raleigh; Linke; Hegre, and Karlsen, 2010.

Based on this data, the Austrian Centre for Country of Origin & Asylum Research and Documentation (ACCORD) compiles updates on conflict incidents and publishes them on ecoi.net to offer another access point to the ACLED datasets.

It is advised to employ extreme caution when using fatality numbers.

Assessments of the security situation should not be based solely on quantitative analysis of event data.

Please see ACLED's additional methodological paper for Syria: [ACLED, 16 April 2019](#)

Geographic map data is primarily based on GADM, complemented with other sources if necessary. Incidents are mapped to GADM provinces using the provinces in ACLED data. Province names and borders may differ between ACLED and

GADM. Incidents that could not be located are ignored. The numbers included in this overview might therefore differ from the original ACLED data. ACLED uses varying degrees of geographic precision for the individual incidents, depending on what level of detail is reported. Thus, towns may represent the wider region in which an incident occurred, or the provincial capital may be used if only the province is known. Erroneous location data, especially due to identical place names, cannot be fully excluded.

Incidents comprise the following categories: battles, headquarters or bases established, non-violent strategic activities, riots/protests, violence against civilians, non-violent transfer of territory, remote violence. For details on these categories, please see

- ACLED – Armed Conflict Location & Event Data Project: Armed Conflict Location and Event Data Project (ACLED) Codebook (2019), 10 April 2019a https://www.acleddata.com/wp-content/uploads/dlm_uploads/2017/10/ACLED_Codebook_2019FINAL_pbl.pdf
- ACLED – Armed Conflict Location & Event Data Project: Armed Conflict Location and Event Data Project (ACLED) User Quick Guide, April 2019b https://www.acleddata.com/wp-content/uploads/dlm_uploads/2019/04/General-User-Guide_FINAL.pdf
- ACLED – Armed Conflict Location & Event Data Project: FAQs: ACLED Fatality Methodology, 27 January 2020 <https://www.acleddata.com/download/17979/>

Conflict incidents per province

Province	Number of incidents	Number of incidents with fatalities	Number of fatalities
Al Hasakah	1572	310	713
Aleppo	2178	450	1201
Ar Raqqa	1107	308	866
As Suwayda'	75	29	84
Damascus	44	30	37
Dar'a	705	326	536
Dayr Az Zawr	1210	489	1094
Hamah	740	130	660
Hims	113	56	337
Idlib	3859	516	2096
Lattakia	193	14	58
Quneitra	48	17	39
Rif Dimashq	216	133	253
Tartus	2	1	1

Localization of conflict incidents

Note: The following list is an overview of the incident data included in the ACLED dataset. More details are available in the actual dataset (date, location data, event type, involved actors, information sources, etc.). The data's precision varies among the incidents: a town may represent a region, or the provincial capital may be used if the precise location of an incident is unknown. In the following list, the names of event locations are taken from ACLED, while the administrative region names are

taken from GADM data which serves as the basis for the maps above.

In Al Hasakah, 1572 incidents killing 713 people were reported. The following locations were among the affected: Abdan, Abdel Salam, Abu Fas, Abu Hamdah, Abu Rasin, Abu Thweil, Ain Diwar, Al Adwaniyah, Al Asadiyah, Al Assadiyah, Al Awadat, Al Fakka, Al Jawadiyah, Al Mustareha, Al Sa'diya, Al Taif, Al Ushaytah, Al-Ahras, Al-Amirat, Al-Arbain, Al-Dahma, Al-Hasakeh, Al-Hasakeh - Al Kallaseh, Al-Hasakeh - Al Mufti, Al-Hasakeh - Al Rusafa, Al-Hasakeh - Al-Aziziyeh, Al-Hasakeh - Ghoweran, Al-Hasakeh - Msheirfeh, Al-Hasakeh - Salhiyeh, Al-Hasakeh - Tal Hajar, Al-Kasra, Al-Maabdaa, Al-Malikeyyeh, Al-Nasriyah, Al-Sa'da, Al-Shamsani, Al-Yarubiyah, Ali Agha, Alia, Amiriyeh, Amuda, Aniq El Hawa, Aradah, Areeshah, Areshet Ras El Ein, Arisha Camp, As-Safeh, Atamiye, Atiya, Aziziyeh, Bab al Faraj, Bab al Kheir, Big Damkhiyeh, Bir Kanis, Bir Nuh, Buhayra, Busays, Dada Abdal, Daoudiyeh, Darbasiyah, Dardara, Dashishah, Dwerah, Eastern Aluq, Eastern Elweh, Eastern Tall Ward, Fadghami, Fakkeh, Faysaliyya, Habb al Shawk, Hamu, Hamza Bek, Harir, Hassawiyah Tahtani, Hayaka, Hdadiyeh, Hliwah, Hole, Hole Camp, Jabal Abdulaziz, Jabisah Oil Fields, Jan Tamr, Jirmaz, Kabibah Oil Field, Kalhi, Kani Kirk, Kashqa, Khadrawi, Kharita, Kherbet Al Sha'er, Kherbet Hamu, Kherbet Jamu, Khirab Rashik, Khirbat Al-Naimah, Khrbit Al-Banat, Kishkish Jabbur, Kozliyeh, Laylan, Leylan, Mabrouka Camp, Madhba'a, Madinah, Mahmudiyeh, Manajir, Manakh, Markada, Mashrafah, Masjid, Mjeibreh, Msheirfeh Remo, Muraykiz, Nadas, Qabr Al Kabir, Qahtaniyyah, Qasemiyeh, Qasr Eldib, Qasruk, Qermanye, Qotniyeh, Quamishli, Quamishli Airbase, Raja'an, Ras Al Ain, Ras al-Ain, Rashidiya, Rashidiyeh, Rawya, Rihaniya, Rmelan, Rmelan Al Basha, Rubay'at, Safa, Salehiyeh, Salhiyeh, Sarajiya, Sarmasak, Sekar, Semalka Border Crossing, Shadadah, Shakariyah, Shakhat, Tal Al-Laban, Tal Baydar, Tal Baydar Haskeh, Tal Brak, Tal Farfara, Tal Hmis, Tal Jammeh, Tal Khanzir, Tal Mohammad, Tal Nasri, Tal Shayr, Tal Tamer, Tall Al Dahab, Tall Baram, Tall Diyab, Tall Hamal, Tall Kubaybah, Tall Tawil, Tartab, Tawileh, Tell Halaf, Tuwaymin, Um Hajar, Um Harmala, Um Raqiba, Um Shu'ayfah, Umm Al-Kayf,

Umm Al-Khair, Umm Ashba, Umm Sulaybah, Umm al Asafir, Western Alouk, Western Tall Sattih, Ya'robayah.

In Aleppo, 2178 incidents killing 1201 people were reported. The following locations were among the affected: A'rima, A'wejel, Abad, Abla, Abu Hamad, Abu Qalqal, Abyan Saman, Abzemo, Afrin, Aghtrin, Ahras, Ain al Arab, Ajil, Al Amin Association, Al Bab, Al Baylouniyeh, Al Dasimah, Al Habata, Al Hussyah, Al Kawukli, Al Qantara, Al Qurt, Al Safira Military Base and Defence Factories, Al Salameh, Al Salloum, Al Shamiko, Al-Alqamiyyeh, Al-Baylonah, Al-Bohouth al-Elmia, Al-Bughaz, Al-Eis, Al-Khaldiyah, Al-Klariyah, Al-Malikeyyeh, Al-Qasmiyeh, Al-Rahal Association, Al-Rashdeen, Al-Salihyyah, Al-Seflania, Al-Yalni, Aleppo, Aleppo - Al-Kawakbi, Aleppo - Al-Khaldiya, Aleppo - Al-Layramoun, Aleppo - Al-Nile, Aleppo - Al-Sabeel, Aleppo - Al-Sukari, Aleppo - Al-Zahraa, Aleppo - Halab Al-Jadida, Aleppo - Hamadaniyeh, Aleppo - Ramousa, Aleppo - Sakhour, Aleppo - Shahabaa, Aleppo - Sheikh Maqsoud, Amarnah, Andan, Andarin, Anjara, Anqalah, Aqibah, Ar-Ra'ee, Arab Hassan Kabeer, Arab Hassan Saghir, Arab Shekho, Arada, Arhab, Arnaz, As-Safira, Atareb, Awshariyah, Azaz, Azraq, Ba'ay, Baadinli, Bab Al Salameh, Babis, Bablit, Bak Ubasi, Bala, Barad, Barna, Barqum, Barratah, Bashmra, Bassilhaya, Bastron, Basufan, Basuta, Batabu, Baytarun, Baza'a, Beit Ghazi, Bene, Big Amya, Big Fikha, Big Hmeimeh, Big Osajli, Big Othmaniya, Big Sukariyeh, Bir Tafreeah, Bishqatine, Biyanoun, Blinta, Bshantra, Bughaz, Bulbul, Burj Al-Qas, Burj Haydar, Buwaybiyah, Dabiq, Dadat, Daghelbash, Dana, Dandaniya, Daret Azza, Dargir - Deir al Kabir, Deir Ballut, Deir Jamal, Deir Sawan, Ein Daqneh, Electricity Association Suburb, Fafin, Farat, Fayraziyah, Ghandorah, Ghazawiyah, Hadher, Hadi Association, Haj Qassem, Halawanji, Halisa, Halnaj, Hamran, Harbal, Haritan, Hawar Killis, Hawshariya, Hayamli, Haykajah, Hayyan, Hazwan, Hmeira, Hoteh, Hsajek, Hur, ICARDA Research Facility, Ibbin, Ihtaymilat, Ikidam, Jamus Wiran, Jandairis, Jarablus, Jazraya, Jdideh, Jeineh, Jub al Hamir, Jubba al Kusa, Julqan, Juqali, Kabashin, Kafr Aleppo, Kafr Amma, Kafr Antoun, Kafr Bssin, Kafr Dael, Kafr Ghan, Kafr Hamra, Kafr Janna, Kafr

Kalbein, Kafr Karmin, Kafr Khasher, Kafr Naha, Kafr Naseh Elatareb, Kafr Noran, Kafr Rum, Kafr Safra, Kafr Shil, Kafr Taal, Kafrantin, Kafnaya, Kaljibrin, Kalouta, Kashtaar, Kassibeh, Khalidiyah, Khalsa, Khan Al-Asal, Khan Tuman, Khanaser, Kharabishah, Khirbat Jazraya, Khirbat Ma'rata, Kirzele, Kobla, Korhyok, Kreidiyeh, Kurke Al-Fawkaniyah, Kusniya, Kwaires Military Airport, Lower Shyookh, Ma'btali, Maamal Ushagi, Maaret Elartiq, Maarrata, Mahna Housing, Makbas, Mansoura, Mansura, Manyan, Maraanaz, Maratet Um Hosh, Mare', Maryuda, Masikah, Maskana, Mayasa, Maydankay Dam, Menagh, Menagh - Military Airport, Menbij, Mirkan, Miznaz, Mreimin Afrin, Muhsinli, Nabul, Nayrab Air Base, Nimane, Nisriyeh, Oqayba, Qabasin, Qalaajiyah, Qamari, Qanater, Qarah Baba, Qarrasi, Qastal Khadiriya, Qatma, Qebtan al Jabal, Qirata, Qude, Qushla, Radwan Association, Raju, Rashadiyah, Rasm Al Sahreej, Rasm Elbokhar, Rasm Eliss, Regiment 111 Army Base, Regiment 46 - Military Base, Rif al-Mohandessin al-Awal, Rif al-Mohandessin al-Thani, Sad Al-Shahba, Sad Tishreen, Sadiyah, Sahafiyeen, Sahara, Saidiyeh, Sajur, Samouqa, Sarin, Sayada, Second Electricity Association, Semalka, Shaalah, Shadir, Shamarekh, Shamarin, Shankal, Sharan, Shawarighat al Arz, Shaykh Sulayman, Sheikh Ali, Sheikh Aqil, Sheikh Helal, Sheikh Isa, Sheikh Khoraz, Sheikh Nasser, Sheikh Reh, Sheikh al-Hadid, Shekhotka, Shughaydilah, Shuwayhanah, Shuyukh, Shweiha, Sinnara, Sorhane, Sosyan, Sulkariyah Saghira, Suran, Tadaf, Tadil, Tal Ajar, Tal Bajer, Tal Elhawa, Tal Heddiyeh, Tal Jijin, Tal Madeeq, Tal Msebin, Tal Sheer Aazaz, Talafeh, Tall Ed-Daman, Tall Nabi Noman, Tall Qarah, Tall Rahal, Tall Refaat, Tall Shuwayhanah, Tall Sussin, Tamura, Tanab, Taqad, Tatemrash, Tel Battal, Terhin, Tokhar, Turandah, Tuwama, Tweis, Um Adae Ajami, Um Adase, Um Atba, Um Jlud, Urum al-Kubra, Urum al-Sughra, Wdeih, Western Kafr Jum, Yalishli, Yaqed Eladas, Zahraa, Zahrat Al Madaen, Zarah, Zarzita, Zeitan, Ziyara Afrin, Zmar, Zur Maghar.

In Ar Raqqa, 1107 incidents killing 866 people were reported. The following locations were among the affected: 93rd Brigade Army Base, Abbara, Abdi Koy, Abu Hammad, Abu Khurayza, Abu Serra, Abu Shamat, Abu Wahl,

Akeirshi, Al Hishah, Al Jahbal, Al Mu'allaq, Al Tabqa, Al Zaidi, Al-Asadiyah, Al-Hamam, Al-Hawara, Al-Hurriyeh, Al-Khaldiyah, Al-Khalidiyah, Al-Manqala, Al-Rasafah, Al-Shridah, Al-Tabaqa - Wahdah, Ali Bajliyah, Ar-Raqqa, Ar-Raqqa - Al-Batani, Ar-Raqqa - Al-Dar'eyyah, Ar-Raqqa - Al-Mansour, Ar-Raqqa - Al-Rasheed, Ar-Raqqa - Amin, Ar-Raqqa - Andalus, Ar-Raqqa - Hisham Bin Abdul Malik, Ar-Raqqa - Hutteen, Ar-Raqqa - Maamoun, Ar-Raqqa - Tas-Heeh, Ar-Raqqa - Tishrine, Ar-Raqqa - Wihdeh, Arbed, Arida Abu Jarada, Artawaziya, Assadiya, Ath-Thawrah Oil Fields, Ayed, Badi, Baroudeh, Bir Arab, Bir Rahum, Bir Tamah, Debsi Afnan, Division 17, Eastern Zamleh, Ein Al-Arus, Ein Issa, Farhaniya, Fatsa, Ghanim al-Ali, Hadl, Hala Khas, Hammam al Turkman, Hamrat Jumaysah, Hamrat Nasir, Haymar Kabir, Hazimeh, Hoshan, Hulw Abd, Hunaida, Hweijet Shnan, Hweijet al Abd, Ibrahim Kurdi, Jazrah, Jeidine, Jurn Aswad, Jurneyyeh, Kalta, Karama, Kasrat Affan, Kasrat Faraj, Katuniyeh, Kdeiran, Khafat Salem, Khayala, Kherbet Elroz, Khirbat Al-Baqr, Khirbat Karm, Khneiz, Kobarlik, Kor Hassan, Krein, Kuramaza, Maadan, Mab'oujeh, Mahmudli, Mansura, Marj Abu Shareb, Matab Elburashed, Mazra'at Tishrin, Moezleh, Mushayrifah, Qahtaniyyeh, Qantari, Qaranfil Foqani, Qaysariyeh, Qazali, Raqqet Samra, Rashid, Saada, Sabka, Safyan, Sahl, Sahlat al Banat, Saida, Sakoura, Saronj, Sefsafa, Shanina, Sharkrak, Sheikh Hasan, Shuwayhan, Sukariyet Tal Elsamen, Sukaryu, Suluk, Tabqa Airbase, Tal Samn, Tawi Al-Ruman, Tell Abiad, Tinah, Um Huwaysh, Wasta, Western Abu Qbei', Western Jaabar, Western Kabsh, Western Salhabiyeh, Yabseh, Yamama, Zamlah, Zannubah, Zunnar, Zur Shummar.

In As Suwayda', 75 incidents killing 84 people were reported. The following locations were among the affected: Al-Thaala, Ara, Ariqa, As-Sweida, Barek, Dama, Dor, Dweira, Jbib, Juneineh, Kafr, Majadel, Majdal, Mazra'a, Mjeimer, Najran, Qarayya, Salakhed, Samma al Hneidat, Shahba, Taara, Tal Saad, Tall Sahn.

In Damascus, 44 incidents killing 37 people were reported. The following

locations were among the affected: Damascus, Damascus - Al-Salhiyah, Damascus - Dummar, Damascus - Mazzeh, Damascus - Qaboun, Damascus - Qanawat, Damascus - Soumariyyeh, Mazzeh Military Air Base.

In Dar'a, 705 incidents killing 536 people were reported. The following locations were among the affected: 38th Bridage, 52nd Armored Brigade, Abtaa, Adwan, Al-Harra, Al-Na'ema, Al-Qanniyeh, Al-Qusayr, Al-Sourah, Alma, Alyeh, Ankhel, Aqraba, As-Sanamayn, Asem, Ash-Shajara, Atman, Bisr Elharir, Busra Esh-Sham, Da'el, Dar'a, Dar'a - Al-Abbasiah, Dar'a - Al-Mansheyyi, Dar'a - Al-Sabeel, Dar'a - Al-Sad, Dar'a - Arbaine, Dar'a - Karak, Dar'a - Oumawiyeen, Dar'a - Shuhada, Deir Eladas, Deir al-Adas, Eastern Ghariyeh, Eastern Maliha, Eib, Ein Thakar, Ghasm, Hit, Hrak, Izra', Jasim, Jbab, Jizeh, Jlein, Kafr Nassij, Kafr Shams, Kahil, Karak, Kharab Shahem, Kherbet Ghazala, Khirbet Qias, Koya, Lajat, Maaraba, Maariya, Mahjeh, Masikeh, Mataeiyeh, Mseifra, Mzeireb, Nafeaa, Nahj, Nahta, Namar, Nasib, Nasib Border Crossing, Nawa, Qarfa, Qayta, Rakhim, Sahn El Golan, Sahwa, Sayda, Shaara, Sheikh Miskine, Sheikh Saed, Smad, Tafas, Tal Shihab, Tall Al Samn, Tall al Jabiyah, Tassil, Tiba, Um Elmayathen, Um Walad, Western Ghariyeh, Western Maliha, Yadudeh, Yarmouk Basin, Zamrin, Zayzun.

In Dayr Az Zawr, 1210 incidents killing 1094 people were reported. The following locations were among the affected: Abbas, Abu Hamam, Abu Hardoub, Abu Khashab, Abul Nitel, Al Hamdan, Al Jafra - Oil field, Al Jamah, Al Kashmeh, Al Mayadin, Al Mayadin - City Bridge, Al Sabkhah, Al Salhiyyah, Al Shanan, Al Shu'aytat, Al Sikhah, Al-Asbah farms, Al-Bahra, Al-Bukamal, Al-Bukamal Border Crossing, Al-Hawayij, Al-Hawi, Al-Heri, Al-Hessan, Al-Hussainiyah, Al-Kharata Oil Field, Al-Kubar, Al-Panorama, Al-Sayyal, Al-Shahabat, Al-Tank Field, Al-Teem - Oil Field, Al-Zabari, Albu Badran, Ali, As Sukkariyah, Ash Shula, Ashara, Ayyash, Azraq oil field, Baghuz, Barr al Sham, Basira, Bishri Mountain - Deir-ez-Zor, Bogeleyyah, Breiha, Dahleh, Daman, Darnaj, Deir-ez-Zor, Deir-ez-Zor - Al-Arfi, Deir-ez-Zor -

Al-Joura-Al-Thawra, Deir-ez-Zor - Al-Qosor, Deir-ez-Zor - Hamidiya, Deir-ez-Zor - Hatla, Deir-ez-Zor - Industrial Zone, Deir-ez-Zor - Military Airport, Deir-ez-Zor Cemetary, Dweir, Eastern Jurdi, Fajjarat al Shuwayl, Faydat Bin Muwaynah, Ghabra, Gharanij, Gharibah, Hajin, Hamdan Military Air Base, Harbisha, Harmushiyah, Hasiyat, Hawayej Bumasa, Hawayij Thiban, Hejne, Hssein, Jadid Bakkara, Jalaa, Jazaret Elbuhmeid, Jazaret Milaj, Jdid Ekeidat, Kaba Jeb, Kasra, Kassar, Kharita, Khasham, Kishkiyeh, Koniko Gas Field, Lower Baqras, Maadan 'Atiq, Mahkan, Mashekh, Masrab, Mathlum, Mhemideh, Moezleh, Mrat, Muayzilah, Muhasan, Namliyah, Omar - Oil Fields, Qaalat al-Rahba, Qetet Elbuleil, Quriyeh, Ruwayshid, Saalu, Sabah al Khayr, Sajjar, Salhiyeh, Sawa, Sbeikhan, Shafa, Shaqra, Shiheil, Shmeitiyeh, Sosa, Sur, Sweidan Jazira, Sweiyeh, T2 Pumping Station, Tabiyet Jazira, Tabni, Takihi, Tal Al Hajif, Tayyana, Thiban, Tiba, Tuwamiyeh, Upper Baqras, Upper Safira, Western Jurdi, Zir, Zughyer.

In Hamah, 740 incidents killing 660 people were reported. The following locations were among the affected: 47th Brigade Army Base, Abu Fayyad Dam, Abu Hbeilat, Abu Hurayj, Abu Laffah, Al Aziziyeh, Al Ghab Plain, Al Hamra, Al Qarutiyah, Al Uraymah, Al-Hamidiah, Al-Haweeja, Al-Latamna, Al-Mashiak, Al-Qahera, Al-Sirmaniyah, Amqiyah, Ankawi, Aqareb al-Safi, Aqrab, Ar Rasif, Arbain, As-Saan, As-Salamiyeh, As-Suqaylabiyah, Aslieh, Atshan, Baath Vanguard Camp, Bahsa, Barakeh, Burayghith, Dayr Sunbul, Doqmaq, Dweir Elakrad, Fawru, Hakora, Halfaya, Hama, Hama - Airbase, Hamamiyat, Harbanifse, Hardana, Hasnawi, Hasu Elablawi, Hawarte, Hawash, Hmeirat, Horriyeh, Huweiz, Hweijeh, Ithariyah, Jabal Abu Darda, Jabal Shashabo, Jabl Al-Fasidah, Jana al-Elbawi, Jbine, Jeb Abyad, Jeb Khsara, Jeb Ramleh, Jeb al Ahmar, Jirn, Jisr Beit Ras, Jub Suleiman, Jubab Tanahij, Jurin, Kafr Nabutha, Kafr Zeita, Karnaz, Khafiyeh, Khattab, Kherbet Elnaqus, Kirkat, Latmin, Lower Amiq, Maan, Maarkaba, Mabuja, Madiq Castle, Maghir, Mansura, Masyaf, Masyaf Defence Factories, Midan Ghazal, Mubattan Tahmaz, Muhradah, Murak, Mustariha, Na'urat Shathah, Oqeirbat, Qa'urah, Qalat Mirza, Qamhana, Qarqur, Qasr Al Mukharram,

Qastun, Qirata, Qulaydin, Rahjan, Rasm al-Abd, Ruwaida, Saboura, Sahab, Sehriyeh, Shahrana, Shakkushiyah, Shat-ha, Sheikh Hadid, Sheikh Hilal, Shir Maghar, Sifsafiyeh, Southern Jadoiyeh, Suran, Tal Salhab, Tal Wassit, Tanjarah, Tehmaz, Tell el-Albawi, Tiba Elemam, Um Hartein, Zakoom, Zalaqit, Zawi - Zawayeh, Zayzun, Ziyara.

In Hims, 113 incidents killing 337 people were reported. The following locations were among the affected: ARK Oilfield, Al Dahabiyah, Al Qusayr, Al-Dawah, Al-Hail - Oil Field, Al-Houla, Al-Wa'er Valley, Ar-Rastan, Hamimat, Hashemiye, Homs, Homs - Baba Amr, Humaymeh, Kafr Laha, Masudiyeh, Qaryatein, Rashwani, Rasm Eltawil, Sakra, Shayrat Air Base, Shin, Sokhneh, Tadmor, Tadmor - Airbase, Tal Dahab, Talbiseh, Tall Shihab, Third Station, Tiyas - Airport, Tweinan, Um Sharshouh, Wadi Dabiyat.

In Idlib, 3859 incidents killing 2096 people were reported. The following locations were among the affected: Abdeta, Abu Dafn, Abu Jurayf, Abu Kansah, Abul Thohur, Afes, Air Defence Base - Defunct, Al Alani, Al Burayj, Al Burnas, Al Duweir, Al Hallubah, Al Hanboushiyeh, Al Mushayrifah, Al Salihiyah, Al Serj, Al Wasita, Al-'Amiriyah, Al-Bardakli, Al-Dana, Al-Mushayrifah, Al-Sawami, Al-Z'einiyeh, Ariha, Armanaya, Armanaz, Arnaba, Arshani, Atmah, Azmarin, Baarbu, Bab El Hawa, Babilla, Babisqa, Babuline, Badama, Ballisa, Balshun, Balyun, Banin, Bara, Baragethi, Baris, Barisha, Barsa, Barzeh Fawqani, Batenta, Bazabur, Bensch, Breiseh, Bsames, Bsanqul, Bsaqla, Bsida, Dadikh, Dana, Dar Al-Kabira, Dar Es-Salaam, Darkosh, Deir Hassan, Deir Lozeh, Deir Sharqi, Deir Sunbul, Delim, Dhahabiyah, Dorriyeh, Dweila, Eastern Nawhia, Eblin, Ehsem, Ein El-Bayda, Ein Laruz, Ein al Hamra, Eshtabraq, Falyun, Ferwan, Fleifel, Foah, Frikeh, Ftireh, Ghadqa, Ghaniyah, Ghassaniyeh, Haimaymat, Halban, Hamdieh, Hammam al Sheikh Isa, Hantutin, Haranbush, Harim, Harmala, Harsh Basanqul, Has, Hatamiyeh, Hazano, Hazarin, Heish, Hersh Banin, Idlib, Idlib - Al Janoubi, Idlib - Al-Sharqui, Idlib Central Prison, Isqat, Jabal Al Tawil, Jabal Arba'in, Jabal al-Zawiya, Jadraya, Jakarah, Jallas, Janat al Qura,

Janudiyeh, Jarada, Jarjnaz, Jbala, Jeb Kas, Jisr-Ash-Shugur, Jobas, Joseph, Kadoura, Kafir, Kafr Aruq, Kafr Basin, Kafr Battikh, Kafr Din, Kafr Jales, Kafr Lata, Kafr Lusin, Kafr Musa, Kafr Nabi, Kafr Nobol, Kafr Omeim, Kafr Oweid, Kafr Shalaya, Kafr Takharim, Kafraya, Kafrsajna, Kafruma, Kaftin, Kanayis, Kansafra, Kastan al Tahtani, Kawkabah, Kelly, Ketyan, Khan Shaykun, Khan al-Sabeel, Kherbet Eljoz, Kherbet Ma'azyen, Kinda, Korin, Kuwayris, Lajj, Luf, Ma'aratah, Ma'arrat An Nu'man, Ma'arrat Mukhus, Ma'arrat Tamasrin, Ma'arrat Tayrah, Ma'arrat al Ikhwan, Ma'rribaya, Ma'taram, Maar Dibsi, Maar Hattat, Maar Shamarin, Maar Shamsheh, Maar Shurin, Maar Tamater, Maarat Sin, Maarbaliit, Maaret Al Naasan, Maaret Alia, Maaret Harma, Maarzaf, Maarzita, Maasaran, Madaya, Maghar al-Hammam, Maghara, Magharet Merza, Majdaliya, Mantaf, Maraand, Marata, Marayan, Mardikh, Marj Elzohur, Mastomeh - Military Camp, Mastumeh, Mejazir, Meshmeshan, Mhambal, Milaja, Milis, Moqa, Mozra, Mseibin, Nahleh, Nahliya, Najjiyeh, Nayrab, Niha, Nqeir, Odwan, Orm Eljoz, Qah, Qasabiyeh, Qminas, Qoqfin, Qumhana, Qunaya, Ram Hamdan, Rami, Rasafa, Rayan, Ruwaiha, Sahyan, Salamin, Salhiyeh, Salhiyeh, Sallah Al Zuhur, Salqin, Samkeh, San, Saraqab, Sarja, Sarmada, Sarman, Sarmin, Sayadi, Sergilla, Sfuhen, Shabour, Shallakh, Sheikh Ahmad, Sheikh Bahr, Sheikh Dames, Sheikh Idris, Sheikh Mustafa, Sheikh Yousef, Shinan, Sijer - Bqesemtoh, Sukayk, Suth al Deir, Tabish, Tah, Tal 'Adah, Tal Dibis, Tal Elaghar, Tal Elkaramaj, Tal Kersyan, Tal Sultan, Tal Tuqan, Talhiyeh, Tall Al Nar, Tall Al Nimr, Tall Al Sheikh, Tall Khatra, Tall Mustayfi, Tall al Nabi Ayoub, Tall al-Shaykh, Taltuneh, Tamanaah, Taqana, Tawil al-Halib, Teftnaz, Teftnaz - Military Air Base, Telamnas, Tell al-Ruman, Termala, Termanin, Toum, Tuffahiyeh, Turnabah, Um Jalal, Um Nir, Wadi al-Dayf Army Base, Western Deir, Western Nawhia, Wiramba, Yakoubia, Zardana Mashehad, Ziyadah Qibliyyah.

In **Lattakia**, 193 incidents killing 58 people were reported. The following locations were among the affected: **Aku, Al-Murayj, Al-Qardaha, Ein Elhur, Ein Issa, Ein al Qantara, Haddada, Hmeimim Air Base, Jabal al-Akrad, Jabal al-Turkman, Jablah, Kabani, Kansaba, Kellez, Khadraa, Lattakia,**

Nawwara-Klz, Ra's Al Basit, Salanfa, Sallur, Salma, Saraf, Shalaf, Shambar, Tall Rasho, Tardeen, Yamdiyeh, Zaytunah.

In **Quneitra**, 48 incidents killing 39 people were reported. The following locations were among the affected: **Al Qahtaniyah, Al-Ajraf, Baath, Ein Eltineh, Ghadir al Bostan, Hadar, Hurriyeh, Jaba, Katzrin, Khan Arnaba, Kodneh, Majdal Shams, Momtaneh, Nasiriyah, Quneitra, Rweheineh, Sayda, Um Batna, Western Tall al Ahmar, Zubaydah.**

In **Rif Dimashq**, 216 incidents killing 253 people were reported. The following locations were among the affected: **Adra, Al Qutayfah, Al-Muqaylabiyah, An Nabk, Arbin, Assal al Ward, At Tall, Az-Zabdani, Babella, Bait Jan, Bala, Beit Sahm, Betima, Damascus - International Airport, Dhameer, Duma, Ein Terma, Felita, Harasta, Hezzeh, Jabal Al Mani, Jabal al-Sheikh, Jamraya, Jaramana, Jdidet Yabus, Jirud, Jisrein, Jroud Al-Qalamoon, Kafr Batna, Kanaker, Khan Elshih, Kisweh, Marj Sultan, Mazraet Beit Jin, Qalamoun, Qatana, Qodsayya, Rankus, Rukban, Sa'sa', Sahnaya, Saqba, Sarghaya, Sayyeda Zeinab, Sidnaya Military Prison, Talfita, Tanf, Tanf Border Crossing, Tiba, Wadi Barada, Yabroud, Yalda, Zakiyeh, Zalaf, Zamalka.**

In **Tartus**, 2 incidents killing 1 person were reported. The following location was among the affected: **Tartous.**

Sources

- ACLED – Armed Conflict Location & Event Data Project: Control, Contestation, and Activity in Syria, 16 April 2019
<https://www.acleddata.com/download/13825/>
- ACLED – Armed Conflict Location & Event Data Project: Data export (12 March 2021), 12 March 2021
<https://www.acleddata.com/data-export-tool/>
- GADM – Global Administrative Areas: gadm36_levels.shp, Version 3.6, 6 May 2018a
http://biogeo.ucdavis.edu/data/gadm3.6/gadm36_levels.shp.zip
- GADM – Global Administrative Areas: gadm36_SYR.shp.zip, Version 3.6, 6 May 2018b
https://biogeo.ucdavis.edu/data/gadm3.6/shp/gadm36_SYR.shp.zip
- Raleigh, Clionadh; Linke, Andrew; Hegre, Håvard, and Karlsen, Joakim: “Introducing ACLED-Armed Conflict Location and Event Data”, in: Journal of Peace Research (47(5) 2010), pp. 651–660
<http://jpr.sagepub.com/content/47/5/651.full.pdf+html>
- Smith, Walter H. F. and Wessel, Paul: Global Self-consistent Hierarchical High-resolution Geography (GSHHG), Version 2.3.4, 1 May 2015
<https://www.ngdc.noaa.gov/mgg/shorelines/data/gshhg/latest/>

Disclaimer

Event data may be revised or complemented in future updates. Updates in ACLED’s datasets will not necessarily be reflected in ACCORD’s reports if the update occurs

close to or after the latter’s publication. Changes in the sources used by ACLED to collect incident data might affect the comparability of data over time. For more information on ACLED’s methodology, please see www.acleddata.com/resources/methodology/. For more information on ACCORD’s products based on the data, please see the [ecoi.net blog posts tagged with “ACLED”](#). The lack of information on an event in this report does not permit the inference that it did not take place. The boundaries and names displayed do not imply endorsement or acceptance by the Austrian Red Cross.

Cite as

- ACCORD – Austrian Centre for Country of Origin & Asylum Research and Documentation: Syria, year 2020: Update on incidents according to the Armed Conflict Location & Event Data Project (ACLED), 5 May 2021