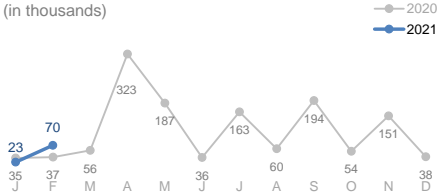


View the interactive dashboard here: <https://unhcr.github.io/dataviz-somalia-prmn/index.html>

**TOTAL DISPLACEMENTS**

**70,000** in February  
**93,000** (Jan - Feb 2021)  
**72,000** (Jan - Feb 2020)

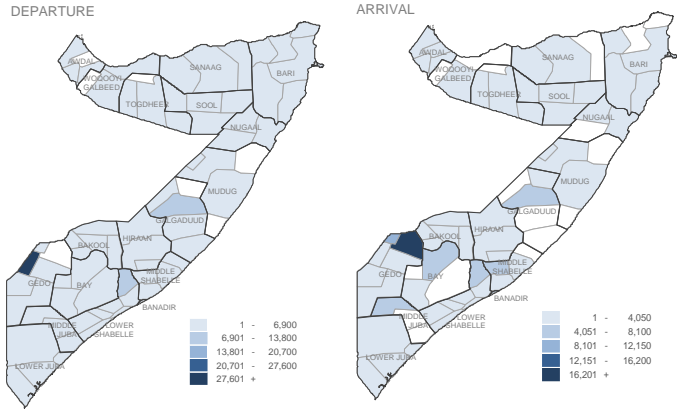
The UNHCR-led PRMN implemented in partnership with NRC reported 70,000 new internal displacements across the country in the month of February 2021. Of these, 55,000 were triggered by conflict/insecurity while 13,000 were related to drought or lack of livelihoods.



**BY REGION (Jan - Feb 2021)**

DEP	ARR
Hiraan	1,280
Lower Shabelle	17,190
Middle Shabelle	4,540
Gedo	32,170
Bay	10,660
Bari	1,730
Lower Juba	1,780
Galgaduud	8,500
Mudug	2,880
Bakool	3,280
Sanaag	2,140
Middle Juba	470
Banadir	1,400
Awdal	1,160
Togdheer	800
Sool	1,630
Nugaal	1,730
Woq. Galbeed	20

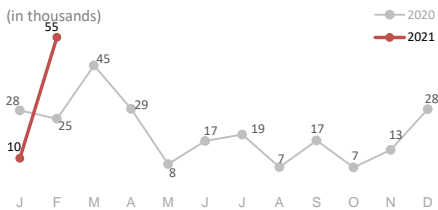
**BY DISTRICT (Jan - Feb 2021)**



**CONFLICT / INSECURITY DISPLACEMENTS**

**55,000** in February  
**65,000** (Jan - Feb 2021)  
**53,000** (Jan - Feb 2020)

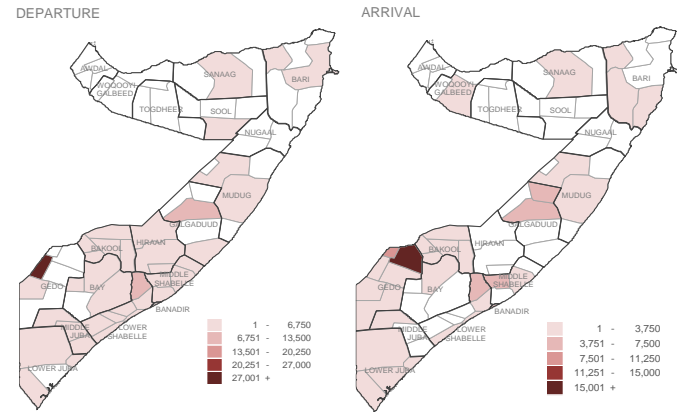
Major displacements occurred in Belet Xaawo district (27,000) in Gedo region, Wanla Weyn district (13,000) in Lower Shabelle region and Dhuusamarreeb district (8,000) in Galgaduud region, due to military offensive and AS related activity.



**BY REGION (Jan - Feb 2021)**

DEP	ARR
Lower Shabelle	15,590
Bay	1,930
Galgaduud	8,460
Gedo	27,700
Bakool	2,020
Lower Juba	980
Sool	10
Sanaag	40
Middle Juba	230
Togdheer	
Mudug	2,170
Banadir	1,290
Middle Shabelle	4,410
Hiraan	220
Bari	190
Nugaal	
Awdal	
Woq. Galbeed	40

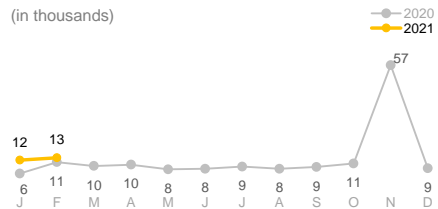
**BY DISTRICT (Jan - Feb 2021)**



**DROUGHT RELATED DISPLACEMENTS**

**13,000** in February  
**26,000** (Jan - Feb 2021)  
**17,000** (Jan - Feb 2020)

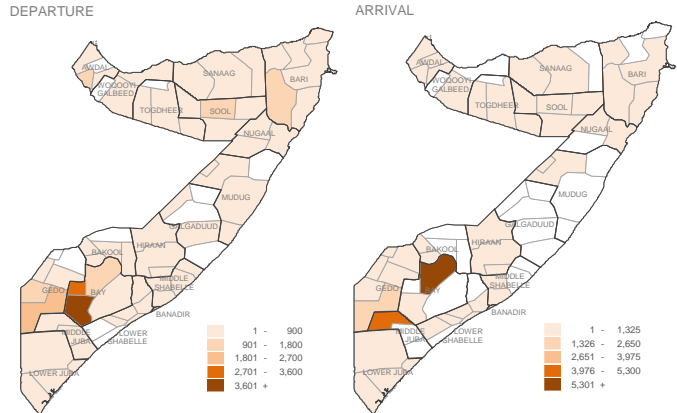
During the month, close to 13,000 persons were displaced especially in Diinsoor (4,000) and Qansax Dheere (3,000) districts of Bay region and Baardheere (3,000) district in Gedo region, where the main reason given was drought.



**BY REGION (Jan - Feb 2021)**

DEP	ARR
Bay	8,690
Bari	1,380
Sanaag	1,980
Bakool	1,210
Awdal	1,140
Sool	1,460
Gedo	4,150
Lower Shabelle	1,400
Mudug	600
Togdheer	530
Hiraan	1,050
Nugaal	1,080
Lower Juba	710
Woq. Galbeed	20
Middle Juba	230
Banadir	100
Middle Shabelle	100
Galgaduud	40

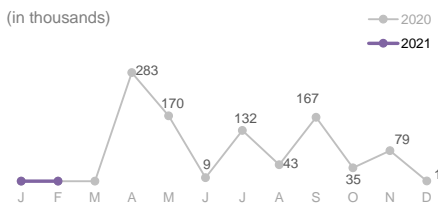
**BY DISTRICT (Jan - Feb 2021)**



**FLOOD DISPLACEMENTS**

**200** in February  
**400** (Jan - Feb 2021)  
**100** (Jan - Feb 2020)

Just under 200 persons were displaced due to floods in the reporting month.



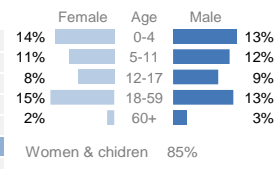
**BY REGION (Jan - Feb 2021)**

DEP	ARR
Hiraan	
Lower Shabelle	200
Middle Shabelle	
Gedo	120
Lower Juba	30
Bari	
Mudug	
Banadir	170
Middle Juba	20
Galgaduud	140
Bakool	
Bay	30
Awdal	
Sool	
Woq. Galbeed	
Sanaag	
Togdheer	
Nugaal	

**PRIORITY NEED ON ARRIVAL (Feb 2021 in %)**

District	Food	Water	Shelter	Health	Protection	Livelihood	Transport
Awdal	53	4	3	1	37	1	1
Bakool	99		1				
Banadir	24	62	7	2	3	1	1
Bari	36	35	2	26	1	1	1
Bay	64			33	2	1	
Galgaduud	16	60		18		6	
Gedo	40			59			
Hiraan	50	21	29				
Lower Juba	35	53		1		11	
Lower Shabelle	28	14	6	16	35		
Middle Juba	99						
Middle Shabelle	95	1		2	1		
Mudug	24	9	13	35	2	14	3
Nugaal	11	8	8	20	6	6	27
Sanaag	62	2	6	1	27	1	1
Sool	32	3	3	19	46		
Togdheer	12	4	6		77		
Woq. Galbeed	40	19			37		4

**AGE & GENDER (Feb 2021)\***



\* disaggregated data for displaced persons are based on those displacement reports where data has been collected at household level

**NEED**

Food	Protection
Water	Livelihood
Shelter	Humanitarian Aid
Health	Transport
Other	

**About PRMN**

The PRMN (Protection & Return Monitoring Network) is a UNHCR-led project which identifies and reports on displacements (including returns) of populations in Somalia. The network also identifies and reports on protection risks and incidents underlying such movements. Only figures collected by PRMN are reported above. Not all displacements in Somalia are captured. This dashboard should be read in conjunction with the Notes on PRMN Methodology (<https://data2.unhcr.org/en/documents/details/53888>) which outline the approach and certain limitations. The figures shown are for numbers of individuals and are based on interviews with key informants and/or displaced households at destination (unless otherwise noted). Further information and datasets available on request use contact below.

**Partner**

**NRC** NORWEGIAN REFUGEE COUNCIL

