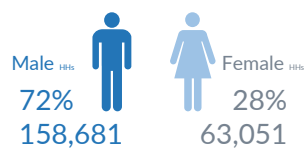


UNHCR through its partners conducted needs and vulnerability assessment targeting affected population in areas of displacement. The analysis of the collected data is used to inform interventions and eligibility for assistance.

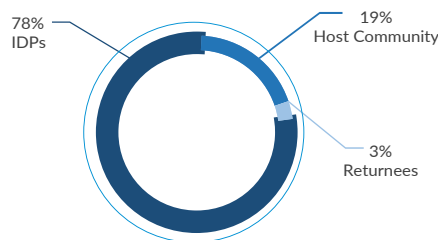
Breakdown of assessed households

221,732 Households
1,312,238 Individuals

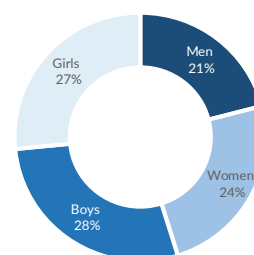


Average family size : 6

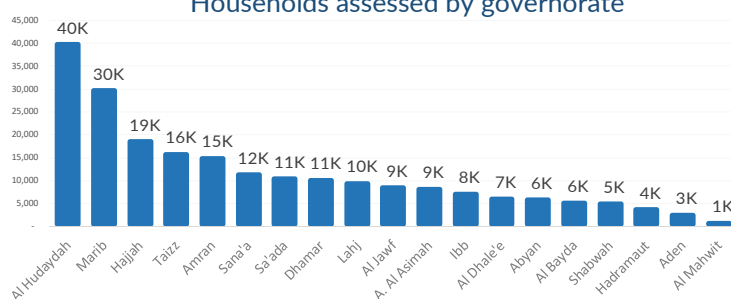
Profile of the assessed households



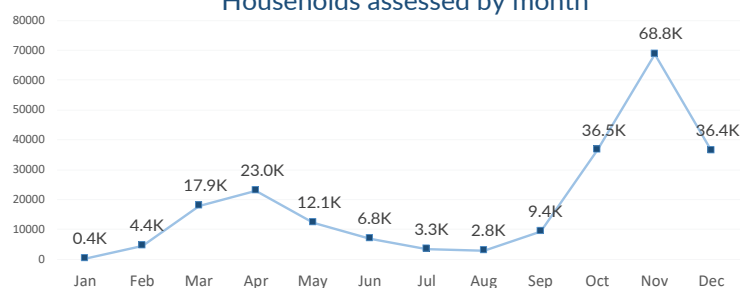
Ages and gender ratio in family



Households assessed by governorate




Households assessed by month



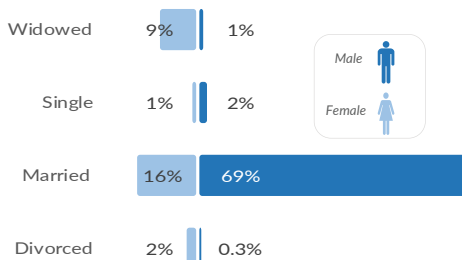
Average monthly income by assessed household



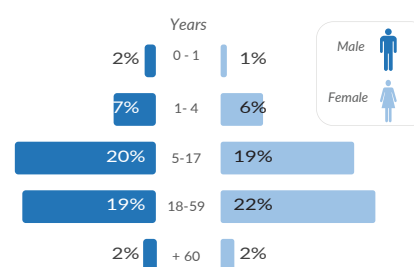
Identification documents per household



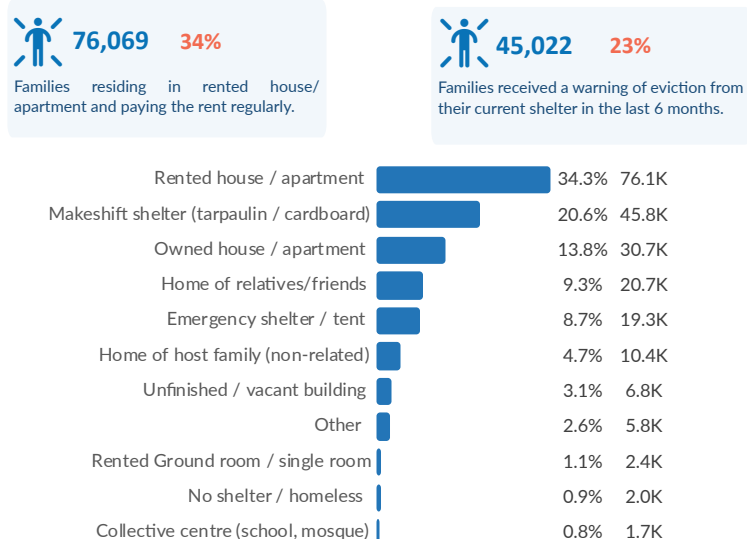
Marital status of the respondent



Age and gender breakdown



Households by shelter type



Vulnerabilities 175,091 79% Households with at least one member with a vulnerability



^{*1} (Unaccompanied Child (UC), Separated Child (SC), Children not attending schools, Child head of Household, Child engaged in child labour)

^{*2} (Pregnant and lactating women, Women headed household)

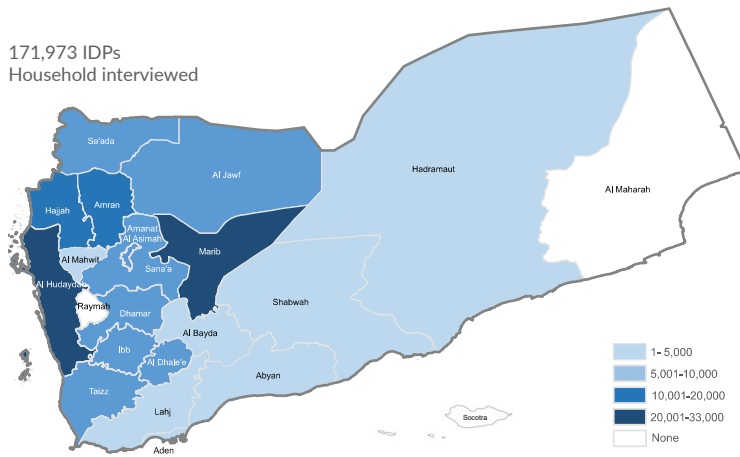
^{*3} (Persons with mental disabilities, Persons with sensory disabilities, Persons with physical disabilities)

^{*4} (Persons 60 years old, or above (older person) separated from her/his relatives, family, children, and who is not cared for by another adult)

^{*5} (Persons with death in the family; with Injury because of conflict; Person exhibiting signs of psychological distress; Persons with protection concern (including arrest or detention); women and girls affected by violence; Persons with other specific needs)

IDPs: Governorate of Displacement

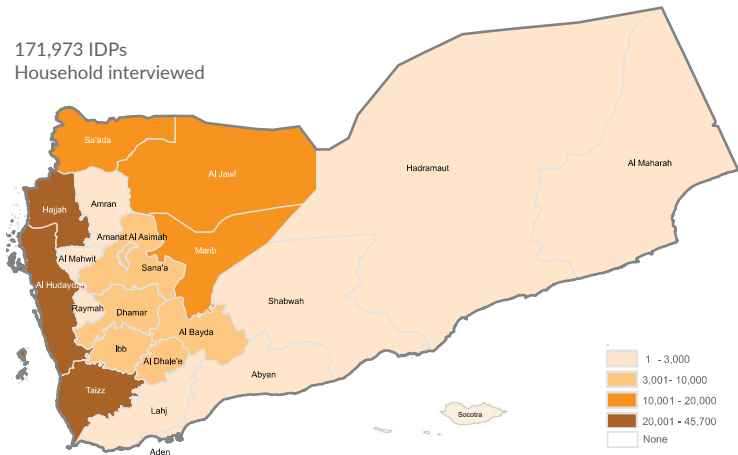
171,973 IDPs
Household interviewed



Al Hudaydah	21%	36.8K
Marib	17%	28.4K
Hajjah	8%	14.3K
Amran	7%	11.5K
Sana'a	5%	9.4K
Dhamar	5%	8.1K
Taizz	4%	7.7K
Sa'ada	4%	7.6K
Amanat Al Asimah	4%	7.5K
Ibb	3%	5.8K
Al Dhale'e	3%	5.7K
Al Jawf	3%	5.7K
Al Bayda	3%	4.8K
Shabwah	3%	4.6K
Abyan	2%	4.0K
Hadramaut	2%	3.6K
Lahj	2%	3.4K
Aden	1%	2.3K
Al Mahwit	0.4%	0.8K

IDPs: Governorate of Origin

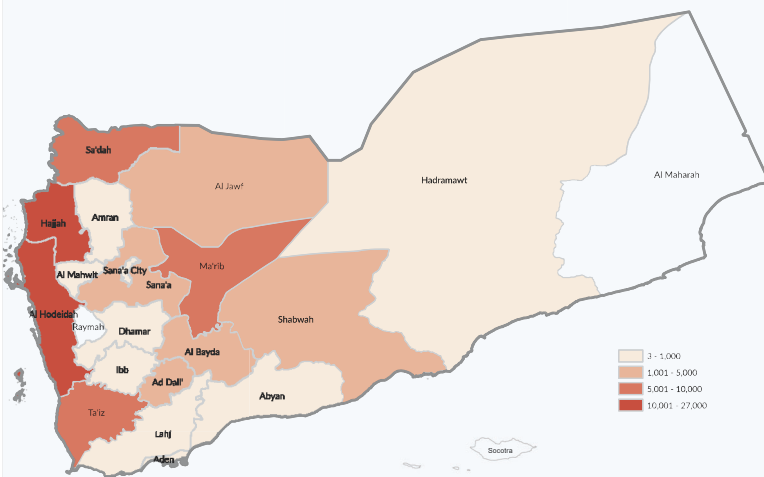
171,973 IDPs
Household interviewed



Al Hudaydah	27%	45.7K
Hajjah	16%	27.2K
Taizz	13%	22.1K
Sa'ada	8%	14.1K
Al Jawf	7%	11.9K
Marib	6%	10.6K
Sana'a	4%	7.5K
Amanat Al Asimah	3%	5.9K
Ibb	3%	5.5K
Al Dhale'e	3%	5.4K
Al Bayda	2%	3.2K
Dhamar	2%	3.0K
Amran	1.2%	2.1K
Raymah	0.9%	1.6K
Shabwah	0.8%	1.4K
Aden	0.8%	1.3K
Lahj	0.7%	1.2K
Abyan	0.6%	1.0K
Al Mahwit	0.4%	0.7K
N/A	0.2%	0.3K
Hadramaut	0.2%	0.3K
Al Maharah	0.0%	0.03K
Socotra	0.0%	0.01K

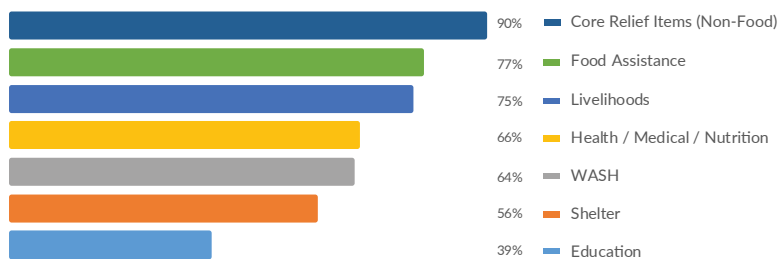
Displacement within governorate

171,973 Household assessed
97,887 Household displaced within governorate
74,086 Household displaced out of governorate

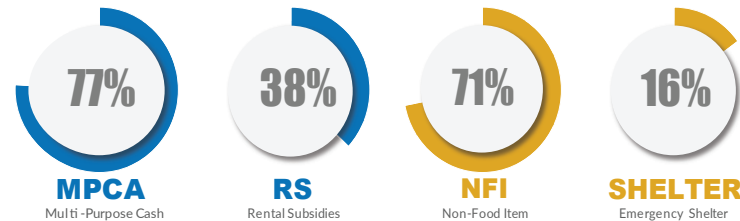


Governorate	OverAll % of IDPs	Displacement within Governorate	Displacement Outside Governorate
Al Hudaydah	21.4%	16%	5.8%
Marib	16.5%	5%	11.5%
Hajjah	8.3%	7%	1.0%
Amran	6.7%	0.0%	6.6%
Sana'a	5.5%	1%	4.5%
Dhamar	4.7%	0%	4.7%
Taizz	4.5%	3%	1.0%
Sa'ada	4.4%	4%	0.6%
Amanat Al Asimah	4.4%	0.0%	4.3%
Ibb	3.4%	0.0%	3.4%
Al Dhale'e	3.3%	2%	0.8%
Al Jawf	3.3%	3%	0.8%
Al Bayda	2.8%	1%	1.8%
Shabwah	2.7%	1%	2.1%
Abyan	2.3%	0%	2.2%
Hadramaut	2.1%	0.0%	2.1%
Lahj	2.0%	0%	1.8%
Aden	1.4%	0.0%	1.4%
Al Mahwit	0.4%	0%	0.4%

Households recommended for multi-cluster referral



% of assessed Households eligible per type



The assessed household can be eligible for more than one type of assistance. Eligibility for assistance is determined through a scoring system based on criteria detected through the assessment.