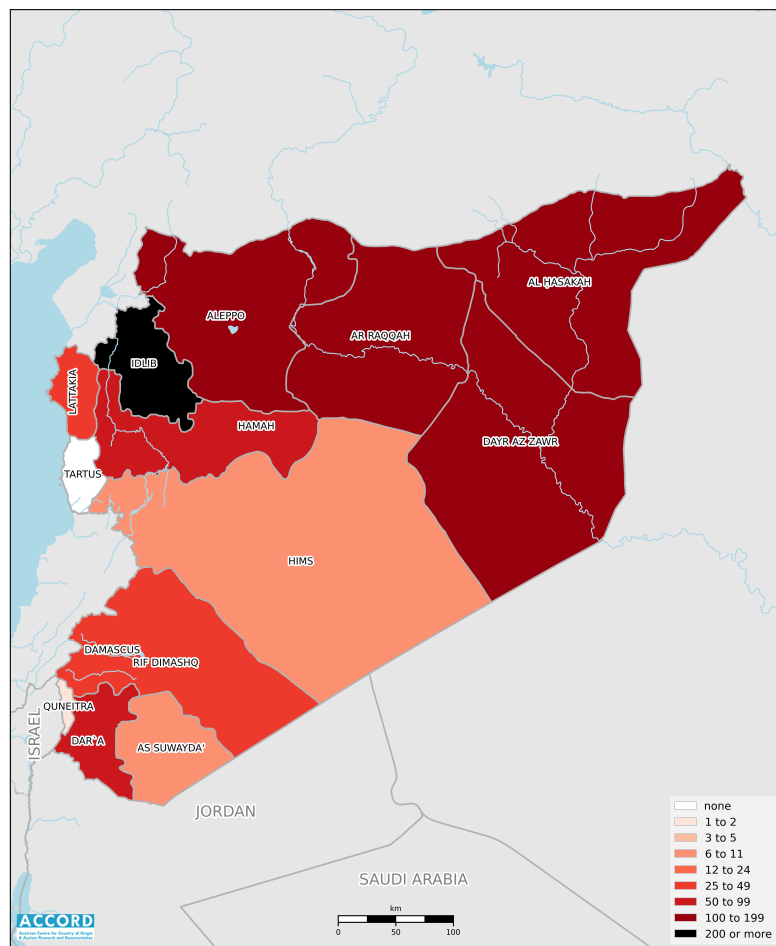


SYRIA, FOURTH QUARTER 2019:

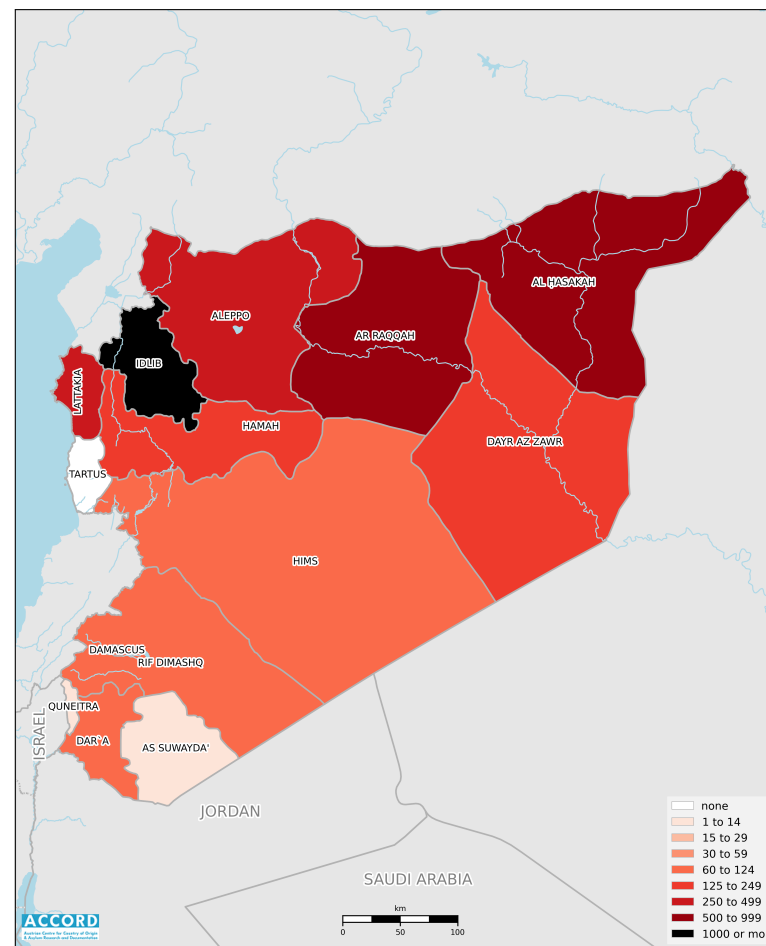
Update on incidents according to the Armed Conflict Location & Event Data Project (ACLED)

compiled by ACCORD, 23 June 2020

Number of reported incidents with at least one fatality



Number of reported fatalities



National borders: [GADM, November 2015a](#); administrative divisions: [GADM, November 2015b](#); incident data: [ACLED, 20 June 2020](#); coastlines and inland waters: [Smith and Wessel, 1 May 2015](#)

Contents

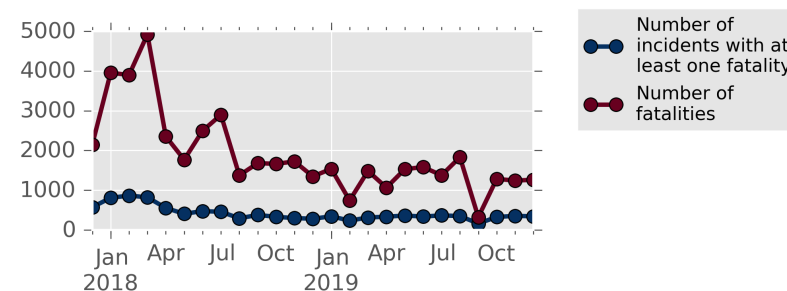
Number of reported fatalities	1
Number of reported incidents with at least one fatality	1
Conflict incidents by category	2
Development of conflict incidents from December 2017 to December 2019	2
Methodology	3
Conflict incidents per province	4
Localization of conflict incidents	4
Disclaimer	8

Conflict incidents by category

Category	Number of incidents	Number of incidents with at least one fatality	Number of fatalities
Explosions / Remote violence	3058	397	1256
Battles	1023	414	2211
Strategic developments	528	6	10
Violence against civilians	327	210	305
Protests	169	1	9
Riots	8	1	1
Total	5113	1029	3792

This table is based on data from ACLED (datasets used: [ACLED, 20 June 2020](#)).

Development of conflict incidents from December 2017 to December 2019



This graph is based on data from ACLED (datasets used: [ACLED, 20 June 2020](#)).

Methodology

The data used in this report was collected by the Armed Conflict Location & Event Data Project (ACLED). ACLED collects data on reported conflict events in selected African and Asian countries, Syria being among them. ACLED researchers collect event data from a variety of sources and code them by date, location, agent, and event type.

Most of the data collected by ACLED is gathered based on publicly available, secondary reports. It may therefore underestimate the volume of events. Fatality data particularly is vulnerable to bias and inaccurate reporting, and ACLED states to use the most conservative estimate available. ACLED uses the reports' context to estimate fatalities for events with reported fatalities for which the exact number is unknown ("10" for plural fatalities, "100" if "hundreds" are mentioned, etc.). For further details on ACLED and for the full data, see www.acleddata.com and Raleigh; Linke; Hegre, and Karlsen, 2010.

Based on this data, the Austrian Centre for Country of Origin & Asylum Research and Documentation (ACCORD) compiles updates on conflict incidents and publishes them on ecoi.net to offer another access point to the ACLED datasets.

It is advised to employ extreme caution when using fatality numbers.

Assessments of the security situation should not be based solely on quantitative analysis of event data.

Please see ACLED's additional methodological paper for Syria: [ACLED, 16 April 2019](https://www.acleddata.com/wp-content/uploads/dlm_uploads/2019/04/ACLED_Codebook_2019FINAL_pbl.pdf)

Geographic map data is primarily based on GADM, complemented with other sources if necessary. Incidents are mapped to GADM provinces using the provinces in ACLED data. Province names and borders may differ between ACLED and

GADM. Incidents that could not be located are ignored. The numbers included in this overview might therefore differ from the original ACLED data. ACLED uses varying degrees of geographic precision for the individual incidents, depending on what level of detail is reported. Thus, towns may represent the wider region in which an incident occurred, or the provincial capital may be used if only the province is known. Erroneous location data, especially due to identical place names, cannot be fully excluded.

Incidents comprise the following categories: battles, headquarters or bases established, non-violent strategic activities, riots/protests, violence against civilians, non-violent transfer of territory, remote violence. For details on these categories, please see

- ACLED – Armed Conflict Location & Event Data Project: Armed Conflict Location and Event Data Project (ACLED) Codebook (2019), 10 April 2019 https://www.acleddata.com/wp-content/uploads/dlm_uploads/2017/10/ACLED_Codebook_2019FINAL_pbl.pdf
- ACLED – Armed Conflict Location & Event Data Project: Armed Conflict Location and Event Data Project (ACLED) User Quick Guide, April 2019 https://www.acleddata.com/wp-content/uploads/dlm_uploads/2019/04/General-User-Guide_FINAL.pdf
- ACLED – Armed Conflict Location & Event Data Project: FAQs: ACLED Fatality Methodology, 27 January 2020 <https://www.acleddata.com/download/17979/>

Conflict incidents per province

Province	Number of incidents	Number of incidents with fatalities	Number of fatalities
Al Hasakah	802	157	710
Aleppo	765	120	353
Ar Raqqa	388	117	571
As Suwayda'	13	10	11
Damascus	12	7	7
Dar'a	160	80	106
Dayr Az Zawr	253	103	212
Hamah	519	54	207
Hims	20	11	88
Idlib	1909	286	1165
Lattakia	169	41	276
Quneitra	3	1	1
Rif Dimashq	99	42	85
Tartus	1	0	0

Localization of conflict incidents

Note: The following list is an overview of the incident data included in the ACLED dataset. More details are available in the actual dataset (date, location data, event type, involved actors, information sources, etc.). The data's precision varies among the incidents: a town may represent a region, or the provincial capital may be used if the precise location of an incident is unknown. In the following list, the names of event locations are taken from ACLED, while the administrative region names

are taken from GADM data which serves as the basis for the maps above.

In **Al Hasakah**, 802 incidents killing 710 people were reported. The following locations were among the affected: **Aba Kabirah, Abbaa, Abu Rasin, Abu Rusayn, Ain Diwar, Al Asadiyah, Al Jawadiyah, Al-Ahras, Al-Amirat, Al-Arbain, Al-Dahma, Al-Hasakeh, Al-Hasakeh - Al Mufti, Al-Hasakeh - Al Rusafa, Al-Hasakeh - Al-Aziziyeh, Al-Hasakeh - Ghoweran, Al-Hasakeh - Msheirfeh, Al-Kasra, Al-Maabdaa, Al-Majou, Al-Malha, Al-Malikeyyeh, Al-Nasriyah, Al-Silmasa, Al-Yarubiyah, Al-Zehiriyeh, Alia, Aluk Sharkiya, Aluq al Gharbiyah, Amiriyeh, Amuda, Aniq El Hawa, Areesheh, Arshet Ras El Ein, As-Safeh, Asfar Najar, Atamiye, Aziziyeh, Bab al Faraj, Bab al Kheir, Ballujah, Bir Nuh, Bir Qadim, Daghaime Ajaj, Daoudiyeh, Darbasiyah, Dardara, Dashishah, Dwerah, Faysaliyya, Ghabashiah, Hab Hawa, Hamu, Haylah, Hliwah, Hole, Hole Camp, Humaydiyah, Jabal Abdulaziz, Jan Tamr, Jan Tamr Gharbi, Jaroudiyah, Jattal, Java, Kashqa, Kashto, Khanik, Kharab Rashak, Kherbit Al khadra, Khirbat Al-Naimah, Khirbet Hammoud, Khrbit Al-Banat, Khweitleh Hmud, Kozliyah, Leylan, Mabrouka, Mabrouka Camp, Madhba'a, Maghloje, Mahmudiyeh, Malha, Manajir, Markada, Mashrafah, Matalla, Mjeibreh, Modan, Mubarakiyeh, Muraykiz, Nefkur, Qabr al Sheikh Hassan, Qahtaniyyah, Qasemiyeh, Qasr Eldib, Qotniyah, Quamishli, Quamishli Airbase, Quraish, Ras Al Ain, Rashidiyah, Rashidiyah Derbasiyah, Rawya, Rihaniya, Rihaniyet Shamr, Rmelan, Safa, Salam, Salhiyah, Semalka Border Crossing, Shadadah, Shakariyah, Shakhat, Shamo, Shara, Soda, Tal Al-Laban, Tal Arqam, Tal Baydar, Tal Baydar Haskeh, Tal Brak, Tal Hmis, Tal Jammeh, Tal Jihan, Tal Khanzir, Tal Mohammad, Tal Shayr, Tal Tamer, Tal al Janab, Tall Diyab, Tall Tawil, Tall Ward Sharqi, Tawileh, Tell Halaf, Tell Qartal, Thahr El Arab, Um Al Safir, Um Harmala, Um Shu'ayfah, Umm Al-Kayf, Umm Al-Khair, Umm Ashba, Umm al Asafir, Western Abdel Salam, Western Alouk, Ya'robiyah, Zaydiyah Ras El Ein.**

In **Aleppo**, 765 incidents killing 353 people were reported. The following locations were among the affected: **A'rima, Abad, Afrin, Aghtrin, Ain al Arab,**

Ain al Arab Air Base, Al Bab, Al Harishah, Al Hussyah, Al Rafai, Al Salameh, Al Salloum, Al Ziyarah, Al-Alqamiyyeh, Al-Baylonah, Al-Bohouth al-Elmia, Al-Eis, Al-Harsh, Al-Malikeyyeh, Al-Mallah, Al-Rashdeen, Al-Wasita, Aleppo, Aleppo - Al-Ashrafiyya, Aleppo - Al-Khaldiya, Aleppo - Al-Layramoun, Aleppo - Al-Nile, Aleppo - Al-Zahraa, Aleppo - Bustan al-Zahra, Aleppo - City Hall, Aleppo - Halab Al-Jadida, Aleppo - Hamadaniyeh, Aleppo - Saif al-Dawla, Aleppo - Shahabaa, Aleppo - Syriac Quarter, Aleppo - Tal Al-Zarazir, Aleppo - Tishreen, Andan, Anjara, Aqibah, Ar-Ra'ee, Arab Hassan Kabeer, Arab Hassan Saghir, Arab Ushaghi, Aranda, Ashmah, Atareb, Azaz, Aziziyeh, Bab Al Salameh, Babis, Baghdak, Banes, Barad, Basuta, Baza'a, Big Othmaniya, Boban, Bulbul, Burj Al-Qas, Buwaybiyah, Byanun, Dadat, Daghelbash, Dandaniya, Daret Azza, Deir Jamal, Deir Sawan, Dweir Elhawa, Ein Daqneh, Electricity Association Suburb, Fafin, Farat, Ghandorah, Hajilar, Hamran, Harbal, Haritan, Hayyan, Hazwan, Himar, Hmeira, Hulaq, Huwair al-Eis, ICARDA Research Facility, Ihtaymilat, Iskan, Jabal Azzan, Jalabiyeh, Jamus Wiran, Jandairis, Jarablus, Jarez, Jat, Jazraya, Jeb Naassan, Jurayyat, Kaan Kurk, Kabashin, Kafr Aleppo, Kafr Antoun, Kafr Dael, Kafr Ghan, Kafr Hamra, Kafr Janna, Kafr Kalbein, Kafr Khasher, Kafr Naha, Kafr Naseh Elatareb, Kafr Noran, Kafra, Kaljibrin, Khalsa, Khan Al-Asal, Khan Tuman, Kharab Hisaq, Kimar, Kirzele, Kusniya, Ma'btali, Maaret Elartiq, Mahsana, Mamali, Mansoura, Manyan, Maraanaz, Maratet Um Hosh, Mare', Marhamiya, Meidan Ekbis, Menagh - Military Airport, Menbij, Meydanki, Mohra, Mreimin Afrin, Olasha, Qabasin, Qamari, Qibar, Rafeeah, Raju, Regiment 111 Army Base, Rif al-Mohandessin al-Awal, Sad Al-Shahba, Sahara, Sajur, Sarin, Sayada, Seftak, Shamarin, Sharan, Shawarighat al Arz, Shaykh Sulayman, Sheikh Helal, Sheikh Isa, Sheikh al-Hadid, Sheran, Shewargha Guzan, Shughaydilal, Shuwayhanah, Shuyukh, Solan, Sukkariyah Saghira, Sultahiyeh, Suran, Tadaf, Tal Allush, Tal Bajer, Tal Elhawa, Tal Heddiyeh, Tal Madeeq, Tal Msebin, Tal Tawil, Tall Ed-Daman, Tall Malid, Tall Refaat, Tamura, Taqad, Tayha, Tell Dadin, Terhin, Toq, Turandah, Turkman Bareh, Tweis, Um Adase, Um Atba, Um Elkaramel, Um Jlud, Umm Adasah Khaliliyah, Upper Shyookh, Urum al-Kubra, Wdeihi,

Yalishli, Zarbah, Zayadiyeh, Zeitan, Zmar, Zur Maghar.

In **Ar Raqqa**, 388 incidents killing 571 people were reported. The following locations were among the affected: 93rd Brigade Army Base, Abdi Koy, Abu Khurayza, Abu Serra, Akeirshi, Al Hishah, Al Masaudiyah, Al Mushayrfah, Al Tabqa, Al-Asadiyah, Al-Hurriyeh, Al-Khalidiyah, Al-Manqala, Al-Rasafah, Al-Tabqa Dam, Ali Bajliyah, Ar-Raqqa, Ar-Raqqa - Al-Thawrah, Ar-Raqqa - Amin, Ar-Raqqa - Tas-Heeh, Ar-Raqqa - Tishrine, Arida Abu Jarada, Assadiya, Badi, Bajliya, Bir Asheq, Bir Atwan, Bir Issa, Bir Tamah, Dik, Ein Al-Arus, Ein Issa, Farhaniya, Fatsa, Hammam al Turkman, Hoshan, Hweijet al Abd, Jahjah, Judayda, Jurn Aswad, Jurneyyeh, Kafifeh, Karama, Khafat Salem, Khafeiyeh, Khafiyah, Kherbet Elroz, Kherbit Faris, Kherbet al Fares, Kuramaza, Mab'oujeh, Mansura, Mazraat Huttein, Muhaysiniyah, Mutkelte, Nussif Tall, Qantari, Qaranfil Foqani, Qazali, Quneitra, Qutranah, Rahbi, Saida, Sharkrak, Sofayyan Asward, Sukariyet Tal Elsamen, Sukaryu, Sukkarieh, Suluk, Tabqa Airbase, Tal Fandar, Tal Samn, Tall Akhdar, Tall Bilal, Tall Othman, Tanouza, Tell Abiad, Thlath Kharab, Wabdah, Wbideh, Yabseh, Zunnar.

In **As Suwayda'**, 13 incidents killing 11 people were reported. The following locations were among the affected: Ariqa, As-Sweida, Dara, Dor, Hazm, Kherba, Mashnaf, Samma al Hneidat, Um Elzaytun.

In **Damascus**, 12 incidents killing 7 people were reported. The following locations were among the affected: Damascus, Damascus - Al-Midan, Damascus - Al-Qadam, Damascus - Jobar, Damascus - Mazzeh, Mazzeh Military Air Base.

In **Dar'a**, 160 incidents killing 106 people were reported. The following locations were among the affected: 9th Armored Division, Abtaa, Ajami, Al-Harra, Ankhel, As-Sanamayn, Ash-Shajara, Atman, Bistr Elharir, Da'el, Dar'a, Dar'a - Al-Mansheyyi, Dar'a - Al-Sad, Dar'a - Hettin, Dar'a - Oumawiyeen, Dar'a -

Shuhada, Eastern Ghariyeh, Gharz, Hit, Hrak, Izra', Jasim, Jizeh, Karak, Kharab Shahem, Kherbet Ghazala, Lajat, Maaraba, Mlihet Elatash, Mseifra, Mzeireb, Nahta, Namar, Nasib, Nawa, Qayta, Sahm El Golan, Sahm El Golan Dam, Sahwa, Sayda, Sheikh Miskine, Tafas, Tal Shihab, Tall Al Samn, Tall al Jabiyah, Tassil, Tiba, Um Elmayathen, Western Ghariyeh, Yadudeh, Zayzun.

In Dayr Az Zawr, 253 incidents killing 212 people were reported. The following locations were among the affected: 113th Air Defense Brigade, Abu Hamam, Abu Hardoub, Abu Hasan, Al Jafra - Oil field, Al Mayadin, Al Sabkhah, Al Salhiyyah, Al Shanan, Al Shu'aytat, Al Sikhah, Al-Asbah farms, Al-Bahra, Al-Bukamal, Al-Hawayij, Al-Hessan, Al-Hussainiyah, Al-Jurdi al-Gharbi, Al-Shahabat, Ash Shula, Ashara, Ayyash, Baghuz, Basira, Breiha, Dahleh, Darnaj, Deir-ez-Zor, Deir-ez-Zor - Hatla, Elhisan, Gharanij, Gharibah, Hajin, Hamdan Military Air Base, Harijiyah, Hawayij Thiban, Hawijat Kat', Hreiji, Hssein, Hwaijet Saker, Hweij Dhiab, Jadid Bakkara, Jalaa, Jazaret Elbuhmeid, Jdid Ekeidat, Jurdi al-Sharqi, Kasra, Khasham, Kishkiyeh, Koniko Gas Field, Lower Baqras, Marashdeh, Moezleh, Muaayzilah, Namliyah, Omar - Oil Fields, Rabida, Ramadi, Saalu, Salhiyeh, Sawa, Shaqra, Shiheil, Sosa, Sur, Sweidan Jazira, Tabiyet Jazira, Tayyana, Thiban, Tiba, Zir.

In Hamah, 519 incidents killing 207 people were reported. The following locations were among the affected: Al Aziziyeh, Al Ghab Plain, Al Uraymah, Al-Hamidiyah, Al-Haweeja, Al-Mashiak, Al-Qahera, Al-Shari'ah, Al-Sirmaniyah, Amqiyah, Amya, Ankawi, Ar Rasif, As-Saan, As-Salamiyeh, As-Suqaylabiyah, Aslieh, Atshan, Bahsa, Dayr Sunbul, Doqmaq, Dweir Elakrad, Fawru, Hakora, Hama, Hama - Airbase, Hardana, Hawarte, Hawash, Hiyalin, Huweiz, Ithariyah, Jabal Shashabo, Jeb Ramleh, Jeb al Ahmar, Jid, Jirn, Jisr Beit Ras, Jub Suleiman, Jurin, Kafr Nabutha, Karnaz, Kherbet Elnaqus, Kirkat, Lower Amiqqa, Madiq Castle, Mansura, Midan Ghazal, Muhradah, Murak, Mustariyah, Na'urat Shathah, Qa'urah, Qarqur, Qastun, Sahab, Sehriyeh, Shahrana, Shat-ha, Sheikh Hilal, Shir Maghar, Snideh, Suran, Tal Bzam, Tal Hawash, Tal Salhab, Tal Wassit, Tiba Elemam,

Zakoom, Zayzun, Ziyara.

In Hims, 20 incidents killing 88 people were reported. The following locations were among the affected: ARK Oilfield, Al-Hail - Oil Field, Al-Houla, Al-Wa'er Valley, Ar-Rastan, Homs, Homs - Ikrima, Sokhneh, T3 Pumping Station, Talbiseh, Tiyas - Airport, Tweinan.

In Idlib, 1909 incidents killing 1165 people were reported. The following locations were among the affected: Abdeta, Abdin, Abu Dafn, Abu Habbeh, Abu Jurayf, Abu Makki, Abu Sharji, Abul Thohur, Abul Thohur - Military Airport, Air Defence Base - Defunct, Ajaz, Al Burnas, Al Haditha, Al Hallubah, Al Hanboushiyeh, Al Serj, Al Younesiyah, Al-'Amiriyah, Al-Haraki, Al-Hibet, Al-Jadu'iyah, Al-Khuraybah, Al-Luwaybdah, Al-Metrawa, Al-Z'einiyeh, Ariha, Armanaya, Armanaz, Arnaba, Ash Sha'rah, Atmah, Atmah Camp, Baarbu, Bab El Hawa, Babilla, Babuline, Badama, Badriyeh, Baksariya, Ballisa, Balqah, Balshun, Balyun, Banin, Bara, Baragethi, Barisha, Barnan, Barsa, Bashiriyah, Bazabur, Bennis, Big Khwein, Bijghas, Borj, Breiseh, Bsanqul, Bsaqla, Bsida, Bustan, Dar Al-Kabira, Darkosh, Deir Sharqi, Deir Sunbul, Delim, Dhahabiyah, Dweila, Eblin, Ehsem, Ein El-Bayda, Ein Laruz, Ejaz, Eshtabraq, Fa'lol, Faqie, Farja, Ferwan, Fleifel, Foah, Frikeh, Ftireh, Ghadqa, Ghaniyah, Ghassaniyeh, Haimaymat, Halban, Halbeh, Halluz, Hamdieh, Hantutin, Harim, Harran, Has, Hazano, Hazarin, Heish, Idleb, Idleb - Al-Sharqi, Idleb Central Prison, Isqat, Istablat, Jabal Arba'in, Jabal al-Zawiya, Janudiyeh, Jarjnaz, Jbala, Jisr-Ash-Shugur, Jobas, Judaydat Nawwaf, Kafir, Kafr Basin, Kafr Battikh, Kafr Din, Kafr Dun, Kafr Lata, Kafr Lusin, Kafr Musa, Kafr Nobol, Kafr Oweid, Kafr Shalaya, Kafr Takharim, Kafraya, Kafarsajna, Kafruma, Kanayis, Kansafra, Karatin al-Kabira, Karatin al-Saghira, Karsaa, Kelly, Khafiyah, Khan Shaykun, Khan al-Sabeel, Kherbet As Saruni, Kherbet Eljoz, Khirbat Arnabah, Khwein Elshaer, Khyara, Kinda, Kuraysantah, Kuwayris, Ma'aratah, Ma'arrat An Nu'man, Ma'arrat Tamasrin, Ma'arrat Tayrah, Maar Dibsi, Maar Hattat, Maar Shamarin, Maar Shamsheh, Maar Shurin, Maar Tamater, Maarat Sin, Maaret Al Naasan, Maaret Harma,

Maarzita, Maasaran, Madaya, Maghara, Magharet Merza, Mantaf, Maraand, Marayan, Mardikh, Marj Elzohur, Mass'ada, Maysrunah, Meshmeshan, Mhambal, Milaja, Moqa, Mozra, Msheirfeh Qabliyah, Msheirfeh Shamaliah, Musaybitah, Nahar Al Abiad, Najiyeh, Nayrab, Nqeir, Orm Eljuz, Qah, Qarah Jurn, Qarati, Qasabiyeh, Qatra, Rabiah, Raffa, Rajm al Qet, Rami, Ras al-Ain, Rasm Ward, Rayan, Sahyan, Salamin, Salihiyeh, Salqin, Samkeh, Sanjar, Saraqab, Sarja, Sarmada, Sarman, Sarmin, Sayadi, Sfuhen, Shallakh, Sheikh Bahr, Sheikh Dames, Sheikh Idris, Sheikh Mustafa, Shinan, Shughur, Sihal, Sokkariyeh, Sqiah, Sukariye Abu Qmis, Sukkariyah Farms, Suqayah, Suruj, Suth al Deir, Tabish, Tah, Tahtaya, Tal Aas, Tal Dam, Tal Dibis, Tal Kersyan, Tal Khanzir, Tal Sultan, Tal Tuqan, Tal al-Khaznah, Tall Al Nar, Tall Al Nimr, Tall Azzou, Tall Harran, Tall Hummus, Tall Khatra, Tall Sidi Ja'far, Tall al Nabi Ayoub, Tall al-Shaykh, Tamanaah, Taqana, Tawil al-Halib, Teftnaz, Teftnaz - Military Air Base, Telamnas, Termala, Termanin, Tuffahiyeh, Turnabah, Um Jalal, Um Zaytuna, Um al Tinah, Um al-Khalakhil, Umm Turaykiyah, Upper Sheikh Sindyan, Wadi al-Dayf Army Base, Western Deir, Wiramba, Zardana Mashehad, Zurzur.

In **Lattakia**, 169 incidents killing 276 people were reported. The following locations were among the affected: **Al-Qardaha, Atirah, Ein al Qantara, Haddada, Hmeimim Air Base, Jabal al-Akrad, Jabal al-Turkman, Jablah, Kabani, Kansaba, Khadraa, Lattakia, Qastal Maaf, Salanfa, Saraf, Shalaf, Tall Rasho, Tardeen.**

In **Quneitra**, 3 incidents killing 1 person were reported. The following locations were among the affected: **Jbata Elkhashab, Khan Arnaba.**

In **Rif Dimashq**, 99 incidents killing 85 people were reported. The following locations were among the affected: **Al Sabboura, Assal al Ward, Az-Zabdani, Babella, Beit Saber, Beit Sahm, Damascus - International Airport, Darayya, Dhameer, Duma, Hamouriya, Harasta, Hezzeh, Hosh Nasri, Jdidet Artuz, Jirud, Kafr Batna, Kanaker, Kisweh, M'adamiyat al-Sham, Maliha, Masnaa**

Border Crossing, Misraba, Qodsayya, Raheiba, Sa'sa', Sahnaya, Saqba, Sayyeda Zeinab, Sidnaya Military Prison, Tanf, Tanf Border Crossing, Yalda, Zakiyeh, Zamalka.

In **Tartus**, 1 incident killing 0 people was reported. The following location was among the affected: **Tartous.**

Sources

- ACLED – Armed Conflict Location & Event Data Project: Control, Contestation, and Activity in Syria, 16 April 2019
<https://www.acleddata.com/download/13825/>
- ACLED – Armed Conflict Location & Event Data Project: Middle East (20 June 2020), 20 June 2020
<https://www.acleddata.com/download/2915/>
- GADM – Global Administrative Areas: gadm28_levels.shp, Version 2.8, November 2015a
http://biogeo.ucdavis.edu/data/gadm2.8/gadm28_levels.shp.zip
- GADM – Global Administrative Areas: SYR_adm.zip, Version 2.8, November 2015b
https://biogeo.ucdavis.edu/data/gadm2.8/shp/SYR_adm_shp.zip
- Raleigh, Clionadh; Linke, Andrew; Hegre, Håvard, and Karlsen, Joakim: “Introducing ACLED-Armed Conflict Location and Event Data”, in: Journal of Peace Research (47(5) 2010), pp. 651–660
<http://jpr.sagepub.com/content/47/5/651.full.pdf+html>
- Smith, Walter H. F. and Wessel, Paul: Global Self-consistent Hierarchical High-resolution Geography (GSHHG), Version 2.3.4, 1 May 2015
<https://www.ngdc.noaa.gov/mgg/shorelines/data/gshhg/latest/>

Disclaimer

Event data may be revised or complemented in future updates. Updates in ACLED’s datasets will not necessarily be reflected in ACCORD’s reports if the update occurs

close to or after the latter’s publication. Changes in the sources used by ACLED to collect incident data might affect the comparability of data over time. For more information on ACLED’s methodology, please see www.acleddata.com/resources/methodology/. For more information on ACCORD’s products based on the data, please see the [ecoi.net blog posts tagged with “ACLED”](#). The lack of information on an event in this report does not permit the inference that it did not take place. The boundaries and names displayed do not imply endorsement or acceptance by the Austrian Red Cross.

Cite as

- ACCORD – Austrian Centre for Country of Origin & Asylum Research and Documentation: Syria, fourth quarter 2019: Update on incidents according to the Armed Conflict Location & Event Data Project (ACLED), 23 June 2020