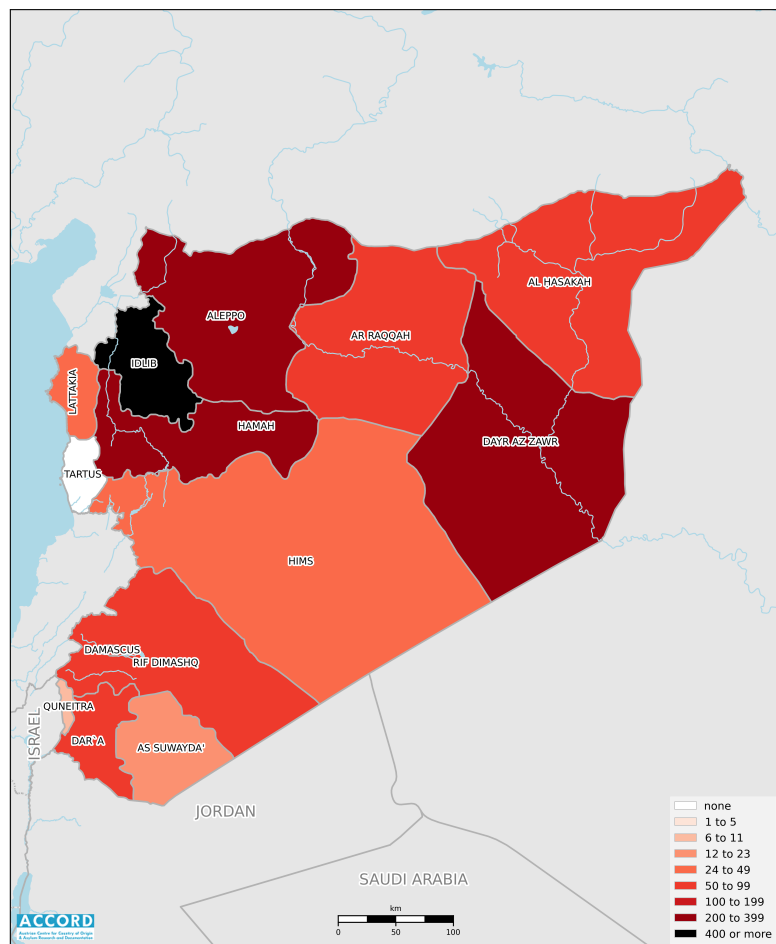


# SYRIA, FIRST HALFYEAR 2019:

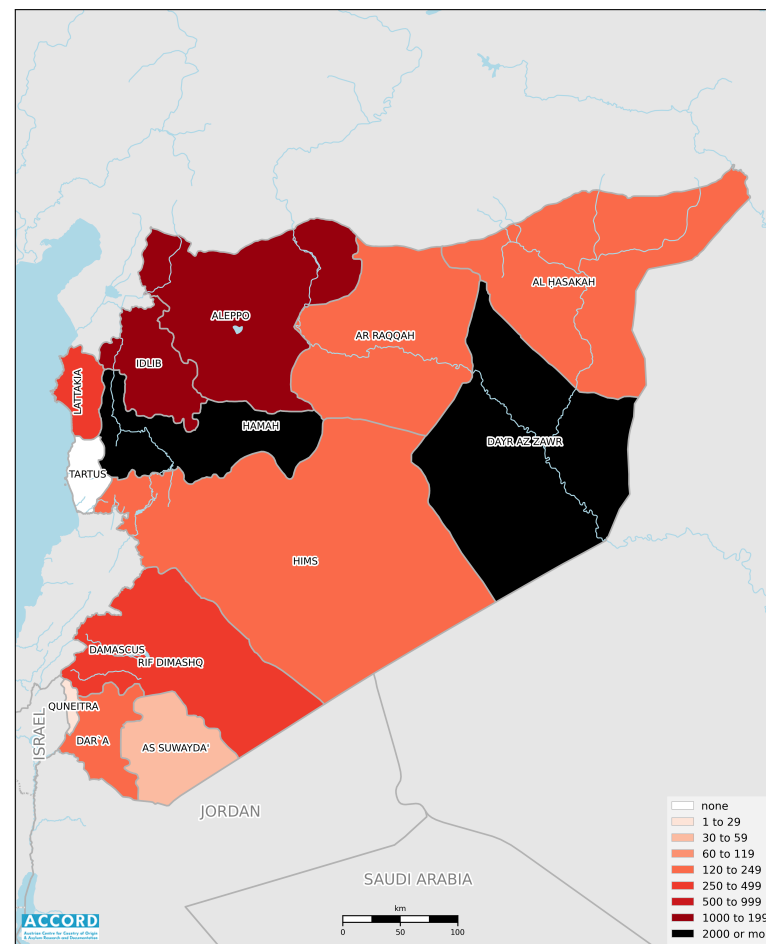
Update on incidents according to the Armed Conflict Location & Event Data Project (ACLED)

compiled by ACCORD, 19 December 2019

## Number of reported incidents with at least one fatality



## Number of reported fatalities



National borders: [GADM, November 2015a](#); administrative divisions: [GADM, November 2015b](#); incident data: [ACLED, 14 December 2019](#); coastlines and inland waters: [Smith and Wessel, 1 May 2015](#)

## Contents

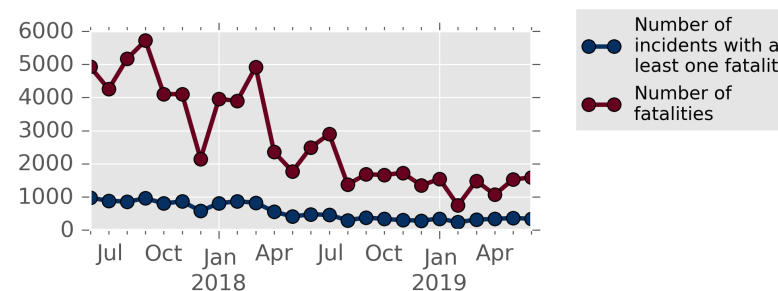
Number of reported fatalities	1
Number of reported incidents with at least one fatality	1
Conflict incidents by category	2
Development of conflict incidents from June 2017 to June 2019	2
Methodology	3
Conflict incidents per province	4
Localization of conflict incidents	4
Disclaimer	8

## Conflict incidents by category

Category	Number of incidents	Number of incidents with at least one fatality	Number of fatalities
Explosions / Remote violence	7110	925	3048
Battles	1282	659	4216
Strategic developments	602	9	20
Violence against civilians	527	339	658
Protests	110	1	5
Riots	12	1	1
Total	9643	1934	7948

This table is based on data from ACLED (datasets used: [ACLED, 14 December 2019](#)).

## Development of conflict incidents from June 2017 to June 2019



This graph is based on data from ACLED (datasets used: [ACLED, 14 December 2019](#)).

## Methodology

The data used in this report was collected by the Armed Conflict Location & Event Data Project (ACLED). ACLED collects data on reported conflict events in selected African and Asian countries, Syria being among them. ACLED researchers collect event data from a variety of sources and code them by date, location, agent, and event type.

Most of the data collected by ACLED is gathered based on publicly available, secondary reports. It may therefore underestimate the volume of events. Fatality data particularly is vulnerable to bias and inaccurate reporting, and ACLED states to use the most conservative estimate available. ACLED uses the reports' context to estimate fatalities for events with reported fatalities for which the exact number is unknown ("10" for plural fatalities, "100" if "hundreds" are mentioned, etc.). For further details on ACLED and for the full data, see [www.acleddata.com](http://www.acleddata.com) and [Raleigh; Linke; Hegre, and Karlsen, 2010](#).

Based on this data, the Austrian Centre for Country of Origin & Asylum Research and Documentation (ACCORD) compiles updates on conflict incidents and publishes them on [ecoi.net](http://ecoi.net) to offer another access point to the ACLED datasets.

It is advised to employ extreme caution when using fatality numbers.

Assessments of the security situation should not be based solely on quantitative analysis of event data.

Geographic map data is primarily based on GADM, complemented with other sources if necessary. Incidents are mapped to GADM provinces using the provinces in ACLED data. Province names and borders may differ between ACLED and GADM. Incidents that could not be located are ignored. The numbers included in this overview might therefore differ from the original ACLED data. ACLED uses varying degrees of geographic precision for the individual incidents, depending

on what level of detail is reported. Thus, towns may represent the wider region in which an incident occurred, or the provincial capital may be used if only the province is known. Erroneous location data, especially due to identical place names, cannot be fully excluded.

Incidents comprise the following categories: battles, headquarters or bases established, non-violent strategic activities, riots/protests, violence against civilians, non-violent transfer of territory, remote violence. For details on these categories, please see

- ACLED – Armed Conflict Location & Event Data Project: Armed Conflict Location and Event Data Project (ACLED) Codebook; ACLED - ASIA, 2015  
[http://www.acleddata.com/wp-content/uploads/2015/07/ACLED\\_Codebook\\_2015\\_ASIA-CR.pdf](http://www.acleddata.com/wp-content/uploads/2015/07/ACLED_Codebook_2015_ASIA-CR.pdf)
- ACLED – Armed Conflict Location & Event Data Project: Armed Conflict Location and Event Data Project (ACLED) Codebook (2019), 10 April 2019  
[https://www.acleddata.com/wp-content/uploads/dlm\\_uploads/2017/10/ACLED\\_Codebook\\_2019FINAL\\_pbl.pdf](https://www.acleddata.com/wp-content/uploads/dlm_uploads/2017/10/ACLED_Codebook_2019FINAL_pbl.pdf)
- ACLED – Armed Conflict Location & Event Data Project: Armed Conflict Location and Event Data Project (ACLED) User Quick Guide, April 2019  
[https://www.acleddata.com/wp-content/uploads/dlm\\_uploads/2019/04/General-User-Guide\\_FINAL.pdf](https://www.acleddata.com/wp-content/uploads/dlm_uploads/2019/04/General-User-Guide_FINAL.pdf)

## Conflict incidents per province

Province	Number of incidents	Number of incidents with fatalities	Number of fatalities
Al Hasakah	247	75	221
Aleppo	1341	307	1017
Ar Raqqa	151	68	174
As Suwayda'	56	19	39
Damascus	26	14	42
Dar'a	172	70	125
Dayr Az Zawr	782	367	2105
Hamah	3387	353	2014
Hims	49	32	188
Idlib	3016	502	1502
Lattakia	242	38	260
Quneitra	21	6	11
Rif Dimashq	152	83	250
Tartus	1	0	0

## Localization of conflict incidents

**Note:** The following list is an overview of the incident data included in the ACLED dataset. More details are available in the actual dataset (date, location data, event type, involved actors, information sources, etc.). The data's precision varies among the incidents: a town may represent a region, or the provincial capital may be used if the precise location of an incident is unknown. In the following list, the names of event locations are taken from ACLED, while the administrative region names

are taken from GADM data which serves as the basis for the maps above.

In **Al Hasakah**, 247 incidents killing 221 people were reported. The following locations were among the affected: Abu Fas, Abu Hamdah, Abu Rasayn, Adlah, Al Jana, Al Jawadiyah, Al Maylibiyah, Al-Hasakeh, Al-Hasakeh - Al Ghazal, Al-Hasakeh - Al Mufti, Al-Hasakeh - Ghoweran, Al-Karamah, Al-Malikeyyeh, Al-Sa'da, Al-Shamsani, Al-Tuwinah, Alia, Amuda, Aradah, Aziziyeh, Bikaret Elhilaiya, Darbasiyah, Dashishah, Fadghami, Fakkeh, Hadaj, Halleq, Hole, Jabal Abdulaziz, Jazaa, Khrbit Al-Banat, Makhroum, Markada, Mjeibreh, Mousa Kora, Qahtaniyyah, Qasruk, Qayrawan Amuda, Quamishli, Ras Al Ain, Rmelan, Semalka Border Crossing, Shadadah, Tal Ahmad, Tal Anbar, Tal Brak, Tal Farfara, Tal Hmis, Tal Shayr, Tal Tamer, Tall Hurmuz, Tall Kubaybah, Tell Halaf, Um Hojairah, Umm Hafur.

In **Aleppo**, 1341 incidents killing 1017 people were reported. The following locations were among the affected: A'rima, A'wejel, Abad, Abla, Abu Zandin, Abyan Saman, Abzemo, Afrin, Aghtrin, Ain Dara, Ain al Arab, Ain al Arab Air Base, Ajil, Al Bab, Al Bughaz, Al Hussyah, Al Khalidiyah, Al Qurt, Al'awasi, Al-Bohouth al-Elmia, Al-Eis, Al-Malikeyyeh, Al-Mallah, Al-Qasmiyeh, Al-Rashdeen, Aleppo, Aleppo - Al-Ansari, Aleppo - Al-Farafra, Aleppo - Al-Khaldiya, Aleppo - Al-Layramoun, Aleppo - Al-Nayrab, Aleppo - Al-Nile, Aleppo - Al-Sabeel, Aleppo - Al-Salhen, Aleppo - Al-Sukari, Aleppo - Al-Zahraa, Aleppo - Fardos, Aleppo - Halab Al-Jadida, Aleppo - Hamadaniyeh, Aleppo - Jamiliyeh, Aleppo - Jibreen, Aleppo - Masharqa, Aleppo - Ramousa, Aleppo - Sakhour, Aleppo - Salah Al-Dina, Aleppo - Shahabaa, Aleppo - Syriac Quarter, Aleppo - Tishreen, Amarnah, Andan, Anjara, Ar-Ra'ee, Arab Hassan Kabeer, Arnaz, Atareb, Awshariyah, Azaz, Baadinli, Babis, Bafelyun, Banes, Barad, Barna, Barqum, Bastron, Basufan, Basuta, Baza'a, Big Othmaniya, Bishqatine, Biyanoun, Blinta, Bshantra, Bulbul, Burj Al-Qas, Buwaybiyah, Byanun, Dabiq, Dadat, Daghelbash, Dahrat Abd Rabou, Dana, Dandaniya, Daret Azza, Darwish Ubasi, Deir Ballut, Deir Jamal, Deir Meshmesh, Deir Samaan, Ein Daqneh, Electricity Association

Suburb, Ghandorah, Hadher, Halula, Harbal, Haritan, Hayyan, Hazwan, Herbel, Hmeira, Hoteh, Hur, Huwair al-Eis, ICARDA Research Facility, Ibbin, Jalbul, Jamus Wiran, Jandairis, Jarablu, Jazraya, Jeineh, Jub al Hamir, Juwaiq, Kafr Aleppo, Kafr Amma, Kafr Dael, Kafr Hamra, Kafr Janna, Kafr Kalbein, Kafr Karmin, Kafr Khasher, Kafr Naha, Kafr Naseh Elatareb, Kafr Noran, Kafr Rum, Kafr Safra, Kafr Taal, Kafr Zayt, Kafrantin, Kaljibrin, Kassibeh, Kawkabah, Khalsa, Khan Al-Asal, Khan Tuman, Khan al-Asal, Kharab Hisaq, Khirbat az Zuwayn, Kimar, Korhyok, Kreidiyeh, Lower Kafardali, Ma'btali, Maaret Elartiq, Maarrata, Makbas, Makhala, Mansoura, Mansura, Manyan, Maraanaz, Maratet Um Hosh, Mare', Maryuda, Mashaala, Masikah, Meidan Ekbi, Menagh, Menagh - Military Airport, Menbij, Meydanki, Mreimin Afrin, Nabul, Nayrab Air Base, Olasha, Qabasin, Qamari, Qarrasi, Qastal Jandu, Qebtan al Jabal, Qermitliq, Qilah, Qude, Qurt Qulaq al Kabirah, Raju, Rasm Eliss, Regiment 111 Army Base, Regiment 46 - Military Base, Rif al-Mohandessin al-Awal, Rif al-Mohandessin al-Thani, Sadiyah, Sahara, Sajur, Sandaf, Sayada, Sharan, Shawarighat al Arz, Sheikh Isa, Sheikh Najjar, Sheikh al-Hadid, Shewargha Guzan, Shughaydilal, Shuwayhanah, Sinnara, Sorhane, Sosyan, Su Sinbat, Tabara Madi, Tadaf, Tal Allush, Tal Bajer, Tal Heddiyeh, Tal Jbine, Tal Jijin, Tal Madeeq, Tal Mamu, Tal Msebin, Tal Syriatel, Talafeh, Tall Aran, Tall Ed-Daman, Tall Refaat, Tamura, Taqad, Tatemrash, Tqad, Turandah, Tweis, Um Jlud, Upper Kafardali, Urum al-Kubra, Urum al-Sughra, Waridah, Wdeihi, Western Kafr Jum, Yaqed Eladas, Zahraa, Zarah, Zaytuneh, Zeitan, Ziyadiyah, Ziyara, Zmar, Zur Maghar.

In Ar Raqqa, 151 incidents killing 174 people were reported. The following locations were among the affected: Akeirshi, Al Tabqa, Al-Hamam, Al-Rasafah, Ar-Raqqa, Ar-Raqqa - Al-Dar'eyah, Ar-Raqqa - Al-Nahdah, Ar-Raqqa - Amin, Ar-Raqqa - Ammar Ibn Yaser, Ar-Raqqa - Hurriyeh, Ar-Raqqa - Salhiyeh, Ar-Raqqa - Tas-Heeh, Ar-Raqqa - Tishrine, Ar-Raqqa - Wihdeh, Division 17, Ein Issa, Fakhikheh, Hala Khas, Hamrat Balasim, Hamrat Ghanam, Hamrat Nasir, Hora, Jdaydet Khabur, Kalta, Karama, Katuniyeh,

Khneiz, Kleib, Maadan, Mansura, Sakoura, Sawsak, Tall Othman, Tell Abiad, Yarmuk.

In As Suwayda', 56 incidents killing 39 people were reported. The following locations were among the affected: Al Thaalah Military Air Base, Al-Thaala, Ara, As-Sweida, Atil, Deir al-Laban, Harran, Kafr, Karaa, Khalkhaleh, Majadel, Mardak, Qanawat, Qarayya, Raha, Salakhed, Samma al Hneidat, Taara, Tall Qulayb, Tarba.

In Damascus, 26 incidents killing 42 people were reported. The following locations were among the affected: Damascus, Damascus - Al-Midan, Damascus - Al-Qadam, Damascus - Barzeh, Damascus - Jobar, Damascus - Kafr Sousah, Damascus - Sarouja, Patrol Palestine Branch.

In Dar'a, 172 incidents killing 125 people were reported. The following locations were among the affected: 112th Brigade, 38th Bridage, Abtaa, Adwan, Al-Harra, Al-Sourah, Alma, Ankhel, As-Sanamayn, Ash-Shajara, Atman, Bish Elharir, Busra Esh-Sham, Da'el, Dar'a, Dar'a - Al-Mansheyyi, Dar'a - Al-Sad, Dar'a - Arbaine, Dar'a - Shuhada, Deir al Bakht, Eastern Maliha, Ghabagheb, Hit, Hrak, Izra', Jasim, Jbab, Jizeh, Kahil, Karak, Kharab Shahem, Kherbet Ghazala, Maaraba, Mahjeh, Mseifra, Mzeireb, Nahta, Namar, Nasib, Nawa, Sahm El Golan, Sheikh Miskine, Sheikh Saed, Sur, Tafas, Tal Shihab, Tall al Harra, Tassil, Um Elmayathen, Um Walad, Western Ghariyeh, Yadudeh, Zamrin.

In Dayr Az Zawr, 782 incidents killing 2105 people were reported. The following locations were among the affected: Abu Hamam, Abu Hardoub, Abu Hasan, Abu Khashab, Abul Nitel, Al Arqub, Al Asbah Farm, Al Jafra - Oil field, Al Jamah, Al Kashmeh, Al Mayadin, Al Sabkhah, Al Shanan, Al-Bukamal, Al-Hawayij, Al-Hessan, Al-Junaynah, Al-Jurdi al-Gharbi, Al-Kashma, Al-Sayjan - Oil Field, Al-Sayyal, Al-Tank Field, Al-Teem - Oil Field, Albu Badran, As Safafinah, As Sukkariyah, Ash Shajilah, Ash Shula, Ashara,

Ayyash, Azraq oil field, Baghuz, Barr al Sham, Basira, Bir Shuwayhan, Breiha, Dahleh, Daman, Darnaj, Deir-ez-Zor, Deir-ez-Zor - Al-Joura-Al-Thawra, Deir-ez-Zor - Military Airport, Deir-ez-Zor - Tashreen - Harabesh, Faydat Bin Muwaynah, Gharanij, Gharibeh, Hajin, Harbisha, Harijiyah, Hawamah, Hawayij Thiban, Hejne, Hreiji, Hssein, Jabal al-Baghuz, Jadid Bakkara, Jalaa, Jasim, Jazaret Elbuhmeid, Jdid Ekeidat, Jneineh, Jurdi al-Sharqi, Kaba Jeb, Kasra, Khasham, Kishkiyeh, Koniko Gas Field, Lower Baqras, Marashdeh, Mashekh, Mhemideh, Mrat, Muayzilah, Muhasan, Muzan, Mweileh, Namliyah, Omar - Oil Fields, Qetet Elbuleil, Quriyeh, Rabida, Ramadi, Ruwayshid, Saalu, Salhiyeh, Sawa, Sbeikhan, Shafa, Shaqra, Shiheil, Sosa, Sur, Sweidan Jazira, Sweiyeh, T2 Pumping Station, Takihi, Tayib Al-Fal, Taysana, Thiban, Tuwamiyeh, Upper Baguz, Zghir Jazireh, Zir.

In Hamah, 3387 incidents killing 2014 people were reported. The following locations were among the affected: AS-Suqaylabiyah, Abu Khanadeq, Abu Obaidah Al Jarrah, Abu Raidi, Al Aziziyeh, Al Ghab Plain, Al Hamra, Al Karamah, Al Uraymah, Al-Hamidiyah, Al-Haweeja, Al-Janabrah, Al-Latamna, Al-Mashiak, Al-Qahera, Al-Shari'ah, Al-Shuhatiyah, Al-Sirmaniyah, Al-Zakah, Amqiyah, Ankawi, Ar Rasif, Arbain, As-Saan, As-Salamiyeh, As-Suqaylabiyah, Aslieh, Atshan, Aziziyeh, Baath Vanguards Camp, Bab Eltaqa, Bahsa, Braideej, Bweida, Damina, Dar Hardati, Dayr Sunbul, Doqmaq, Dweir Elakrad, Ein al Kurum, Fawru, Hakora, Halfaya, Hama, Hama - Airbase, Hamamiyat, Hamra, Hardana, Hasraya, Hawarte, Hawash, Hawijat al-Sallah, Hiyalin, Hmeirat, Horriyeh, Huweiz, Hweijeh, Jabal Jubba Sulayman, Jabal Shashabo, Jabal Zein Al-Abedeen, Jabriyah, Jalma, Jbine, Jdideh, Jeb Khsara, Jeb Ramleh, Jeb al Ahmar, Jerniyeh, Jid, Jirn, Jisr Beit Ras, Jub Suleiman, Jurin, Kafr Hud, Kafr Nabutha, Kafr Zeita, Kafr al Tun, Karim, Karnaz, Kawkab, Khanafis, Khattab, Kherbet Elnaqus, Khirbat Luwaybidah, Kirkat, Krah, Lahaya, Latmin, Lower Amiqqa, Lower Shateha, Maan, Maarkaba, Madiq Castle, Maghir, Mahrousa, Majdal, Mansura, Masasneh, Masyaf, Midan Ghazal, Middle Fan, Muhajereen, Muhradah, Murak, Mustariha, Mustarihah, Najm Zuhur, Naqir, Qa'urah, Qabr Fadda,

Qabr Fidda, Qamhana, Qarqur, Qastun, Qbariyeh, Qbeibat Abu Elhuda, Qirata, Qulaydin, Rabiah, Rahjan, Rasm Al Ahmar, Sahab, Sakhr, Salba, Sayad, Sehriyeh, Shahrana, Shatheh, Sheikh Hadid, Sher, Shezer, Shir Maghar, Sifsafiyeh, Suran, Tal Agher, Tal Bzam, Tal Hawash, Tal Khazneh, Tal Milh, Tal Salhab, Tal Sekkin, Tal Wassit, Tal al Fas, Tall Othman, Tall al-Sakhr, Taysiyah, Tiba Elemam, Tleisiyeh, Tobeh, Treismeh, Tuba, Tweini, Um Hartein, Wadi Al-Azeeb, Zakoom, Zalaqit, Zawi - Zawiyeh, Zayzun, Zeyzoun Dam, Ziyara, karnaz.

In Hims, 49 incidents killing 188 people were reported. The following locations were among the affected: Al-Kadeer, Al-Koum, Ar-Rastan, Arak, Deir Fool, Hmeimeh, Homs, Qaryatein, Sawahan, Sawane - Phosphate Mine, Sokhneh, Tadmor, Talbiseh, Tall Kalakh, Tiyas - Airport, Tweinan, Umm Haratayn.

In Idlib, 3016 incidents killing 1502 people were reported. The following locations were among the affected: Abdeta, Abdin, Abu Dali, Abu Habbeh, Abu Makki, Abu Omar, Abu Sharji, Abul Thohur, Abul Thohur - Military Airport, Air Defence Base - Defunct, Ajaz, Al Alani, Al Burnas, Al Hanboushiyeh, Al Sahn, Al-Dana, Al-Hamidiyyi, Al-Haraki, Al-Hibet, Al-Jadu'iyah, Al-Khazanat Army Fueling Base, Al-Luwaybdah, Al-Salumiya, Al-Z'einiyeh, Amud, Ariha, Armanaya, Armanaz, Arnaba, Arshani, Arynba, Ash Sha'rah, Atmah, Atmah Camp, Azmarin, Baarbu, Bab El Hawa, Babilla, Babuline, Badama, Badriyeh, Baksariya, Balshun, Balyun, Banin, Bara, Baris, Barnan, Barsa, Bashiriyah, Batenta, Bazabur, Bensch, Big Khwein, Breiseh, Bsames, Bsanqul, Bsaqla, Bsida, Bzeit, Dana, Dar Al-Kabira, Darkosh, Deir Hassan, Deir Sharqi, Deir Sunbul, Dhahabiyah, Eblin, Ehsem, Ein Laruz, Ein Shib, Eshtabraq, Falyun, Faqie, Farja, Ferwan, Fleifel, Foah, Frikeh, Ftireh, Ghadqa, Ghaniyah, Ghassaniyeh, Halban, Halbeh, Hamdieh, Hantutin, Haranbush, Harim, Harsh Basanqul, Has, Hawa, Hazano, Hazarin, Hbit, Heish, Hlul, Hseiniyeh, Idleb, Idleb - Al Gharbi, Idleb - Al Janoubi, Idleb - Al-Sharqi, Idleb Central Prison, Isqat, Jabal Arba'in, Jabal al-Zawiya, Jadraya, Janat al Qura, Janudiyyeh, Jarada, Jarjnaz, Jbala, Jisr-Ash-Shugur, Joseph, Kafr Amim, Kafr Aruq, Kafr

Basin, Kafr Battikh, Kafr Deryan, Kafr Ein, Kafr Jales, Kafr Lata, Kafr Lusin, Kafr Musa, Kafr Nobol, Kafr Omeim, Kafr Oweid, Kafr Shalaya, Kafr Takharim, Kafraya, Kafrsajna, Kafruhin, Kafruma, Kaftin, Kanayis, Kansafra, Karsaa, Kastan al Tahtani, Kastanah Fawqan, Khafiyah, Khan Shaykun, Khan al-Sabeel, Khan shaykun, Kherbet Eljoz, Kinda, Kniset Nakhleh, Korin, Kuraysantah, Lajj, Ma'arrat An Nu'man, Ma'arrat Tamasrin, Ma'arrat Tayrah, Maar Dibsi, Maar Hattat, Maar Shamarin, Maar Shamsheh, Maar Shurin, Maar Tamater, Maarat Sin, Maarbali, Maaret Al Naasan, Maaret Harma, Maarzita, Maasaran, Madaya, Maghar al Hammam, Maghar al-Hammam, Maghara, Magharet Merza, Majdaliya, Mantaf, Maraand, Marata, Marayan, Mardikh, Marj Elzohur, Maryamyn, Mass'ada, Mastumeh, Mhambal, Milaja, Mintar, Mir'aya, Moqa, Mozra, Mseibin, Msheirfeh Qabliyah, Msheirfeh Shamaliah, Mughr al Henta, Nahliya, Najiyeh, Nayrab, Nqeir, Orm Eljoz, Qah, Qasabiyeh, Qatra, Qminas, Qoqfin, Qourqeena, Qrsaya, Rabiah, Raffa, Ras al-Ain, Sahyan, Salhiyeh, Salhiyeh, Salqin, Samkeh, Sanjar, Saraqab, Sarja, Sarmada, Sarman, Sarmin, Sayadi, Selwa, Sfuhen, Sham al-Hawa, Sheikh Dames, Sheikh Idris, Sheikh Mustafa, Shinan, Shulin, Sihal, Sokkariyeh, Southern Rasha, Sqiah, Stuh al-Deir, Sukariye Abu Qmis, Sukayk, Suqayah, Suth al Deir, Tabish, Tah, Tahtaya, Tal 'Adah, Tal Aas, Tal Hamki, Tal Kersyan, Tal Maraq, Tal Sultan, Tal Tuqan, Tal al-Khaznah, Tal al-Tar'i, Tall Kalbah, Tall Khatra, Tall al Nabi Ayoub, Tall al-Shaykh, Tamanaah, Tar'ei, Tawil al-Halib, Tawil al-Sheikh, Teftnaz, Teftnaz - Military Air Base, Telamnass, Tell A'war, Termala, Termanin, Toum, Tuffahiyeh, Um Jalal, Um Nir, Um Zaytuna, Um al Tinah, Um al-Khalakhil, Watba, Wiramba, Zardana Mashehad, Zarzur, Ziyadah Qibliyyah, Zurzur.

In Lattakia, 242 incidents killing 260 people were reported. The following locations were among the affected: Ain al Ashra, Ain al Ghazal, Al-Haffa, Al-Qardaha, Ein Elhur, Ein Issa, Ein al Qantara, Haddada, Hmeimim Air Base, Jabal al-Akrad, Jabal al-Turkman, Jablah, Kabani, Kansaba, Kasab, Lattakia, Lattakia - Al-Thawrah, Nahshabba, Rabee'a, Salanfa, Salma, Shalaf, Shamruran, Tallat Abu Ali, Tardeen, Touma, Yamdiyeh.

In Quneitra, 21 incidents killing 11 people were reported. The following locations were among the affected: Ein Eltineh, Ein Frekha, Hadar, Jbata Elkhashab, Katzrin, Khan Arnaba, Majdal Shams, Quneitra, Quneitra - Golan Border Crossing, Tall al Shaar.

In Rif Dimashq, 152 incidents killing 250 people were reported. The following locations were among the affected: 1st Armored Division, Adra, Adra Central Prison, Al-Hama, An Nabk, Aqraba, Arbin, At Tall, Az-Zabdani, Babella, Bahdaliyah, Beit Sahm, Beit Sawa, Betima, Damascus - International Airport, Deir Attiyeh, Dhameer, Dimas, Duma, Eastern Qalamoon, Eftreis, Felita, Hamouriya, Harasta, Hseiniyeh, Jamraya, Jdidet Artuz, Jirud, Jisrein, Kafr Batna, Khan Elshih, Kisweh, Maaloula, Mahmadiyeh, Maliha, Marj Sultan, Nashabiyeh, Qalamoun, Qara, Qastal, Qodsayya, Rankus, Ras El Ein - Yabrud, Rukban, Sahl, Sahnaya, Saqba, Sidnaya Military Prison, Tanf, Tlul al Safa, Yabroud, Yalda, Zakiyeh, Zamalka.

In Tartus, 1 incident killing 0 people was reported. The following location was among the affected: Duraykish.

## Sources

- ACLED – Armed Conflict Location & Event Data Project: Middle East (Data through 14 December 2019), 14 December 2019  
<https://www.acleddata.com/download/2915/>
- GADM – Global Administrative Areas: gadm28\_levels.shp, Version 2.8, November 2015a  
[http://biogeo.ucdavis.edu/data/gadm2.8/gadm28\\_levels.shp.zip](http://biogeo.ucdavis.edu/data/gadm2.8/gadm28_levels.shp.zip)
- GADM – Global Administrative Areas: SYR\_adm.zip, Version 2.8, November 2015b  
[https://biogeo.ucdavis.edu/data/gadm2.8/shp/SYR\\_adm\\_shp.zip](https://biogeo.ucdavis.edu/data/gadm2.8/shp/SYR_adm_shp.zip)
- Raleigh, Clionadh; Linke, Andrew; Hegre, Håvard, and Karlsen, Joakim: “Introducing ACLED-Armed Conflict Location and Event Data”, in: Journal of Peace Research (47(5) 2010 ), pp. 651–660  
<http://jpr.sagepub.com/content/47/5/651.full.pdf+html>
- Smith, Walter H. F. and Wessel, Paul: Global Self-consistent Hierarchical High-resolution Geography (GSHHG), Version 2.3.4, 1 May 2015  
<https://www.ngdc.noaa.gov/mgg/shorelines/data/gshhg/latest/>

## Disclaimer

Event data may be revised or complemented in future updates. Updates in ACLED’s datasets will not necessarily be reflected in ACCORD’s reports if the update occurs close to or after the latter’s publication. Changes in the sources used by ACLED to collect incident data might affect the comparability of data over time. For more information on ACLED’s methodology, please see [www.acleddata.com/resources/methodology/](http://www.acleddata.com/resources/methodology/). For more information on ACCORD’s products based on the data,

please see the [ecoi.net blog posts tagged with “ACLED”](#). The lack of information on an event in this report does not permit the inference that it did not take place. The boundaries and names displayed do not imply endorsement or acceptance by the Austrian Red Cross.

## Cite as

- ACCORD – Austrian Centre for Country of Origin & Asylum Research and Documentation: Syria, first halfyear 2019: Update on incidents according to the Armed Conflict Location & Event Data Project (ACLED), 19 December 2019